



Census of India 2011
ANDHRA PRADESH

SERIES-29

PART XII-A

DISTRICT CENSUS HANDBOOK

ANANTAPUR

VILLAGE AND TOWN DIRECTORY



DIRECTORATE OF CENSUS OPERATIONS
ANDHRA PRADESH



सत्यमेव जयते

Census of India 2011
ANDHRA PRADESH

SERIES-29

PART XII-A

DISTRICT CENSUS HANDBOOK
ANANTAPUR

VILLAGE AND TOWN DIRECTORY



Directorate of Census Operations
Andhra Pradesh

MOTIF



ANANTASAGARAM RIVER

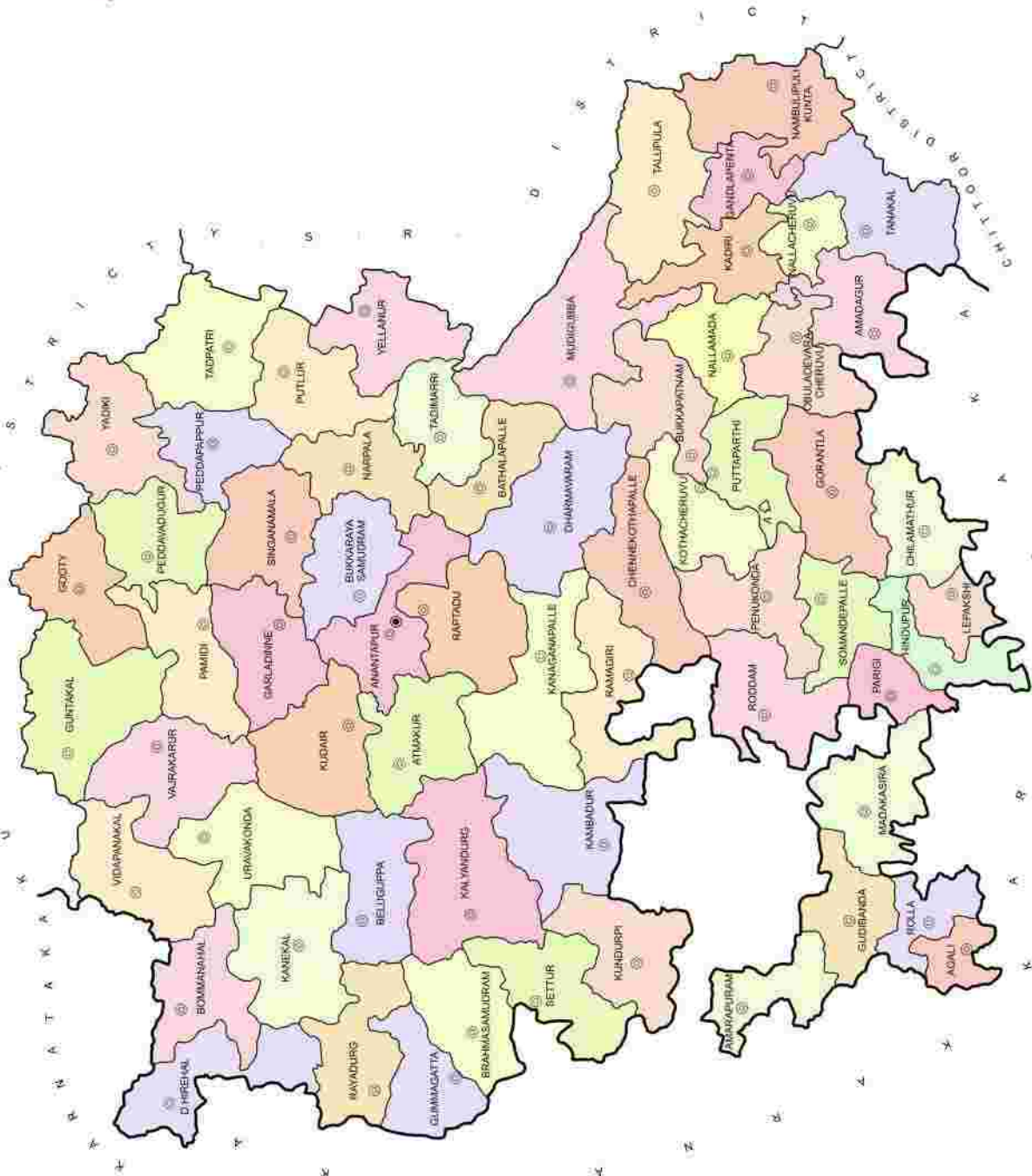

Anantasagaram is popular as one of largest reservoirs in the entire Anantapur district. This old reservoir tank occupies an area of about 10,161,656.5 sq. m. The city of Anantapur owes its name to this tank. According to folklore, a lady named Musamma sacrificed herself in the Anantasagaram tank to block the breach. To commemorate her memory that portion of the tank was named as 'Musammakatta'.

INDIA

ANDHRA PRADESH

ANANTAPUR DISTRICT

ADMINISTRATIVE DIVISIONS



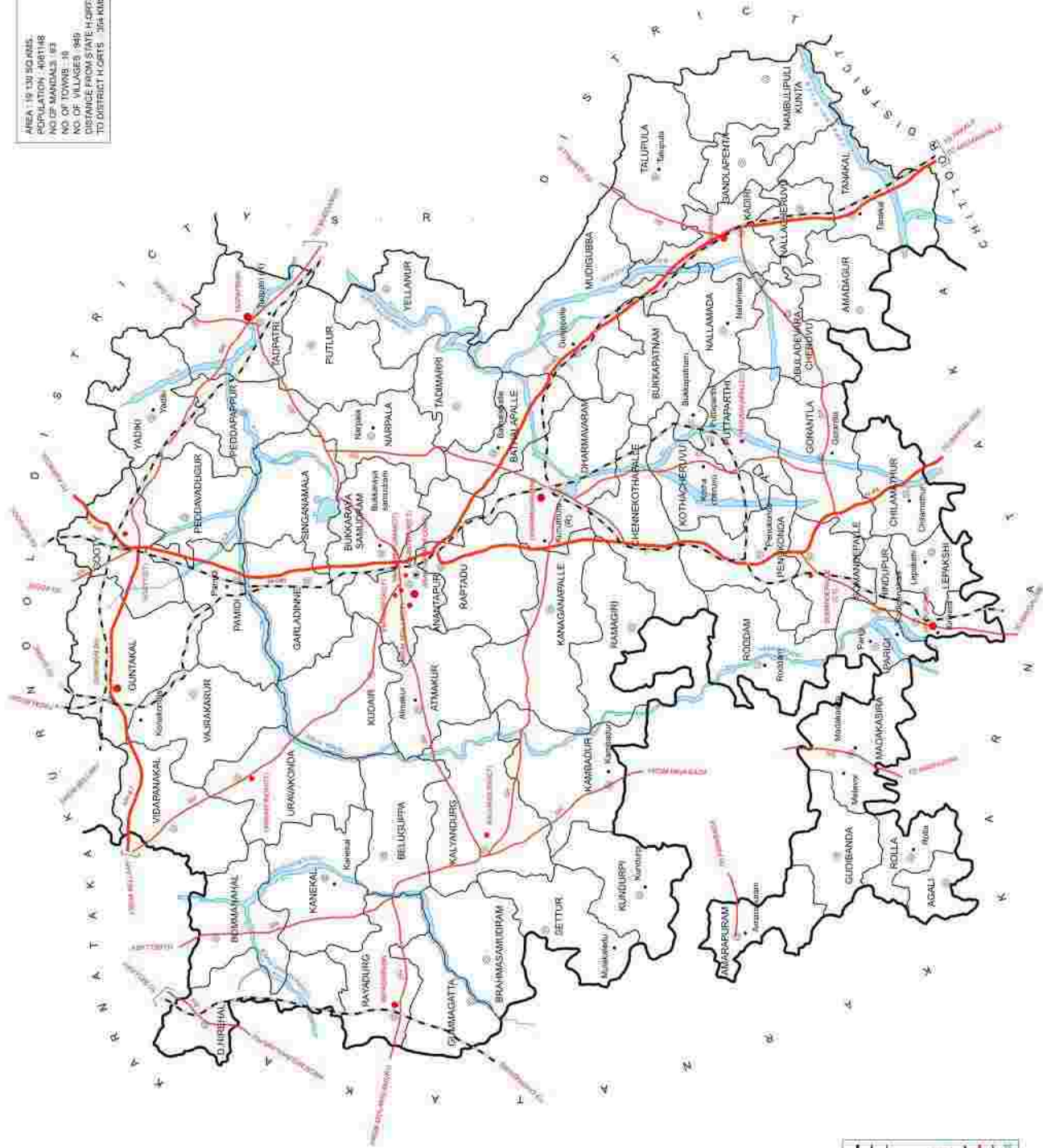
STATE BOUNDARY
DISTRICT BOUNDARY
MANDAL BOUNDARY
HEADQUARTERS, DISTRICT / MANDAL

A - Portion of Kothacheruvu Mandal

INDIA
ANDHRA PRADESH
ANANTAPUR DISTRICT



AREA : 19,130 SQ.KMS.
 POPULATION : 808,118
 NO OF MANDALS : 103
 NO OF TOWNS : 18
 NO OF VILLAGES : 1446
 NO OF PANCHAYATS : 1446
 DISTRICT HEADQUARTERS : ANANTAPUR
 TO DISTRICT HEADQUARTERS : 308 KMS.



A - Portion of Kothacheruvu Mandal

—	BOUNDARY STATE
—	DISTRICT
—	MANDAL
—	HEADQUARTERS, DISTRICT
—	MANDAL
—	VILLAGES (WITH 1000 AND ABOVE POPULATION WITH NAME)
—	URBAN AREA WITH POPULATION 5000 & ABOVE
—	RAILWAY LINE WITH STATION, BROAD GAUGE
—	NATIONAL HIGHWAY
—	STATE HIGHWAY
—	RIVER / STREAM

CONTENTS

1	Foreword	xi-xii
2	Preface	xiii-xiv
3	Acknowledgements	xv-xvi
4	History and Scope of the District Census Handbook	1 - 2
5	Brief History of the District	3 - 6
6	Administrative Set-up	7 - 8
7	District Highlights	9 - 10
8	Important Statistics of the District	11 - 12
9	Analytical Note	
	i Physical features	15 - 30
	ii Census Concepts	31 - 37
	iii Non-Census Concepts, Concepts and definitions used VD, TD of DCHB	38 - 47
	iv 2011 Census Findings	48 - 50
	v Brief analysis of PCA	51 - 137
	vi Brief analysis of the Village Directory and Town Directory	138 - 154
	vii Brief description of places of Religious, Historical or Archaeological importance in Villages and Places of Tourist Interest in the Towns of the District	155 - 158
	viii Major Characteristics of the District, Contribution of the District in the form of any Historical Figure Associated with the District	159
	ix Scope of Village and Town Directory – column heading wise explanation and coverage of data	160 - 166
	Village and Town Directory	
	Brief note on Village and Town Directory	169 - 175
10	Section I – Village Directory	
	i List of Villages merged in Towns and Outgrowths at 2011 Census	179
	ii Sub-District/Mandal Maps (showing Village boundary)	180 - 955
	iii Alphabetical list of Villages along with location code 2001 and 2011 Census	
	iv Mandal Parishad wise Village Directory	

v Appendices to Village Directory

Appendix – I : Summary showing total number of Villages having Educational, Medical and other Amenities in Mandal Parishad level	958 - 975
Appendix – IA : Villages by number of Primary Schools	976 - 977
Appendix – IB : Villages by Primary, Middle and Secondary Schools	978 - 979
Appendix – IC : Villages with different sources of Drinking Water Facilities available	980 - 981
Appendix – II : Villages with 5,000 and above population which do not have one or more Amenities available	982 - 991
Appendix – III : Land Utilization data in respect of Census Towns	992
Appendix – IV : Mandal Parishad wise list of inhabited villages where no Amenity other than drinking water facility is available	993 - 994
Appendix – V : Summary showing number of Villages not having Scheduled Caste population	995 - 996
Appendix – VI : Summary showing number of Villages not having Scheduled Tribe population	997 - 998
Appendix – VII A : List of Villages according to the proportion of the Scheduled Castes to the total population by ranges	999 - 1010
Appendix – VII B : List of Villages according to the proportion of the Scheduled Tribes to the total population by ranges	1011 - 1022

11 Section II – Town Directory

Town Directory Statement I - Status and Growth History	1024 - 1027
Town Directory Statement II - Physical aspects and Location of Towns, 2009	1028 - 1029
Town Directory Statement III - Civic and other Amenities, 2009	1030 - 1031
Town Directory Statement IV - Medical Facilities, 2009	1032 - 1033
Town Directory Statement V - Educational, Recreational and Cultural facilities, 2009	1034 - 1037
Town Directory Statement VI - Industry and Banking, 2009	1038
Town Directory Statement VII - Civic and other Amenities in Slums, 2009	1039 - 1063
Appendix to Town Directory - Towns showing their Outgrowth with population	1064

FOREWORD

The District Census Handbook (DCHB) is an important publication of the Census Organization since 1951. It contains both Census and non-Census data of urban and rural areas for each District. The Census data provide information on demographic and socio-economic characteristics of population at the lowest administrative unit i.e. of each Village and Town and ward of the District. The Primary Census Abstract (PCA) part of this publication contains Census data including data on household amenities collected during 1st.phase of the Census i.e. House Listing and Housing Census. The non-Census data presented in the DCHB is in the form of Village Directory and Town Directory contain information on various infrastructure facilities available in the village and town viz; education, medical, drinking water, communication and transport, post and telegraph, electricity, banking, and other miscellaneous facilities. Later on, the Telegraph Services were closed by the Government of India on 15th. July, 2013. The data of DCHB are of considerable importance in the context of planning and development at the grass-root level.

2. In the 1961 Census, DCHB provided a descriptive account of the District, administrative statistics, Census tables and Village and Town Directory including Primary Census Abstract. This pattern was changed in 1971 Census and the DCHB was published in three parts: Part-A related to Village and Town Directory, Part-B to Village and Town PCA and Part-C comprised analytical report, administrative statistics, District Census tables and certain analytical tables based on PCA and amenity data in respect of Villages. The 1981 Census DCHB was published in two parts: Part-A contained Village and Town Directory and Part-B the PCA of Village and Town including the SCs and STs PCA up to Tahsil/Town levels. New features along with restructuring of the formats of Village and Town Directory were added. In Village Directory, all amenities except electricity were brought together and if any amenity was not available in the referent Village, the distance in broad ranges from the nearest place having such an amenity, was given.

3. The pattern of 1981 Census was followed by and large for the DCHB of 1991 Census except the format of PCA. It was restructured. Nine-fold industrial classification of main workers was given against the four-fold industrial classification presented in the 1981 Census. In addition, sex wise population in 0-6 age group was included in the PCA for the first time with a view to enable the data users to compile more realistic literacy rate as all children below 7 years of age had been treated as illiterate at the time of 1991 Census. One of the important innovations in the 1991 Census was the Community Development Block (CD Block) level presentation of Village Directory and PCA data instead of the traditional Tahsil/Taluk/PS level presentation.

4. As regards DCHB of 2001 Census, the scope of Village Directory was improved by including some other amenities like banking, recreational and cultural facilities, newspapers & magazines and 'most important commodity' manufactured in a Village in addition to prescribed facilities of earlier Censuses. In Town Directory, the statement on Slums was modified and its coverage was enlarged by including details on all slums instead of 'notified slums'.

5. The scope and coverage of Village Directory of 2011 DCHB has been widened by including a number of new amenities in addition to those of 2001. These newly added amenities are: Pre-Primary School, Engineering College, Medical College, Management Institute, Polytechnic, Non-formal Training Centre, Special School for Disabled, Community Health Centre, Veterinary Hospital, Mobile Health Clinic, Medical Practitioner

with MBBS Degree, Medical Practitioner with no degree, Traditional Practitioner and faith Healer, Medicine Shop, Community Toilet, Rural Sanitary Mart or Sanitary Hardware Outlet in the Village, Community Bio- gas, Sub Post Office, Village Pin Code, Public Call Office, Mobile Phone Coverage, Internet Cafes/ Common Service Centre, Private Courier Facility, Auto/Modified Autos, Taxis and Vans, Tractors, Cycle-pulled Rickshaws, Carts driven by Animals, Village connected to National Highway, State Highway, Major District Road, and Other District Road, Availability of Water Bounded Macadam Roads in Village, ATM, Self-Help Group, Public Distribution System(PDS) Shop, Mandis/Regular Market, Weekly Haat, Agricultural Marketing Society, Nutritional Centers (ICDS), Anganwadi Centre, ASHA (Accredited Social Health Activist), Sports Field, Public Library, Public Reading Room, Assembly Polling station, Birth & Death Registration Office. In the Town Directory, seven Statements containing the details and the data of each Town have been presented viz.; (i)- Status and Growth History of Towns,(ii)- Physical Aspects and Location of Towns, (iii)-Civic and other Amenities, (iv)-Medical Facilities, (v)-Educational, Recreational & Cultural Facilities, (vi)- Industry & Banking, and (vii)- Civic & other amenities in Slums respectively. CD Block wise data of Village Directory and Village PCA have been presented in DCHB of 2011 Census as presented in earlier Census.

6. The data of DCHB 2011 Census have been presented in two parts, Part-A contains Village and Town Directory and Part-B contains Village and Town wise Primary Census Abstract. Both the Parts have been published in separate volumes in 2011 Census.

7. The Village and Town level amenities data have been collected, compiled and computerized under the supervision of Smt Y.V Anuradha, IAS., Director of Census Operation, Andhra Pradesh. The task of Planning, Designing and Co-ordination of this publication was carried out by Dr. Pratibha Kumari, Assistant Registrar General (SS) under the guidance & supervision of Dr. R.C.Sethi, Ex-Addl. RGI and Shri Deepak Rastogi present Addl.RGI. Shri A.P. Singh, Deputy Registrar General, (Map) provided the technical guidance in the preparation of maps. Shri A.K. Arora, Joint Director of Data Processing Division under the overall supervision of Shri M.S.Thapa, Addl. Director (EDP) provided full cooperation in preparation of record structure for digitization and validity checking of Village and Town Directory data and the programme for the generation of Village Directory and Town Directory including various analytical inset tables as well as Primary Census Abstract (PCA). The work of preparation of DCHB, 2011 Census has been monitored in the Social Studies Division. I am thankful to all of them and others who have contributed to bring out this publication in time.

(C. Chandramouli)
Registrar General &
Census Commissioner, India

New Delhi.
Dated:-16-06-2014

Preface

The District Census Handbooks (DCHBs) are brought out in each decennial census since 1951 containing Village and Town Directory, Village and Town wise Primary Census Abstract (PCA) and data on “amenities” for each village and town in the district. The objective of publishing the DCHB is to place the data collected at census along with the data on amenities at Village and Town level, collected from Tahsildars/Municipal Commissioners. The amenities data is validated by comparing with official data obtained from Heads of the Departments. For example, information on schools was compared with data available with the Commissioner, School Education and information on post offices was compared with data obtained from the Chief Post Master General and so on. Validation of data in the above manner was by no means an easy exercise. Scores of officials had put in grueling efforts for months together.

Generally, the District Census Hand Book contains two parts i.e., Part A and Part B. Part A contains Village and Town Directory and Part-B contains data on Village and Town Primary Census Abstract along with Housing amenities. This time Part-A and Part-B are published separately for each district

The present volume deals with the Part-A of the DCHB and comprises broadly: History and Scope of the DCHB, Brief History of the district, District Highlights, Important Statistics of the District, Administrative Setup, Physical Features with District related decadal tables, Census, Non-Census Concepts, Analytical Note on Census findings, Brief Analysis of PCA, Village and Town Directory data. Apart from these, Village wise/ Town wise details on Education, Medical, Water and Sanitation, Communication, Transport, Banking, Power supply, Land Utilization Particulars, Important Commodities manufactured and slum details in Urban areas were also shown.

I am grateful to the Chief Secretary, Principal Secretaries, Secretaries, District Collectors, Municipal Commissioners, Tahsildars, Other officers and officials of the Government of Andhra Pradesh for their co-operation and assistance throughout the Census Operations and in the process of collection of the Secondary data.

I express my heartfelt gratitude to Dr. C. Chandramouli, IAS, Registrar General & Census Commissioner, India, for the inspiring guidance all along. I sincerely express my profound thanks to Dr. R.C. Sethi, ISS, Additional Registrar General, India, Dr. Deepak Rastogi, Deputy Director General, Shri. A.K. Singh, Deputy Registrar General (Census) for help, guidance and constant support accorded in all matters. Thanks are also due to Dr. A.P. Singh, Deputy Registrar General (Map) for his support and guidance in generating digital maps. I also acknowledge the continuous support of Dr. Prathibha Kumari, Assistant Registrar General (S.S) and other Officers of the Office of the Registrar General, India, New Delhi.

I sincerely express my gratitude to Shri M.S.Thapa, Additional Director (EDP), Shri.A.K.Arora, Joint Director (EDP), Shri.Anurag Gupta, Data Processing Assistant (EDP) and his team for their technical guidance in generating various tables in this volume.

Most of the work relating to DCHB has been carried out under the able guidance and direction of Smt Y.V.Anuradha, I.A.S., Director of Census Operations, Andhra Pradesh, Hyderabad. I take this opportunity to acknowledge her valuable contribution made for this publication.

The credit for preparation of District Census Handbooks goes to a team of devoted officers and staff of this Directorate who have involved in this project. The names of Individuals associated with this project are shown in “Acknowledgements”. I am grateful to all of them.

I hope that the data users will find this publication very useful.

Date: 28 -01-2016
Hyderabad

R.V.V.DURGA PRASAD
Joint Director

ACKNOWLEDGEMENTS

Officers

Shri. D. Hanumantharaya
Shri. G. Bapuji
Shri. Jagannath Majhi
Shri. S. Daya Sagar
Shri. V.Sreekanth
Shri. Pradip Dev
Smt. P. Vijaya
Sri. Indrapal Yadav
Smt. Deepthi Divakaran
Shri .B. Nadavaiah

Drafting

Shri S. Daya Sagar
Shri. Pradip Dev
Smt. P. Vijaya
Shri .B. Nadavaiah
Dr. P. John Samuel
Smt. T. Bala Tripura Sundari
Shri. G. Venkateswara Rao

Collection, Compilation, Comparison and Finalization

Shri. Pradip Dev
Smt. P. Vijaya
Smt. Deepthi Divakaran
Shri .B. Nadavaiah
Smt. T. Balatripura Sundari
Shri. G. Venkateswara Rao
Smt. M. Indra Bhavani
Shri. L. Sudish Mitra
Shri. P.L.N. Sharma
Smt. P.S. Veena
Smt. Alin Barkha Tigga
Smt. C.K. Karthika
Kum. Minakshi Sahu
Smt. N.V. Satyavathi Devi
Smt. T. Manorama
Shri. K. Nagaiah
Shri. M. Sree Ramulu
Shri. S. Ramakrishna
Shri. D. Ramulu
Shri. D. Somanna
Smt. B. Kusuma Kumari
Shri. L.K. Murthy
Shri. B.S. Hanumantha Reddy

Designation

Joint Director
Joint Director
Deputy Director
Assistant Director
Assistant Director
Statistical Investigator Grade-I
Statistical Investigator Grade-I
Statistical Investigator Grade-I
Statistical Investigator Grade-I
Statistical Investigator Grade-I

Assistant Director
Statistical Investigator Grade-I
Statistical Investigator Grade-I
Statistical Investigator Grade-I
Senior Geographer
Statistical Investigator Grade-II
Statistical Investigator Grade-II

Statistical Investigator Grade-I
Statistical Investigator Grade-I
Statistical Investigator Grade-I
Statistical Investigator Grade-I
Statistical Investigator Grade-II
Statistical Investigator Grade-II
Statistical Investigator Grade-II
Statistical Investigator Grade-II
Statistical Investigator Grade-II
Statistical Investigator Grade-II
Statistical Investigator Grade-II
Senior Compiler
Compiler
Compiler
Compiler
Compiler
Compiler
Compiler
Assistant Director [G] {on Contract}
Statistical Investigator Grade-II {on Contract}
Statistical Investigator Grade-II {on Contract}
Statistical Investigator Grade-II {on Contract}
Statistical Investigator Grade-II {on Contract}
Statistical Investigator Grade-II {on Contract}
Statistical Investigator Grade-II {on Contract}
Data Entry Operator Grade 'B' {on Contract}
Data Entry Operator Grade 'B' {on Contract}

Overall Supervision of Data entry Work

Shri. N. Mahesh Mohan Rao
Smt.S. Anuradha

Data Entry Operator Grade 'B'
Data Entry Operator Grade 'B'

Data Entry

Shri.G. Sudhakar
Smt. C. Lakshmi
Shri.K.S.K. Chakravarthy
Smt.S. Anuradha
Shri. N. Mahesh Mohan Rao
Shri. D. Venkata Ramana
Smt. T. Sujatha
Smt. K. Rama
Smt. D. Kali Prasanna
Smt. V. Adi Lakshmi
Smt. B. Shobha Rani
Smt. Preethi Saxena
Shri P.V. Subrahmanyam
Smt. P.S. Veena
Smt. Alin Barkha Tigga
Smt. C.K. Karthika
Kum. Minakshi Sahu
Smt.E. Srilatha

Senior Supervisor
Senior Supervisor
Data Entry Operator Grade 'B'
Data Entry Operator Grade 'B'
Data Entry Operator Grade 'B'
Data Entry Operator Grade 'B'
Data Entry Operator Grade 'B'
Data Entry Operator Grade 'B'
Data Entry Operator Grade 'B'
Data Entry Operator Grade 'B'
Data Entry Operator Grade 'B'
Data Entry Operator Grade 'B'
Data Entry Operator Grade 'B'
Data Entry Operator Grade 'B'
Compiler
Compiler
Compiler
Compiler
Compiler

Supervision of Mapping Work

Smt G.V. Chandrakala
Smt M.B. Rama Devi

Assistant Director
Senior Geographer

Preparation of Computerised Maps

Shri G. Mariyanna
Shri D. Chiranjeevi Raju
Shri M.A Quadeer
Shri T. Trinadh
Smt R.R.S.N Subba Lakshmi
Shri Gulam Hasan Mohinuddin
Shri P. Babji

Senior Drawing Assistant
Senior Draughtsman
Senior Draughtsman
Senior Draughtsman
Senior Draughtsman
Senior Draughtsman
Senior Draughtsman

Preparation of Camera Ready Copy

Shri D.V.D.S.Prasad
ShriA. Anjaneyulu
Shri Ch. Srinivasulu
Smt S. Anuradha
Shri Ch. Sateesh

Statistical Investigator Grade-II
Statistical Investigator Grade-II
Data Entry Operator Grade 'B'
Data Entry Operator Grade 'B'
Compiler

HISTORY AND SCOPE OF THE DISTRICT CENSUS HANDBOOK

The need of data at the grass root level for the administrative and planning purposes at sub micro level as well as academic studies prompted the innovation of District Census Handbook. District Census Handbook is a unique publication from the Census organization which provides most authentic details of census and non-census information from village and town level to district level. The District Census Handbook was firstly introduced during the 1951 Census. It contains both census and non census data of urban as well as rural areas for each district. The census data contain several demographic and socio-economic characteristics of the lowest administrative unit i.e. of each village and town and ward of the district. The non census data comprise of data on availability of various civic amenities and infrastructural facilities etc. at the town and village level which constitute Village Directory and Town Directory part of the DCHB. The data of DCHB are of considerable importance in the context of planning and development at grass-root level.

In 1961 census DCHB provided a descriptive account of the district, administrative statistics, census tables and village and town directory including Primary Census Abstract. This pattern was changed in 1971 Census and the DCHB was published in three parts: Part-A related to village and town directory, Part-B to village and town PCA and Part-C comprised analytical report, administrative statistics, district census tables and certain analytical tables based on PCA and amenity data in respect of villages. The 1981 census DCHB was published in two parts: Part-A contained village and town directory and Part-B the PCA of village and town including the SCs and STs PCA up to tahsil/town levels. New features along with restructuring of the formats of village and town directory were added into it. In Village Directory, all amenities except electricity were brought together and if any amenity was not available in the referent village, the distance in broad ranges from the nearest place having such an amenity, was given.

The pattern of 1981 census was followed by and large for the DCHB of 1991 Census except the format of PCA. It was restructured. Nine-fold industrial classification of main workers was given against the four-fold industrial classification presented in the 1981 census. In addition, sex wise population in 0-6 age group was included in the PCA for the first time with a view to enable the data users to compile more realistic literacy rate as all children below 7 years of age had been treated as illiterate at the time of 1991 census. One of the important innovations in the 1991 census was the Community Development Block (CD Block) level presentation of village directory and PCA data instead of the traditional tahsil/taluk/PS level presentation.

As regards DCHB of 2001 Census, the scope of Village Directory was improved by including some other amenities like banking, recreational and cultural facilities, newspapers & magazines and 'most important commodity' manufactured in a village in addition to prescribed facilities of earlier censuses. In Town Directory, the statement on Slums was modified and its coverage was enlarged by including details on all slums instead of 'notified slums'.

The scope and coverage of Village Directory of 2011 DCHB has been widened by including a number of new amenities in addition to those of 2001. In the Town Directory, seven Statements containing the details and the data of each town have been presented viz.;

- (i)-Status and Growth History of towns,(ii)- Physical Aspects and Location of Towns, (iii)- Civic and other Amenities, (iv)-Medical Facilities, (v)-Educational, Recreational & Cultural Facilities, (vi)- Industry & Banking, and (vii)- Civic & other amenities in Slums

DISTRICT CENSUS HANDBOOK: ANANTAPUR

respectively. Mandal Parishad wise data of Village Directory and Village PCA have been presented in DCHB of 2011 census as presented in earlier census. The data of DCHB 2011 Census have been presented in two parts, Part-A contains Village and Town Directory and Part-B contains Village and Town wise Primary Census Abstract. Both the Parts have been published in separate volumes in 2011 Census.

BRIEF HISTORY OF THE DISTRICT

Anantapur district is one among the Ceded districts (of the present Rayalaseema belt) and this whole area was trodden by great rulers such as Vikramaditya, Mallik Kafur, Harihara Raya and Bukka Raya, Shivaji, Hyder Ali, Tippu Sultan and finally by Sir Thomas Munro himself. All of these great personalities had left their footprints to be explored and understood by posterity. Each one had so played his part, that the history of this area unfolds like the memory of human mind, from the sub-conscious to the conscious state, i.e., from the forgotten part of this area has already any land marks, very little was recorded, is not sufficient to make a continuous story and it remains so, until, some enterprising explorer unearth the part and places before (the eager students of history) the story of this part of India until then one has to be context with the more recent occurrences which lend themselves to a continuous narratives of the history of what now comprises Anantapur district.

Between the remote part and the earliest historical facts, there is wide gulf. The first tangible piece of historical evidence is furnished by the rock edicts of Asoka in the West of the erstwhile Rayadurg Mandal. Their data is about 258 B.C. but as Asoka sent proselyting missions to foreign countries, their existence does not reveal much, except that this area formed part of Asoka's Empire.

Four hundred years later, a copper plate grant of Chalukya King Vikramaditya-I (655-680 A.D) described Ratnagiri in the Madakasira Mandal as being the "District of the Nalas". The presumption, therefore, is that, this tribe must at one time have ruled at least that corner of Anantapur district.

Three inscriptions of Vikramaditya-VI, a ruler of the Western Chalukya dynasty were discovered on the rocks at the top of the Gooty fort. They suggest the possibility that the Western Chalukyas might have ruled in this area during the 11th and 12th centuries. Towards the end of the 12th century, these Western Chalukyas seemed to have been over thrown by two of their feudatories, the Hoyasala - Ballalas and the Yadavas. This possibility is supported by a couple of inscriptions one of which dated 1205 A.D., recorded a gift by the Hoyasala King to a temple and the other inscription recorded the capture of Gooty by the same king.

The early 14th century was a period of Muslim invasion from the North, which seriously threatened the existence of the Hindu dominions in the South; Allauddin Khilji's troops under the command of his able General, Mallik Kafur swept into the Deccan, captured Warangal and a few other places. Both the Hoyasalas and the Yadavas fell before his onslaught.

On account of the rivalries and jealousies amongst the conquerors, there could not be any settled form of administration in the occupied areas. In the confusion that followed, it was not difficult for the local Hindu chieftains to carve out a kingdom for themselves with its capital near Hampi. This was the nucleus of the famous Vijayanagar empire, which for two centuries successfully stemmed the tide of Muslim advance. The main architects of this empire were two brothers namely, Harihara Raya and Bukka Raya who after the fall of Warangal, fled from that city in 1323 A.D., and took services under the Raja of the fort of Anegundi on the banks of river Thungabhadra, near the present village of Hampi in Bellary district of Karnataka. There, they rose respectively to the position of Minister and Treasurer. In 1334 A.D. Raja was attacked by Mohammad Bin Tuglak of Delhi. The Raja and most of his followers died in combat. A Governor was then appointed by the Delhi King to rule the occupied area. The country side, however, rose against the new ruler and eventually Mohammad Bin Tuglak, finding events not too favourable restored the principality to the

Hindus and made the two brothers Harihara Raya and Bukka Raya who had previously been minister and treasurer, as King and Minister. The next year, Harihara built the famous Vijayanagar city. Hence forward the territorial expansion of this Kingdom was achieved with such extraordinary rapidity that the whole of South India was ruled by Bukka-I, the brother and successor of Harihara. Almost all the other Hindu feudatories paid tribute to this Kingdom. Bukka was succeeded by his son Harihara-II in 1379 A.D., who assumed the title of 'King of Kings' and ruled an extensive area. Inscription of his time were found in Mysore, Dharwar, Conjeevaram, Chingleput and Tiruchirapalli.

Meanwhile, the Muslim Bahmani Kingdom established in 1347 A.D., with its capital at Gulbarga, had extended its territory as far south as the Krishna River and for the next 135 years constantly opposed the expansionist policies of the Vijayanagar Kings.

The decline of the Vijayanagar Empire commenced from the Reign of Achyuta Raya (1530-1542 A.D.) who was described as both a coward and a tyrant. He alienated his best friends by his violent despotism till finally Rama Raja, Tirumala and Venkatadri, all three brothers combined and took away effective power from his hands. Rama Raja was virtually the King of Vijayanagar during the last part of Achyuta's reign and also during the reign of the next ruler Sadasiva.

Traces of the Vijayanagar rule were found mostly in the Bellary district. In Anantapur district, they built some of the fortifications at Gooty and Penukonda now not easily distinguishable. The inscriptions, here and there (for example at Tadpatri) reveal that they endowed beautified temples. Beyond this, the district was not much benefited by the Vijayanagar rule.

Fearing the further growth of power and influence of the Vijayanagar Empire, the Muslim kings and Chieftains shelved their mutual rivalries, formed into a general league of the faithful and marched against the Vijayanagar King. On the Christmas Day in the year 1564 A.D. their advance was halted near the town and the fortress of Talikota, 25 miles (40 km.) North of the river Krishna. After a few skirmishes, the famous battle of Talikota was fought on the 23rd January, 1565 A.D. It was one of the most decisive battles ever fought in the history of South India. The Vijayanagar army was defeated and the troops seized by panic, broke and fled, after suffering heavy losses. Rama Raja and Venkatadri were slain the battle. Tirumala the only surviving brother, hastily returned to Vijayanagar and together with the puppet king Sadasiva fled to the hill fort of Penukonda. The fleeing monarch with a few followers took with him a convoy of 550 elephants laden with treasure in the shape of gold, diamonds and precious stones valued at more than 100 million sterling and also the state insignia and the celebrated jeweled throne.

The city of Vijayanagar which was thus left undefended was destroyed by the invaders so completely that it could never again be inhabited. Hence Penukonda became the capital, with the fort as its stronghold. Decay rapidly over took the remains of the Vijayanagar empire. The nobles who ruled the outlying provinces threw away their allegiance and declared themselves independent and plunged the greater part of the country into anarchy.

At Penukonda, Sadasiva remained a king in name until 1568 A.D. when he was murdered by Tirumala who usurped the throne. He was succeeded in 1575 A.D. by his son Ranga, who shortly afterwards transferred his capital to Chandragiri. Ranga was followed in 1586 A.D. by his brother Venkata who ruled till 1614 A.D. At his death there were widespread revolts, disturbances and other conflicts, which finally brought the Vijayanagar power virtually to an end.

Meanwhile, the Muslim Kings had gradually extended their hold over the area. At first their mutual jealousies and animosities had prevented them from reaping to the full fruits of their victory at Talikota; some of the Vijayanagar fortresses still remained in possession of the local Governors of the Empire. But eventually the Kings of Bijapur and Ahmadnagar agreed to take different lines of conquest, so that their operations might not clash. The Bijapur kings proceeded to invade the South of the Krishna, including Bellary and Anantapur districts. In 1577 A.D. he appeared at Penukonda but due to the deceit practised by a part of his army, the expedition was not a success. In 1589 A.D. the king of Golconda invaded this area and, in spite of plucky resistance defeated the enemy and conquered Penukonda, Gooty and the rest of Anantapur district.

For some years the Maharata power was slowly gained ground in the West of the Peninsula. In 1677 A.D., Shivaji, the famous Maharata Chief visited the Deccan later taking most of the possessions held by the King of Bijapur in the Carnatic. And finally in 1680 A.D. the rights held by the Bijapur King over this part of the country were also made over to the Maharatas. However in 1687 A.D., Moghal Emperor Aurangzeb reduced the Maharatas to obedience, overthrow their rule within this district and added to the Mughal Subah of Bijapur.

In 1723 A.D. the Nizam of Hyderabad, one of the Governors of the Mughal Empire, made himself independent and ruled over his province, which included Anantapur district. His power was, however, nominal. The Maharatas continued to had the dominant influence and collected tribute and taxes from the poligars.

Morari Rao, the famous Maharata adventurer established himself at Gooty in 1746 A.D. obtained possession of Penukonda, exacted tribute from the local poligars and made himself the architect of the destinies of the people living in this district. Hydar Ali of Mysore, later, captured the forts of Penukonda and Madakasira from Morari Rao and finally in 1775 A.D., captured Gooty itself imprisoned Morari Rao and reduced the Poligars to submission. Hydar Ali died in 1782 A.D. and was succeeded by Tipu. The later was defeated in 1792 A.D. by a combination of the English, the Maharatas, the Nizam and by the treaty, of that year he was made to cede half of his territories to this strange combination of allies. By this treaty, and the treaty of 1799 A.D., the later following the third Mysore war and the death of Tipu, the whole of the area which now comprises the district of Anantapur fell to the share of the Nizam. In 1800 A.D. the Nizam agreed to cede to the English all the territories acquired by him under these two treaties of 1792 and 1799 A.D. in return for a subsidiary force to be stationed in these dominions. Anantapur district together with Bellary and YSR districts and a part of Kurnool district thus passed into the hands of the British.

After the transfer of this territory to the British in 1800 A.D., Major Munro who was selected to govern this area as the "Principal Collector" choose Anantapur as his headquarters. He directly held charge of the then taluks which now form the Anantapur district. The rest of the new territory was administered by sub Collectors subordinate to Munro. The year after the departure of Munro in 1807 A.D. this area was divided into the two Collectorates of Bellary and YSR and finally in 1882 A.D. Bellary was once again bifurcated into the districts of Bellary and Anantapur. Unlike YSR district, this district did not present any formidable problems. The poligars living in this district were not troublesome lot and soon came under effective control. A few who tried to give trouble were dealt with severely. On only one occasion was these any open resistance to the British authority. In 1804 A.D. a conspiracy was formed to seize Gooty and Adoni forts and to install Kudritullah Khan, son of Basalat Jung, the former jagirdar of Adoni, as ruler in that area. This plot failed and as a result there were no further attempts to upset British authority.

After this, the political history of Anantapur district like the history of the rest of the well administered part of the Madras presidency remained uneventful till the National struggle for independence came to wake it up from its peaceful slumber. Anantapur too like the rest of the Nation responded to its call and joined the hands in the freedom movement. Among the popular political leaders of the district who played a prominent role in the freedom struggle, a few names that can be mentioned are those of Sri Kallur Subba Rao and Sri N. Sanjeeva Neelam reddy the then Chief Minister of Andhra Pradesh, Speaker of Lok Sabha and President of India

ADMINISTRATIVE SET-UP

a) Region of the State where the district is located:

Anantapur district lies at the extreme South west part of Andhra Pradesh State, adjoining with Karnataka State towards South and West and three more districts of Rayalaseema region viz: Kurnool towards North, YSR towards East and Chittoor at South East respectively. The district is considered as the most drought prone district of the State.

b) Number of Revenue Divisions and Mandals:

In 1985, the then existing 17 Taluks were reorganised into 63 Mandals. Corresponding to the revenue Mandals, Mandal Praja Parishads were also formed, which were co-terminus with the revenue Mandals in all cases except that the statutory towns were not included in the jurisdiction of Mandal Praja Parishads. 49 Mandals were carved out by taking villages from only one of the erstwhile Taluks. 11 Mandals were formed by taking villages from two erstwhile Taluks. The remaining 3 Mandals were formed by taking villages from three erstwhile Taluks. The total 63 Mandals of Anantapur district are grouped into three revenue divisions as shown below:

1. Anantapur Division: (20 Mandals) Vidapanakal, Vajrakarur, Guntakal, Gooty, Peddavadugur, Yadiki, Tadpatri, Peddapappur, Singanamala, Pamidi, Garladinne, Kudair, Uravakonda, Atmakur, Anantapur, Bukkarayasamudram, Narpala, Putlur, Yellanur and Raptadu.

2. Dharmavaram Division: (17 Mandals) D. Hirehal, Bommanahal, Beluguppa, Kanekal, Rayadurg, Gummagatta, Brahmasamudram, Settur, Kundurpi, Kalyandurg, Tadimarri, Bathalapalle, Kanaganapalle, Kambadur, Ramagiri, Chennekothapalle and Dharmavaram.

3. Penukonda Division: (26 Mandals) Mudigubba, Talupula, Nambulipulikunta, Tanakal, Nallacheruvu, Gandlapenta, Kadiri, Amadagur, Obuladevaracheruvu, Nallamada, Gorantla, Puttaparthi, Bukkapatnam, Kothacheruvu, Penukonda, Roddam, Somandepalle, Chilamathur, Lepakshi, Hindupur, Parigi, Madakasira, Gudibanda, Amarapuram, Agali and Rolla.

(c) Total Number of Towns/Villages as on 2001 Census:

Parnapalle village which was transferred during 1991 Census from Lingala Mandal of YSR district to Tadimarri Mandal of Anantapur district, again taken back to the same Lingala Mandal of YSR district in 2001 Census. Two towns Penukonda and Prasantinilayam of 1991 Census were de-classified and presented in the list of villages. Further, one new Census town namely, Papampeta was formed for the first time in 2001 Census. The number of towns in Anantapur district during 2001 Census were 11 (7 were statutory towns and 4 Census towns). There were 952 villages (925 villages inhabited and 27 villages un-inhabited). Again among all those villages included in towns, 11 were fully included and 12 villages were partly included.

(d) Changes in Administrative Units during 2011 Census:

During 2011 Census, 3 villages are upgraded as 3 new Census towns and the villages are Kakkalapalle, Yenumalapalle and Somandepalle, while 2 villages (Narayanapuram and Anantapur), which were earlier OG's became 2 new CTs, therefore there are 5 new CTs, Raptadu village became partly OG to Anantapur U.A.

DISTRICT CENSUS HANDBOOK: ANANTAPUR

However, there are 949 villages in 2011 Census of which (28 un-inhabited and 921 habited), 63 Mandals, 3 revenue divisions, 16 towns (7 statutory [1 Municipal Corporation & 6 Municipalities] & 9 Census towns) and one Urban Agglomerations.

Statement showing Urban Agglomerations along with its Constituent Units		
Sl. No.	Name of U.A	Constituent Units
1	Anantapur U.A	Anantapur (M. Corp), Papampeta (CT), Narayanapuram, Anantapur, Kakkalapalle, (new CTs) and Raptadu village as Partly OG.

Statement showing Administrative units at various Censuses – Anantapur							
Sl. No.	Administrative Unit	Census Years					
		1961	1971	1981	1991	2001	2011
1	Revenue Divisions	3	3	3	3	3	3
2	Mandals (Sub-districts / Taluks)	11 (T)	11 (T)	17 (T)	63	63	63
3	Villages	953	958	958	956	952	949
	a. Inhabited villages	922	930	934	932	925	921
	b. Un-inhabited villages	31	28	24	24	27	28
	c. Villages fully included in towns	11	7	7	9	11	-
4	Towns	14	11	11	12	11	16
	Statutory towns	4	7	7	7	7	7
	a. Municipal Corporations	-	-	-	-	-	1
	b. Municipalities	4*	7	7	7	7	6
5	c. Nagar Panchayats	-	-	-	-	-	-
	Census towns	10	4	4	5	4	9
6	Urban Agglomerations	-	-	-	-	1	1

*In 1961 Census, Municipalities were divided into C.M (City Municipalities) and T.M (Town Municipalities).

DISTRICT HIGHLIGHTS

- Anantapur district stands 1st position in terms of area with 19,130 Sq. Km. and ranks 7th in terms of population with 40,81,148 persons in the State.
- Anantapur district stands 7th in terms of urban area with 376.89 Sq. Km. and ranks 9th in terms of urban population with 11,45,711 persons in the State, while it stands 1st in terms of rural area with 18,753.11 Sq. Km. and ranks 6th in terms of rural population with 29,35,437 persons in the State.
- The district ranks 9th in terms of households with 9,68,160 as against 7,79,052 households in 2001.
- The district ranks 16th in terms of total number of villages with 949 as against 952 in 2001.
- The district ranks 20th position in the state in terms of sex-ratio with 977 as against 958 in 2001.
- The district ranks 19th in terms of density with 213 persons per Sq. Km. as against 190 in 2001.
- The district ranks 9th in terms of literacy with 23,10,960 literates as against 17,74,088 in 2001.
- The district is having 20,36,166 workers and 20,44,982 non-workers as against 17,77,536 workers and 18,62,942 non-workers in 2001

Mandal [Sub-District]:

- Mudigubba Mandal is having the largest area of 460.96 Sq. Km. while Agali Mandal is having the least area of 123.42 Sq. Km.
- Anantapur Mandal is having the largest urban area of 67.34 Sq. Km. while Tadpatri Mandal is having the least urban area of 7.45 Sq. Km.
- Mudigubba Mandal is having the largest rural area of 460.96 Sq. Km. while Agali Mandal is having the least rural area of 123.42 Sq. Km.
- Anantapur Mandal is having the highest population of 3,88,023 persons, while the least population of 26,183 persons is found in Gandlapenta Mandal.
- The highest urban population of 3,34,456 persons is found in Anantapur and least urban population of 6,157 persons is in Rapthadu Mandal.
- The highest rural population of 81,227 persons is in Madakasira Mandal while the least rural population of 26,183 is found in Gandlapenta Mandal.
- Highest sex-ratio of 1,021 is found in Tanakal Mandal and the least sex-ratio is 933 found in Kanaganapalle Mandal.
- Anantapur Mandal is having highest density of 1,297 while Kanaganapalle Mandal is having the least density of 96 persons per Sq. Km.
- Highest no. of 2,69,522 literates are in Anantapur Mandal and least no. of 13,583 literates are found in Gandlapenta Mandal.

- Anantapur Mandal is having highest no. of workers 1,48,867 and non-workers 2,39,156 while Gandlapenta Mandal is having the least no. of workers 13,335 and non-workers of 12,848 respectively.

Village:

- Kothakota village of Bukkapatnam Mandal is having the largest area of 10,867 hectares, while Ulavalavandlapalle village of Tanakal Mandal is having the least area of 43 hectares.
- Penukonda village of Penukonda Mandal is having the highest no. of 6752 households, highest population of 27,382 and the highest (0-6) years population of 2,992 in Pamidi village of Pamidi Mandal, while the least no. of household one in Pillanahalli village of Gudibanda Mandal and Vasudevapuram village of Penukonda Mandal and least population of two in Vasudevapuram village of Penukonda Mandal and 0-6 years population is Nil in Vasudevapuram village of Penukonda Mandal and Kadiridevarapalle village of Kothacheruvu Mandal.
- Highest sex-ratio of 2,316 is found in Rajapuram village of Gooty Mandal and least sex-ratio of 600 is found in Peddoddi village of Gooty Mandal.
- Highest no. of 18,404 literates are found in Penukonda village of Penukonda Mandal and least no. of two literates are found in Pillanahalli village of Gudibanda Mandal, while highest no. of 10,632 illiterates are found in Pamidi village of Pamidi Mandal and least no. of zero illiterates are found in Vasudevapuram village of Penukonda Mandal.
- Pamidi village of Pamidi Mandal is having the highest workers of 12,615 and Vasudevapuram village of Penukonda Mandal is having the least workers of two, while Penukonda village of Penukonda Mandal tops with 16,958 non-workers and Vasudevapuram village of Penukonda Mandal has the least no. of non-workers of zero person respectively.

Important Statistics

		State	District			
Number of Villages	Total	27,800	949			
	Inhabited	26,286	921			
	Uninhabited	1,514	28			
Number of Towns	Statutory	125	7			
	Census	228	9			
	Total	353	16			
Number of Households	Normal	2,09,27,188	9,64,522			
	Institutional	52,588	1,924			
	Houseless	42,812	1,714			
Population	Total	Persons	8,45,80,777	40,81,148		
		Males	4,24,42,146	20,64,495		
		Females	4,21,38,631	20,16,653		
	Rural	Persons	5,63,61,702	29,35,437		
		Males	2,82,43,241	14,89,157		
		Females	2,81,18,461	14,46,280		
	Urban	Persons	2,82,19,075	11,45,711		
		Males	1,41,98,905	5,75,338		
		Females	1,40,20,170	5,70,373		
Percentage Urban Population		33.36	28.07			
Decadal Population Growth 2001-2011						
		Number	Percentage	Number	Percentage	
		Persons	83,70,770	10.98	4,29,771	11.77
		Males	39,14,733	10.16	1,99,422	10.69
		Females	44,56,037	11.83	2,30,349	12.90
Area (in sq Km.)		275045	19130.00			
Density of Population (Persons per sq Km.)		308	213			
Sex Ratio (Number of females per 1000 males)	Total	993	977			
	Rural	996	971			
	Urban	987	991			

Important Statistics					
		State		District	
		Number	Percentage	Number	Percentage
Literates	Persons	5,05,56,760	67.02	23,10,960	63.57
	Males	2,82,51,243	74.88	13,38,474	73.02
	Females	2,23,05,517	59.15	9,72,486	53.97
Scheduled Castes	Persons	1,38,78,078	16.41	5,83,135	14.29
	Males	69,13,047	16.29	2,92,379	14.16
	Females	69,65,031	16.53	2,90,756	14.42
Scheduled Tribes	Persons	59,18,073	7	1,54,127	3.78
	Males	29,69,362	7	78,573	3.81
	Females	29,48,711	7	75,554	3.75
Workers and Non-Workers					
Total Workers (Main and Marginal)	Persons	3,94,22,906	46.61	20,36,166	49.89
	Males	2,41,85,595	56.98	12,08,544	58.54
	Females	1,52,37,311	36.16	8,27,622	41.04
(i) Main Workers	Persons	3,30,37,378	39.06	16,79,655	41.16
	Males	2,14,60,081	50.56	10,65,582	51.61
	Females	1,15,77,297	27.47	6,14,073	30.45
(ii) Marginal Workers	Persons	63,85,528	7.55	3,56,511	8.74
	Males	27,25,514	6.42	1,42,962	6.92
	Females	36,60,014	8.69	2,13,549	10.59
Non-Workers	Persons	4,51,57,871	53.39	20,44,982	50.11
	Males	1,82,56,551	43.02	8,55,951	41.46
	Females	2,69,01,320	63.84	11,89,031	58.96
Category of Workers (Main & Marginal)					
(i) Cultivators	Persons	64,91,522	16.47	4,13,253	20.30
	Males	43,57,304	18.02	2,78,360	23.03
	Females	21,34,218	14.01	1,34,893	16.30
(ii) Agricultural Labourers	Persons	1,69,67,754	43.04	8,79,537	43.20
	Males	81,30,022	33.62	3,94,357	32.63
	Females	88,37,732	58	4,85,180	58.62
(iii) Workers in household industry	Persons	14,39,137	3.65	1,05,343	5.17
	Males	6,43,092	2.66	61,572	5.09
	Females	7,96,045	5.22	43,771	5.29
(iv) Other Workers	Persons	1,45,24,493	36.84	6,38,033	31.34
	Males	1,10,55,177	45.71	4,74,255	39.24
	Females	34,69,316	22.77	1,63,778	19.79

ANALYTICAL NOTE

PHYSICAL FEATURES

Location and Size: Anantapur district is a part of the Rayalaseema region which is generally known as a drought prone district of Andhra Pradesh and lies between 13° 41' to 15° 14' North latitudes and 76° 47' to 78° 26' East longitudes. The district is bounded on the North by Kurnool district, East by Y.S.R. district, South-east by Chittoor district and South-west by Karnataka State. The total area of the district is 19,130 Sq. Km and ranks 1st position contributing 6.96% area of the State. The shape of the district is almost a square with an encroachment of Karnataka State at Madakasira and Penukonda areas.

Physiography: Physiographic personality of the district altogether reflects in the form of basins, uplands and hilly terrain. The relief of the district is marked by an average height of 300 – 600 metres in most part of the North, while it increases up to 1,200 metres towards the South. Geologically, the district exhibits major coverage under Archaean rocks. However, the patches of pre-Cambrian rocks with a difference (lower / upper / Cuddapah series, etc..) are noticed randomly all over the district. Soils in the North and Eastern parts belong to Usterts group in association with Orthents-Ustalfs-Tropepts. The remaining Western part has a uniform spread of Ustalfs-Tropepts. The vegetal cover is scanty showing small patches of dry peninsular Sal forests dispersed throughout the district, except a very little coverage of the Southern thorny forests on the Eastern margin adjoining YSR district. In view of the physiographic diversity at the micro level, the district has been divided into seven sub-micro regions as detailed below.

Upper Vedavathi Plain: (Area – 3,052.00 Sq. Km) in the North-western part of the district, this region extends over entire Rayadurg and parts of Kanekal, Kambadur, Kalyandurg, Uravakonda, Beluguppa and Guntakal areas. With a slope towards the North, the region is drained by River Vedavati and its tributary China Hagari. Vegetation is sparse and geology belongs to Archaean period showing a few patches of lower Precambrian rocks in the Northern part. The soils are Usterts-Ustalfs-Tropepts in the North and Ustalfs-Tropepts in the South.

Kalyandurg Upland: (Area – 1,275.00 Sq. Km) lying beside the Western margin of the district, the region extends over the parts of Kalyandurg, Kundurpi, Settur, Beluguppa and Brahmasamudram areas. The slope is towards the West. The Mosaic of the landscape is characterised by occasional forests, hillocks and scrubs. Geology is Archaean in the Western half, while it is Pre-Cambrian in the remaining Eastern part. Soils are uniformly Ustalfs throughout the region.

Madakasira Upland: (Area – 1,201.00 Sq. Km) In the extreme South-western part of the district, this region covers the major part of Madakasira, Gudibanda, Amarapuram, Agali and Rolla areas. It is characterised by a few hills, patches of forests, scrubs and sparse distribution of settlements. The slope is towards the West. Geologically Archaean rocks are noticed in the Eastern part. Soils are ubiquitously Ustalfs-Tropepts in the region.

Penner River Upper Basin: (Area – 2,350.00 Sq. Km) The region covers major parts of Penukonda, Madakasira, Roddam, Somandepalle, Chilamathur, Lepakshi, Parigi, Hindupur, Kudair, Uravakonda, Beluguppa, Kalyandurg, Kanaganapalle, Kambadur and Ramagiri areas.

The region is drained by the upper course of River Penner and its seasonal tributaries. The slope is towards the North with dispersed settlements. Geology belongs to Archaean period, while the soils are Ustalfs-Tropepts and throughout the region, cultivable patches of land are seen with scrubs.

Penner River Middle Basin: (Area – 3,296.92 Sq. Km) It occupies the North-eastern part of the district extending over the parts of Anantapur, Vajrapukarur, Guntakal, Singanamala, Garladinne, Putlur, Yellanur, Pamidy, Gooty, Peddavadugur, Kudair, Uravakonda and Tadpatri areas. The region is characterised with dry channels, ponds, forest patches and dense scrubs. The general slope tends to the East. Geologically, the Western part of the region shows Archaean rocks, while the Eastern part has Upper pre-Cambrian rocks along with the patches of pre-Cambrian (Cuddapah trap). Likewise, Western and Northern parts have a spread of Usterts-Tropepts soils and the remaining Eastern part shows Usterts-Orthents.

Anantapur – Dharmavaram Region: (Area – 3,955.08 Sq.Km) Holding a central position in the district, this region includes in its bounds the parts of Anantapur. The region also cover parts of Singanamala, Garladinne, Kudair, Atmakur, Bukkarayasamudram, Narpala, Radimarri, Buthalapalle, Raptadu, Kamaganapalle, Ramagiri, Chennakothapalle, Dharmavaram, Mudigubba, Talupala, Kadiri, Nallamada, Puttaparthi, Bukkapatnam and Kothacheruvu areas. The slope is towards the North-east, small hills, forest patches and scrubs are the main features of the region. Geologically, the region has a major spread of Archaean rocks which is patched with lower pre-Cambrian rocks in the West. The soils are Ustalfs-Tropepts in the West and Usterts in the East.

Penukonda – Kadiri Forested Upland: (Area – 4,000.00 Sq. Km) It lies in the South-eastern portion of the district and extends over entire Kadiri and parts of Chennakothapalle, Dharmavaram, Mudigubba, Talupala, Nambulipulikunta, Tanakal, Nallacheruvu, Gandlapenta, Amadagur, Obuladevcheruvu, Nallamala and Gorantla areas. Physiographically, the region is having a rugged surface, hills, forest patches, dense scrubs and dry channels. Its geology belongs to Archaean rocks, however a few strips of lower pre-Cambrian formations are also noticed in the Eastern parts, while Usterts are seen in the middle part of the region.

Soils: The soils in Anantapur district are predominantly red which is off about 76% and the remaining 24%, almost are accruing in equal proportion of red and black soils covering the areas of Kanekal, Bommanahal, Vidapanakal, Uravakonda, Vajrakarur, Guntakal, Gooty, Pamidi, Peddavadugur, Yadiki, Tadpatri, Yellanur, Peddapappur and Putlur.

Flora and Fauna: Due to over increasing bionic pressure and climatic conditions which are not congenial, the dominant species now present in most parts of the district are thorny shrub type like Acacia Sandra (Sundra), Acacia Leucopholea (Tella Thumma), Dichrostachyas Cinerea (Nela Jammi), Acacia Lantronum (Paki Thumma), Carissa Spinatum (Vaka), Zizyphus species etc. The non-thorny varieties seen are Dodonaea Viscora (Pulivailu), Jatropha Curcas (Adavi Amudalu), Climbers like, Abrus precatorius (Gurivinda), etc. Notable among the ground flora are Cymbopogon coloratus (Bodha Gaddi), Heteropogon contortus (Pandi Mallu Gaddi). On the lands out side the reserve forests, predominant species are Prosopis Juliflora (Sarcar Thumma) and Acacia Nilotock (Nalla Thumma), while the native species of the district are Tamarindus Indica (Chinta), Azadirachta Indica (Vepa) Pongamia Pinnata (Kanuga) and Albizia Lebbeck (Dirisona), Phoenix sylvestris (Etha Chettu) is also

seen along the banks of streams and rivulets. The district has a variety of Fauna. Important among them are predators like leopard, bear; hyena, jackal and wild dogs; a rich variety of ungulates like black buck, spotted deer, sambar, etc. Among the smaller animals, porcupines, squirrels, a variety of rats, etc., are notable. Blue jay (Palapitta) the Andhra Pradesh State Bird, Parakeets, Red Jungle Fowl, Bulbuls, Wood peckers, Peacocks and migratory birds like Parinted storks (in Chilamathur Mandal) are notable among birds. One endangered species, 'the great Indian Bustard', was spotted near N.S. Gate (Nagasamundram Gate), Muddunayanipalli and a few other places.

Forests: The forests in the districts are thin and scanty. The total area under forestry is 1,953 Sq. km., constituting 10.2% of the total geographical area of the district. The forest blocks are scattered all over the district. The Muchukota Hills is about 35 km. in length and run from North of Gooty town up to extreme South corner of Tadpatri and Yadiki Mandals. Another line of hills start from West of Gooty Mandal and run 80 km., called by name Nagasamudram hills. The Mallapakonda range begins at Dharmavaram and runs into Karnataka State. The Penukonda range, which starts in the South of Dharmavaram proceeds to Karnataka State through Penukonda and Hindupur Mandals. In Madakasira, the hills divide Rolla and Agali Mandals and rocky clusters which are devoid of any vegetation. Due to poor rainfall occurring, the majority of the forest area is dry. Deciduous forests have deteriorated into thorny shrub forests. The vegetation on the East and Southern sides is better because of the gradual elevation and better climatic conditions along with the intensive measures being taken to improve the forests in the district. This sector continues to receive high priority under the scheme Drought Prone Areas Programme (D.P.A.P). The village forest workers too are made instrument for developing waste lands, particularly degraded forest lands, under integrated waste land project. The forest blocks are scattered all over the district.

Fisheries: There are four fish seed forms (Large Reservoirs) in the district: 1) Mid Pennar Reservoir, 2) Upper Pennar Reservoir, 3) Penna Ahobilam Balancing Reservoir and 4) Bhairavani Thippa (B.T.) project. There are 142 tanks and one reservoir with an extent of 32,962 hectares under the control of Fisheries Department to take up fisheries activities. The fishermen population of the district is about 60,150. Out of which 5,144 fishermen are covered under cooperative fold by organizing 79 Primary Fishermen Cooperative Societies with one District Fishermen Cooperative Society and four fishermen cooperative societies. The main activity of the Fisheries Department in this district are 1) Fish seed production and distribution, 2) Leasing of the fisheries wealth of developmental tanks, 3) Licensing scheme, 4) Organisation and functioning of fishermen cooperative societies, 5) Implementation of welfare schemes.

Drainage: With a consequent slope towards the North, the district is drained by rivers Vedavati, Pennar, Chitravati, Papagni etc., along with their tributaries. Out of these four rivers flowing in the district, Penneru is the most important river and is also known as "Northern Pinakini." There is a legend that this river flowing near by the Nandikonda hills of Karnataka State is named after the bow 'Pinakini' of Lord Nandeeswara, whose temple is constructed on Nandikonda Hills. Moreover, this river enters into the State through this district, just beside Chilluru village and flows through Tadpatri. It crosses Anantapur district and enters into YSR district at a distance of 3 Km. from the South-west side of Koduru village, Jayamangali and Kumudavati are the two important tributaries of Penneru River, which join Penneru within the

borders of the district. The next important river in the district is Chitravathi, which rises from Hari Hareswar hills situated towards the North side of the Nandi Durga village of Kolar district of Karnataka State. It enters into Anantapur district, after flowing 2 Km. from Kodikonda village which is at a height of 693 mts. from mean sea-level (MSL). It joins Parnapalle stream which is situated in between Muchukota and Palakonda villages and reaches YSR district and from there it again, enter Anantapur district between the places of Dharmavaram and Tadpatri. After its continuous flow towards the North-east, once again enters YSR district at a height of 729 mts. Kushavati and Madduleru are its important tributaries. Hagiri or Vedavathi and Papagni are the two most important rivers flowing into this district. Hagiri or Vedavathi River rises from Karnataka State and enters towards the South-side of Anantapur district in Rayadurg area. Again, it enters into Karnataka State by flowing towards North direction. The river Papagni raises from Nandikonda of Karnataka State, then flows through the Anantapur district and then joins with river Pennar in YSR district. All these rivers flowing in this district, helps in irrigating only 18% 'Cultivable land' of the district. Penneru, Kumudavathi, Chennarayagudi, Yeguva Penna-Diguva Penna regulatories, Bhairavanitippa & Tungabhadra upper area canal stage-1 are the main features.

Irrigation: The total area of Ayacut from various irrigation projects is 2,68,713.08 hectares. There irrigation projects are divided into three types viz., major irrigation projects with an area of 2,04,012.95 hectares, medium irrigation projects with an area of 17,138.81 hectares, while an area of 47,561.32 hectare is under minor irrigation projects. Further details of these irrigation projects are given below:

Sl. No	Type	Name of Project	Ayacut in Hectares	Remarks
1	Major	Tunga Bhadra Project High Level Canal System (Stage-1)	43,511.13	Completed
		Tunga Bhadra Project High Level Canal System Stage-II (Pennar Ahobilam Balensing Reservoir Stage - II)	20,882.23	Ongoing
		Ananta Venkata Reddy Handri Niva Sujala Sravanthi (HNSS)	1,39,619.59	
		Total	2,04,012.95	
2	Medium	Upper Pennar Project	4,066.37	Completed
		Chennaraya Swamy Gudi Project	364.23	
		Pennar Kumudavathi Project-Which is a diversion Scheme	2,639.42	
		Bhairavanitippa Project	4,856.33	
		Yogivemana Reservoir Project	5,212.46	
		Total	17,138.81	
3	Minor	Minor Irrigation Tanks(above 100 acres ayacut) (364 No's)	36,212.06	Completed
		Small tanks (below 100 acres ayacut) (218 No's)	8,499.80	
		Lift Irrigation Schemes (6 No's)	1,719.55	Ongoing
		Minor Irrigation Tanks(above 100 acres ayacut)	1,129.91	
		Total	47,561.32	
		Grand Total	2,68,713.08	

Source: Irrigation and CAD Department, Government of Andhra Pradesh, Hyderabad

The area irrigated by different sources is given below.

Sl. No	Net area irrigated by	2000-01	01-02	02-03	03-04	04-05	05-06	06-07	07-08	08-09	09-10
1	2	3	4	5	6	7	8	9	10	11	12
1	Tanks	30,411	15,472	2,147	1,718	940	7,467	1,369	4,329	7,391	3,762
2	Canals	6,142	29,629	20,165	2,085	23,249	28,645	18,722	22,382	20,965	17,234
3	Tube wells	69,122	65,760	79,151	74,621	75,071	72,425	76,819	90,987	80,093	99,682
4	Dug wells (other wells)	35,319	29,762	24,630	15,428	11,696	13,844	11,450		8,056	6,959
5	Other sources	3,374	2,743	2,098	577	1,191	1,705	512	1,558	1,658	1,531
	Total Area Irrigated	1,44,368	1,43,366	1,28,191	1,13,189	1,12,147	1,24,086	1,08,872	1,19,256	1,18,163	1,29,168
6	Area irrigated more than once	30,908	33,779	28,276	28,590	29,604	29,520	28,545	32,199	27,440	29,501
	Gross area irrigated	1,75,276	1,77,145	1,56,467	1,41,779	1,41,751	1,53,606	1,37,417	1,51,455	1,45,603	1,58,669

Source: Directorate of Economics and Statistics year books from 2001 to 2010

Climate: Due to its unfortunate location and unfavourable climatic conditions, the district is considered to be the hot zone. March to May is summer season and December to February is dry and comparatively cool season. Being far away from the coast, it does not enjoy the full benefit of the North-east monsoon and being cut off by the high Western-Ghats, the South-west monsoon is also prevented, thus the district is deprived of both the monsoons. October and November form the retreating monsoon season. In view of the un-assured irrigated facilities on account of deprival of both the monsoons, farmers generally take up dry crops. During the South-west monsoon period, under Kharif season the important crops like groundnut, paddy, minor millets, jowar, red gram, sunflower etc., are being cultivated. During the Rabi season, paddy, groundnut, sunflower, bengal gram, coriander is being cultivated.

Anantapur district has a tropical wet and dry climate characterized by year round high temperatures and has a record of reaching more than 50 degree Celsius. Summers are especially uncomfortable with hot and humid climate. During this time temperatures range from a minimum of 34 °C and can rise up to a maximum of 40+ °C. Temperatures range in the mid thirties during the day. Humidity is around 75% during the summer months. Monsoon season brings substantial rain to the area. Anantapur gets rainfall from both the South-west monsoon as well as the North-east Monsoon. June to October is usually the monsoon. Winters are comparatively milder and the temperatures are lower after the onset of the monsoons. During this time the temperatures range from a maximum of 25 °C and can rise up to a maximum of 35 °C. The humidity is much lower during the winter season. Winter season is the best time to visit the place. In general, low sunshine prevails in the month of October which coincides with the flowering period of rice crop grown in the district. The low sunshine with a cloudy atmosphere usually depletes rice grain yields.

Winds: Anantapur being a hinterland, the wind blows from high pressure area to the low pressure areas within the land surface. The land gets headed differently at different places because of the inclination of the land towards the sun. The afternoon sun is scorching than the morning sun and thereby the insolation of the sun varies from place to place. Hills, plateaus and valleys also play a vital role in the direction and flow of winds from different areas.

Temperature: At hinterland, temperature variations throughout the year can be very high and the diurnal range of temperature varies from place to place. Inland areas warm up greatly during the afternoon while the sun is shining down, but they also cool down quickly at night after sunset. The month wise-maximum and minimum temperatures recorded during the year 2000 to 2009 in Anantapur district is given in the following table:

Sl. No.	Max / Min	Year / Month	JAN	FEB	MAR	APR	MAY	JUN	JUL	AUG	SEP	OCT	NOV	DEC
1	2	3	4	5	6	7	8	9	10	11	12	13	14	15
1	Maximum	2000	31.6	33.7	36.8	39.7	38.2	34.1	32.1	32.1	33.1	32.2	31.2	29.3
	Minimum		18.5	21.1	21.8	26	25.6	24	23.4	23.4	23.3	21.7	19.5	15.9
2	Maximum	2001	31.4	36.2	38.6	38.3	40.1	35.1	33.9	32.9	32.6	30.5	31.2	29.4
	Minimum		17.1	19.1	23.5	25.6	26.6	24.9	24.4	23.7	23.1	22.5	20.5	17.3
3	Maximum	2002	30.5	33.2	38.1	40.2	38.1	34.6	34.9	32.9	34.5	32.9	30.8	31
	Minimum		18.5	19.1	22	26	25.9	25.3	24.5	24	23.8	23.6	19.5	16.3
4	Maximum	2003	31.6	35.5	38.4	40.1	40.9	37.6	34.7	33.4	34	32.5	31	29.9
	Minimum		17.7	21.3	23.5	26.6	27.5	26	25.1	24.3	24.1	23	20.6	17.4
5	Maximum	2004	31.2	34	38.4	39.5	35.1	34.9	33.5	33	31.7	31.3	30.4	30.6
	Minimum		17.5	19.5	22	26	24.6	24.6	24	23.7	22.7	21.6	18.9	15.8
6	Maximum	2005	32.5	35.2	38.1	39.1	40.3	36	33.1	32.7	31.6	30.8	29.2	29.6
	Minimum		19.1	19.5	23	26.1	26.4	25.1	24.1	23.6	22.9	22.9	18.4	17

Table – 3: Month-wise Maximum and Minimum temperature during the decade from 2000 to 2009 (Concluded)

Sl. No.	Max / Min	Year / Month	JAN	FEB	MAR	APR	MAY	JUN	JUL	AUG	SEP	OCT	NOV	DEC
1	2	3	4	5	6	7	8	9	10	11	12	13	14	15
7	Maximum	2006	31.5	34	36.8	40	38.5	35	33.7	34	34	32.9	30.1	29.1
	Minimum		16.1	15.7	22.8	26.2	26.1	24.8	24.5	24.1	24.1	22.9	21.2	16.8
8	Maximum	2007	31.5	34	38.4	39.5	38.6	34	33.3	32.2	31.2	31.5	29.9	29.8
	Minimum		16.7	18.3	23.3	25.3	26.1	24.4	24.3	23.6	22.9	22.9	17	16.5
9	Maximum	2008	31.7	33.3	34.9	38.2	38.9	34.8	34.2	32.5	32.3	32.5	30.6	30.3
	Minimum		14.5	19.4	19.6	23.1	24	22.9	22.7	21.9	20.9	19.8	17.6	15.5
10	Maximum	2009	31.3	35.6	38.4	40.3	39.1	35.6	33.9	33.6	32.4	33	30.3	29.9
	Minimum		14.5	17.1	20.6	23.8	24.4	21.7	24.5	23.6	23.4	21.5	21.4	18.7

Source: Indian Meteorological Department, Hyderabad

Rainfall: The rainy season commences with onset of the South-west monsoon in the latter part of June. The rainfall in the district in general increases from the East towards the West. The normal rainfall of the district is 552 mm. The highest amount of rainfall of 816 mm is received during the year 2007–2008, while the least amount of rainfall of 289 mm is recorded during the year 2002–2003. The total rain fall received during the decade is 5874.3 mm as against the normal rainfall of 5520 mm; with a rainfall deviation of 6.42 %. During the South-west monsoon season for the decade, the district received 3276.2 mm as against the normal rainfall of 3380 mm of rainfall; with a rainfall deviation of -3.07 %, while North-east monsoon was very weak. Generally, July is the rainiest month.

Table – 4: Rainfall (Season-wise: in Millimetres)

Sl. No.	Name of the season	2000-01	01-02	02-03	03-04	04-05	05-06	06-07	07-08	08-09	09-10
1	2	3	4	5	6	7	8	9	10	11	12
1	South-west Monsoon (June to September): Normal Rainfall = 338 Mm										
	(a) Actual	372	353	157	180	263	426	201	529.4	436.3	358.5
	% Deviation from Normal	10.05	4.43	-53.55	-46.74	-22.18	26	-41	56	29	6
2	North-east Monsoon (October to December) : Normal Rainfall = 155 Mm										
	(a) Actual	170	239	120	173	81	253	120	121.4	161	132.6
	% Deviation from Normal	9.67	54.19	-22.58	11.61	-47.74	62	-23	-22	4	-15
3	Winter Period (January and February) : Normal Rainfall = 3 Mm										
	(a) Actual	0	9	22.58	1	9	0	0	21.1	0.5	5.3
	% Deviation from Normal	-100	200	652.66	-66.66	200	-100	-100	628	-83	83
4	Hot-Weather period (March to May): Normal Rainfall = 56 Mm										
	(a) Actual	70	102	12	169	84	113	86	144.1	82.8	119.3
	% Deviation from Normal	25	82.14	-78.57	201.78	50	102	54	159	49	114
5	Total Annual Rainfall (June to May) : Normal Rainfall = 552 Mm										
	(a) Actual	612	703	289	523	437	791	407	816	680.6	615.7
	% Deviation from Normal	10.86	27.35	-47.64	-5.25	-20.83	43	-26	48	23	11

Source: Directorate of Economics and Statistics year books from 2001 to 2010

Minerals: The main activities in the district are mineral resulting and mineral investigation. Anantapur district is well known for its mineral resources especially for gold and diamond deposits. In addition to minerals like limestone, dolomite, barytes, iron-ore, clay, white shale, green quartz, corundum and phyroplilete, building material is abundantly available in the district. Gold is being exported from Ramagiri and diamonds are available in Kimberlite pipes of Vajrakarur - Lattavaram belt. Other important minerals available are iron-ore in Obulapuram and Siddapuram. The mineral steatite which occur at Muchukota, Julakalva, Singanagutta palle, Nadimidoddi areas is the best variety. Similarly baryte is found in Rangarajukunta and Julakalva areas. High grade limestone is also available in the district. Grey, pink and multi coloured granites are available in Narasannakota, Kamalapad, Rayadurg and Kalyandurg areas. Granite is a very good export corner. There are 99 mining leases and 146 quarry leases were in force. The mining leases are: Iron-ore (4), Limestone C.G.(3),

Limestone H.G. (18), Corundum (3), Barytes (1), Quartz (10), Phyroplilete (1), Redoxide (1), Gold and Silver (1), Felspar (2), Dolomite (4), Yellow Ochre (1), Associated minerals (50). The quarry leases are road metal and building stones (40), Pink granite (18), Napa slabs (10), Multicolour granite (19), Grey granite (14), Black granite (6), Mosoic chips (13), Cubes and Kerbs (25) and Murram (1). The details of the principal minerals are as follows:

Table – 5: Minerals [Quantity in Tonnes; Value in '000 Rs]

Sl. No.	Year	Clay		Dolomite		Iron ore		Limestone		Steatite		Shale		Quartz	
		Quantity	Value	Quantity	Value	Quantity	Value	Quantity	Value	Quantity	Value	Quantity	Value	Quantity	Value
1	2	3	4	5	6	7	8	9	10	11	12	13	14	15	16
1	2000-01	600	24	20,164	936	362	21,511	906	66,115	6,186	642	NA	NA	1980	733
2	01-02	1,274	54	39,526	1,738	389	27,174	1,086	88,579	4,642	491	NA	NA	1754	702
3	02-03	5,390	469	23,155	971	688	48,620	1,267	1,21,370	1,436	176	NA	NA	1985	794
4	03-04	6,222	559	970	67	1,366	88,219	1,453	1,33,231	260	184	NA	NA	30	3
5	04-05	8,253	715	3,235	458	2,637	6,67,915	1,562	1,67,074	1,912	1,248	NA	NA	NA	NA
6	05-06	7,287	746	11,779	1,496	3,694	9,42,730	1,607	1,75,271	3,214	1,498	NA	NA	NA	NA
7	06-07	NA	NA	1,76,276	38,351	44,10,151	5,71,997	18,95,620	1,71,610	17,008	5,021	28,410	1,226	19,539	2234
8	07-08	NA	NA	1,76,651	42,276	76,71,510	22,33,100	1,34,540	13,762	29,379	9,540	35,840	1,748	10,850	1,306
9	08-09	NA	NA	1,46,968	38,689	82,35,907	63,71,298	12,33,120	1,38,751	22,566	8,060	30,070	1,614	10,195	1,183
10	09-10	NA	NA	1,51,175	32,318	54,42,410	45,18,942	17,10,489	1,97,510	23,437	5,729	33,948	1,786	15,484	2,430

Source: Directorate of Economics and Statistics year books from 2001 to 2010

The area utilized for the food crops and non-food crops varied from year to year. The highest of 11,87,728 hectares is used for both the food and non-food crops during the year 2007-2008, while the least area of 9,00,528 hectares is used for food and non-food crops during 2009-2010. However, it is mention that the area of food crops was extensive during 2009-2010 with 3,04,357 hectares and least area under food crops is during the year 2004-2005 with 1,82,926 hectares. Following table indicates the details of food crops and non-food crops.

Table – 6: Area under food crops and Non-Food Crops (in hectares) from 2000-2001 to 2009-2010

Sl. No	Type of Crops	2000-01	01-02	02-03	03-04	04-05	05-06	06-07	07-08	08-09	09-10
1	2	3	4	5	6	7	8	9	10	11	12
1	Food Crops	2,16,418	2,26,571	2,06,221	2,20,220	1,82,926	2,05,477	2,40,686	2,33,911	2,31,608	3,04,357
2	Non-Food Crops	8,86,438	8,58,170	8,38,239	7,81,718	9,52,962	9,63,761	7,34,746	9,53,817	9,22,022	5,96,171
	Total	11,02,856	10,84,741	10,44,460	10,01,938	11,35,888	11,69,238	9,75,432	11,87,728	11,53,630	9,00,528

Source: Directorate of Economics and Statistics year books from 2001 to 2010

The principal crops are bifurcated into cereals, pulses, oilseeds and other crops. Of which under cereals rice, jowar and ragi are the prominent crops of the district. Bengal gram and green gram are the prominent pulses; groundnut, castor and sun flower are the prominent oil-seeds of the district. Cotton, chillies and mangoes are the prominent other crops; Acid lime and tomatoes etc., are the important vegetables and fruits of the district. The table below indicates the details of the principal crops for the decade.

Table – 7: Area(in Hectares) under principal crops, their out-turn (in Tonnes) and Yield (per Hectare in Kgs)

Sl. No	Crops	Name of the crop	2000-01	01-02	02-03	03-04	04-05	05-06	06-07	07-08	08-09	09-10
1	2	3	4	5	6	7	8	9	10	11	12	13
1	Cereals	Rice: Area	62,004	70,997	40,026	28,341	33,575	48,150	33,195	44,492	48,722	51,654
		Out-turn	1,74,916	2,04,515	86,791	70,354	1,06,673	1,25,559	99,401	1,32,517	1,44,430	1,48,411
		Yield	2,821	2,881	2,168	2,482	3,177	2,608	2,994	2,978	2,964	2,873
2	Cereals	Jowar	20,313	19,070	15,582	33,878	16,171	16,609	42,987	15,648	14,283	59,130
		Out-turn	31,331	24,166	16,042	50,274	19,962	13,849	23,253	10,509	9,155	40,164
		Yield	1,542	1,267	1,030	1,484	1,234	830	541	672	641	679
3	Cereals	Ragi	7,522	5,668	5,574	3,967	3,563	2,775	2,421	2,449	1,796	3,542
		Out-turn	18,235	13,130	12,657	4,533	6,757	5,146	4,228	4,668	4,308	6,238
		Yield	2,424	2,316	2,271	1,143	1,896	1,854	1,746	1,906	2,399	1,761
4	Pulses	Bengal Gram	33,879	47,910	54,264	51,461	42,106	49,105	83,533	74,854	73,055	92,936
		Out-turn	22,699	50,162	20,186	15,438	9,516	48,172	30,740	78,222	68,379	1,07,248
		Yield	670	1,047	372	300	226	981	368	1,045	936	1,154

DISTRICT CENSUS HANDBOOK: ANANTAPUR

Table – 7: Area (in Hectares) under principal crops, out-turn (in Tonnes) and Yield (Kg/ Hectare) (Concluded)

Sl. No	Crops	Name of the crop	2000-01	01-02	02-03	03-04	04-05	05-06	06-07	07-08	08-09	09-10
1	2	3	4	5	6	7	8	9	10	11	12	13
5	Pulses	Green Gram (Mung)	1,744	1,551	1,154	1,238	1,467	1,094	927	563	629	456
		Out-turn	744	742	175	669	546	752	150	370	245	118
		Yield	444	478	151	540	372	687	161	656	390	259
6		Ground Nut	8,14,607	7,77,473	7,49,971	6,85,995	81,72,323	8,99,035	6,62,111	8,96,826	8,70,456	5,30,381
		Out-turn	9,08,795	3,63,020	2,78,604	2,07,681	7,06,279	3,91,965	62,139	11,30,126	1,00,012	1,41,976
		Yield	1,116	467	372	303	810	436	94	1,260	115	268
7	Oil Seeds	Castor	9,315	3,191	2,050	1,927	1,578	2,081	899	1,401	886	1,332
		Out-turn	2,831	900	416	805	923	1,521	451	1,014	668	663
		Yield	304	282	203	418	585	731	502	724	753	498
8		Sun Flower	30,606	51,610	60,319	74,525	56,819	48,677	60,751	44,442	42,268	55,286
		Out-turn	24,590	33,580	22,149	29,572	34,209	8,401	23,561	29,230	26,305	33,503
9	Other Crops	Cotton	12,025	8,552	7,638	4,212	8,933	3,295	1,506	3,491	1,611	2,063
		Out-turn	16,128	9,055	7,144	4,262	7,041	3,450	1,940	1581	1,241	1,226
		Yield	228	180	159	172	134	178	219	77	131	101
10		Chillies	3,826	3,873	2,820	3,011	3,557	2,236	1,764	2,194	1,574	1,604
		Out-turn	10,227	7,295	6,289	10,892	12,042	6,389	5,695	8,853	5,506	4,031
11		Mangoes	3,387	3,344	3,968	3,935	4,063	4,014	4,063	4,236	4,507	4,020
		Out-turn	NA	NA	NA	NA	NA	NA	32,011	17,607	48,129	21,628
12	Fruits and Vegetables Area	Acid Lime (Nimma)	15,877	15,135	14,555	14,147	14,172	18,502	19,127	19,555	720	578
13		Tomatoes	2,576	2,659	3,356	2,827	2,052	2,107	803	1,456	1,601	1,840

Source: Directorate of Economics and Statistics year books from 2001 to 2010

The Agricultural Machinery and the implements being utilized in the district are as follows:

Table – 8: Agricultural Machinery and Implements 2003 and 2007

Sl. No	Items	2003	2007	
1	2	3	4	
1	Ploughs	a) wooden	150065	124825
		b) Iron/Steel	72708	73942
2	Sugar Cane Crushers	a) Worked by power	2568	1422
		b) Worked by bullocks	146	NA
3	Animal Carts	2422	91372	
4	Ghannis	NA	765	
5	Water lifting devices (Animal)	NA	3812	

Source: Directorate of Economics and Statistics year books from 2001 to 2010

The livestock plays a multi-faceted role in providing draught power for the farm, manure for crops and energy for cooking, food, milk and meat for household consumption as well as for the market. Livestock also provides raw material such as hides and skins, blood, bone, fat etc required for industrial use. Frozen semen technology has been introduced in this district, to upgrade the local livestock and to increase the milk yield. At present artificial insemination (A.I.) work is in progress in 183 A.I. centers in this district. Livestock development service at the close of each financial year is shown below:

Table – 9: Livestock development services at the close of each financial year

Sl. No.	Subject	31.3.01	31.3.02	31.3.03	31.3.04	31.3.05	31.3.06	31.3.07	31.3.08	31.3.09	31.3.10
1	2	3	4	5	6	7	8	9	10	11	12
1	No. of Veterinary institutions catering to veterinary aid										
	(a) Veterinary poly clinic	1	1	1	1	1	1	1	1	1	1
	(b) Veterinary hospitals	16	16	16	16	16	16	16	16	16	16
	(c) Dispensaries	95	95	95	95	95	96	96	96	96	96
	(d) Rural Livestock units	63	63	63	63	63	67	67	67	75	75
	(e) MVCs *	NA	NA	NA	NA	NA	NA	3	3	3	3
	Total	175	175	175	175	175	180	183	183	191	191
2	No. of Technical Persons employed in veterinary institutions										
	(a) Deputy Directors	1	1	1	0	1	2	2	1	2	2
	(b) Asst. Directors	18	16	14	14	20	20	27	26	22	29
	(c) Veterinary Asst. Surgeons	78	64	51	51	97	62	55	56	65	67
	(d) Para-Veterinary Staff	149	161	151	151	157	140	145	131	109	117
	Total	246	242	217	216	275	224	229	214	198	215
3	No. of cases treated (incl. Livestock forms)										
	(a) Out patient	20,34,490	21,86,000	26,97,107	26,08,638	25,12,730	27,10,663	16,88,710	16,96,311	18,35,988	19,86,008
	(b) In patient	130	NA	163	127	34	37	41	118	NA	NA
	Total	20,34,620	21,86,000	26,97,270	26,08,765	25,12,764	27,10,700	16,88,751	16,96,429	18,35,988	19,86,008

DISTRICT CENSUS HANDBOOK: ANANTAPUR

Sl. No.	Subject	31.3.01	31.3.02	31.3.03	31.3.04	31.3.05	31.3.06	31.3.07	31.3.08	31.3.09	31.3.10
1	2	3	4	5	6	7	8	9	10	11	12
4	No. of castration done	81,000	84,708	1,07,038	1,05,823	72,597	63,671	58,575	71,900	68,572	70,506
5	No. of vaccination done	30,77,000	32,32,141	43,16,464	46,68,407	59,69,289	64,65,829	60,61,745	71,17,676	88,68,097	69,93,403
Artificial Insemination done											
6	(i) Exotic	29,320	41,000	46,548	45,041	50,129	55,586	52,997	63,113	75,987	79,006
	(ii) Indigenous	2,540	4,000	4,907	8,048	12,544	15,422	17,236	21,286	26,024	27,645
	(iii) Murrah	39,040	60,000	69,103	67,731	76,513	72,045	77,444	85,202	94,324	97,241
	Total	70,900	1,05,000	1,20,558	1,20,820	1,39,186	1,43,053	1,47,677	1,69,601	1,96,335	2,03,892
Calves born (No's)											
7	(i) Exotic	8,838	12,978	15,834	16,991	18,711	20,929	21,188	19,317	27,219	27,263
	(ii) Indigenous	997	1,040	1,540	2,604	3,560	5,559	6,860	6,877	10,900	10,115
	(iii) Murrah	12,301	15,965	23,041	25,460	27,032	28,001	30,004	22,966	31,205	31,640
	Total	22,136	29,983	40,415	45,055	49,303	54,489	58,052	59,160	69,324	69,018
8	No. of Artificial Insemination Centres	155	166	169	169	169	171	175	178	175	183
9	Area brought under fodder development in acres	22,294	37,386	73,676	97,091	91,455	93,196	58,940	46,977	69,329	57,653

Source: Directorate of Economics and Statistics year books from 2001 to 2010 * MVC's – Mobile Veterinary Clinics

The livestock population is conducted by the Department of Animal Husbandry, Dairying and Fisheries, Ministry of Agriculture, Government of India. Livestock Census is a complete count of the livestock and poultry at a pre-defined reference point of time. As in population Census, primary workers were engaged to undertake house to house enumeration and ascertain the number, age, sex, etc., of livestock/poultry possessed by every household/household enterprises/ non-household/ non-household enterprises and institutions in rural and urban areas. Under Drought Prone Areas Programme (D.P.A.P.) 188 sheep breeders co-operative societies have been organized in this district with a minimum share capital of Rs.10,000/- each. One Mini Slaughter House was started with financial assistance from NCDC, New Delhi, at Kurugunta village 10 Km. from Anantapur. The Sheep Growers Co-operative Societies are supplying sheep to the Mini Slaughter House. The Slaughter House is selling processed meat at Rs.100/ per Kg. to the public. The following table gives the details of the livestock Census conducted in 2003 and 2007.

Sl. No	Particulars	2003	2007
1	2	3	4
1	Cattle		
	(a) Males over 3 years	3,18,272	3,19,126
	(a) Females over 3 years	2,03,918	2,73,506
	(c) Young Stock	1,66,436	2,25,097
	Total Cattle	6,88,626	8,17,729
2	Buffaloes		
	(a) Males over 3 years	16,317	9,975
	(b) Females over 3 years	2,50,814	3,04,922
	(c) Young Stock	1,61,843	2,18,265
	Total Buffaloes	4,28,974	5,33,162
3	Sheep	19,16,935	32,12,917
4	Goats	5,07,170	9,09,439
5	Pigs	30,856	23,591
6	Other Livestock	15,132	20,266
7	Total Livestock (Without dogs)	35,87,693	55,17,104
8	Dogs	1,79,055	1,32,401
9	Rabbits	460	619
10	Poultry	17,55,792	21,48,459

Source: Directorate of Economics and Statistics year books from 2001 to 2010

Considerable progress has been achieved in respect of Industrial sector. The Industrial Centre is given a target for the establishment of industries in the district. This department identifies the entrepreneurs for the establishment of Industries. The identified entrepreneurs will be given small scale industry provisional registration certificates and will arrange to get the loans from financial institutions like APSFC etc., basing on the recommendations of District Industries Promotion Committee being held under the Chairmanship of the District Collector which is empowered to issue those deemed approvals even for those could not get the approvals within the stipulated time from the departments concerned. There is one large scale industry by name Messrs Larsen and Turbo Limited, Andhra Pradesh located in Bhogasamudram village of Tadpatri Mandal with an installed capacity of cement of 20,00,000 tonnes per annum and clinker 19,00,000 tonnes per annum with an investment of Rs. 65,150 lakhs providing an employment to 470 persons. The value of production in this industry comes to Rs. 11,744 lakhs per annum. Further the total number of factories working under the factories Act and the number of workers engaged in it according to the various category of the industry is shown below:

Sl. No	Name of the Industry	2001	2002	2003	2004	2005	2006	2007	2008	2009	2010
1	2	3	4	5	6	7	8	9	10	11	12
1	Mining and Quarrying	NA	37	29	29	32	NA	46	62	62	5
	No. of Workers	NA	325	278	319	313	NA	445	620	620	112
2	Food Products and beverages	319	268	254	248	246	168	223	227	227	NA
	No. of Workers	3,058	2,553	2,390	2,458	2,537	1,796	2,432	2,510	2,510	NA
3	Textiles	50	55	56	51	51	33	48	48	48	NA
	No. of Workers	2,770	2,531	2,693	3,195	3,339	2,285	3,502	4,162	4,162	NA
4	Wood and Wood Products and Cork except Furniture	118	110	108	103	104	81	98	97	97	371
	No. of Workers	525	478	410	448	598	359	424	421	421	2,742
5	Paper and Paper Products	NA	NA	NA	NA	NA	NA	NA	NA	NA	6
	No. of Workers	NA	NA	NA	NA	NA	NA	NA	NA	NA	102
6	Publishing, Printing and Reproduction of Recorded Media	2	3	4	4	4	4	4	5	5	23
	No. of Workers	137	204	223	182	61	206	246	321	321	853
7	Chemicals and Chemical Products	6	7	10	10	11	10	31	16	16	20
	No. of Workers	195	311	290	342	154	293	1,815	638	638	2,511
8	Rubber and and Plastic Products	14	20	21	17	21	15	16	17	17	8
	No. of Workers	167	377	364	258	254	207	579	591	591	280
9	Other Non-Metallic Mineral Products	405	592	388	383	403	259	426	432	432	NA
	No. of Workers	3,992	4,052	4,499	3,601	3,365	3,335	4,851	4,992	4,992	NA
10	Basic Metals	4	5	4	4	10	11	10	11	11	10
	No. of Workers	402	423	410	539	144	990	1,833	1,942	1,942	417
11	Fabricated Metal Products except Machinery and Equipment	16	10	12	12	12	9	12	11	11	2
	No. of Workers	364	320	321	155	167	288	595	588	588	194
12	Machinery and Equipment NEC	2	2	2	2	2	2	5	6	6	9
	No. of Workers	28	38	40	38	23	34	238	317	317	199
13	Electricity, Gas, Streams Hot Water Supply	4	4	3	3	4	3	2	3	3	NA
	No. of Workers	80	79	59	69	76	92	34	44	44	NA
14	Collection, Purification and Distribution of Water	Data not available									
	No. of Workers	Data not available									
15	Sale, Maintenance, Repairs of Motor Vehicles and Retail	12	14	19	13	17	18	20	23	23	NA
	No. of Workers	778	812	657	687	753	933	925	1,025	1,025	NA
16	Total No. of Factories	952	1,127	910	879	917	613	947	958	958	454
	Total No. of Workers	12,496	12,503	12,634	12,291	11,784	10,818	17,919	18,171	18,171	7,410

Source: Directorate of Economics and Statistics year books from 2001 to 2010

The total number of factories and their fixed capital, working capital and productive capital, loans, number of employees, number of workers, consumption of raw material, net value added, gross value added of the factories registered under section 2m (i) and 2m (ii) during the decade from 2000-2001 to 2009-2010 is shown below:

DISTRICT CENSUS HANDBOOK: ANANTAPUR

Table – 12: Working of Factories Registered under Section 2M (i) and 2 M (ii) (Rs. In lakhs)

Sl. No	Particulars	2000-01	01-02	02-03	03-04	04-05	05-06	06-07	07-08	08-09	09-10
1	2	3	4	5	6	7	8	9	10	11	12
1	No. of Factories	547	572	658	576	512	390	Data not available	467	540	Data not available
2	Fixed Capital	1,16,823	1,16,114	1,08,295	1,03,876	1,81,099	1,84,684		3,27,668	4,10,461	
3	Working Capital	27,727	24,143	21,931	27,958	31,255	36,246		30,457	57,312	
4	Productive Capital	1,46,550	1,40,257	1,30,226	1,31,834	2,12,354	2,20,930		3,58,145	4,67,773	
5	Outstanding Loans	NA	NA	NA	NA	1,54,604	2,03,270		3,96,710	2,45,160	
6	No. of Workers	7,363	7,709	8,144	8,771	7,922	8,550		11,555	11,953	
7	No. of Employees	9,899	10,273	10,936	11,364	10,637	10,514		14,199	15,303	
8	Wages to Workers	2,640	2,813	3,065	3,323	3,238	4,277		6,401	6,556	
9	Total emoluments	4,196	4,935	4,993	5,392	5,142	6,531		12,319	14,630	
10	Fuel etc. consumed	NA	NA	NA	NA	39,541	47,843		70,676	1,00,381	
11	Material Consumed	NA	NA	NA	NA	81,372	99,945		1,68,966	2,16,939	
12	Total Inputs	94,517	89,549	1,04,893	1,05,279	1,51,712	1,68,261		3,06,211	3,59,206	
13	Total Output	1,17,032	1,14,680	1,30,254	1,33,319	1,65,125	1,99,001		3,94,297	4,68,818	
14	Products	NA	NA	NA	NA	1,42,455	1,84,014		3,44,188	4,48,658	
15	Depreciation	8,279	8,517	8,332	8,356	9,485	9,815		12,362	21,965	
16	Net value added	14,236	16,614	17,030	19,684	3,928	20,925		75,723	87,647	
17	Gross value added	NA	25,131	25,362	28,040	13,413	30,740		88,085	1,09,612	

Source: Directorate of Economics and Statistics year books from 2001 to 2010

The annual average cost of the construction material, including different bricks, stone, timber, tiles, sanitary ware steel, cement asbestos corrugated cement sheets utilized in the district during the decade from 2000-2001 to 2009-2010 is shown below:

Table – 13: Annual average Prices (in Rupees) of building material for the selected materials

Sl. No	Item and Quantity	2000-01	01-02	02-03	03-04	04-05	05-06	06-07	07-08	08-09	09-10
1	2	3	4	5	6	7	8	9	10	11	12
1	Bricks 1st class (1000 No's)	Data not available	1,537	1,413	1,288	1,450	1,800	2,025	2,400	2,775	3,050
2	Bricks 2nd class (1000 No's)		1,235	1,113	958	975	1,175	1,550	1,950	2,300	2,500
3	Sand medium (cu. meters)		130	173	235	275	275	275	325	538	575
4	Sand fine (cu. meters)		145	N.A	345	400	400	400	475	638	725
5	Stone Ballast 20mm.gauge(cu. meters)		661	665	700	700	700	725	975	1,000	653
6	Timber G.P. Teak (cu. meters)		56,000	57,400	5,565	54,850	61,075	6,21,000	66,000	82,000	1,21,375
7	Timber Sal wood (cu. meters)		N.A	N.A	N.A	26,567	26,375	26,000	26,000	29,000	29,875
8	Ordinary Cement (M. Tonnes)		2,900	2,400	2,600	2,725	2,700	3,850	4,475	4,925	4,550
9	M.S. Round Bars 6mm Dia (M. Tonnes)		1,544	15,875	18,625	26,000	26,500	26,000	36,500	39,375	35,425
10	M.S. Round Bars 10mm Dia (M. Tonnes)		15,200	15,700	18,650	26,000	26,500	25,775	36,100	39,500	34,300
11	M.S. Round Bars 12mm Dia (M. Tonnes)		15,175	15,550	18,650	25,500	26,500	25,775	35,500	39,500	33,675
12	Tiles (Mangalore) 1000 No's		4,035	4,003	4,000	4,000	50,000	5,000	N.A	N.A	N.A
13	Tiles (Glazed) 1000 No's		6	6,500	6,600	6,600	N.A	11,000	11,000	13,000	19,250
14	Varnish (Litre)		150	150	130	121	115	120	126	164	170
15	Gopal Varnish (Litre)		69	74	79	83	71	90	93	118	120
16	Turpentine (Litre)		54	55	50	41	41	45	49	54	50
17	Sheet glass (Sq. meter)		N.A	N.A	N.A	270	270	270	270	270	270
18	Sanitary ware A.C. Pipes each 100mm.Dia		80	84	88	89	90	90	95	104	105
19	Sanitary ware A.C. Pipes each 150mm.Dia		143	150	155	166	170	170	170	171	175
20	Asbestos Corrugated cement sheets (A.C.C)(M. Tonnes)		10,000.0	10,000	10,250	7,613	6,900	8,100	8,531	8,794	9,750

Source: Directorate of Economics and Statistics year books from 2001 to 2010

The various types of Banks including SBI and its associates, nationalized banks, foreign banks, regional rural banks and other scheduled banks, their credits, deposits, credit – deposit ratio and the average population per bank in '000 is indicated during the available sources for the years i.e., 2005-2006, 2007-2008, 2008-2009 and 2009-2010 years of the decade.

Table – 14: Average Population Per Bank- Deposits, Credits and Credit Deposit ratio of all the Scheduled Commercial Banks during 2005-06 to 2009-10

Sl. No	Name of the Bank	2005-06 (As on 31.12.06)	2006-07	2007-08	2008-09	2009-10
1	2	3	4	5	6	7
1	State Bank of India and its Associates	41	Data not available	46	49	55
2	Nationalised Banks	80		81	92	95
3	Foreign Banks	NA		NA		
4	Regional Rural Banks	81		81	84	84
5	Other Scheduled Commercial Banks	25		29	35	38
6	All Scheduled Banks	227		239	260	272

Table – 14: Average Population Per Bank- Deposits, Credits and Credit Deposit ratio of all the Scheduled Commercial Banks during 2005-06 to 2009-10 (Concluded)

Sl. No	Name of the Bank	2005-06 (As on 31.12.06)	2006-07	2007-08	2008-09	2009-10
1	2	3	4	5	6	7
7	All Scheduled Commercial Banks		Data not available			
	(a) Credits (Rs. In Crores)	2463		3105	3742	4545
	(b) Deposits (Rs. In Crores)	3487		4556	5708	6480
8	Average Population per Bank(in' 000)	16.98		16.89	15.59	15.1
9	Credit deposit Ratio	70.63		68.15	65.56	70.14

Source: Directorate of Economics and Statistics year books from 2001 to 2010

The details regarding the occupation-wise of outstanding credits and deposits of all the scheduled commercial banks and agricultural loans disbursed by the Andhra Pradesh State Co-operative Banks limited, other financial institutions etc., are shown in the following table during the decade from 2000-2001 to 2009-2010.

Table – 15: Occupation Wise Classification of Outstanding Credits and Deposits of all Scheduled Commercial Banks and Agricultural Loans disbursed by A.P. Co-Operative Banks Ltd. (Rs. In Lakhs)

Sl. No	Occupation Category	2000-01	01-02	02-03	03-04	04-05	05-06	06-07	07-08	08-09	09-10
1	2	3	4	5	6	7	8	9	10	11	12
1	Agriculture	31,383	38,293	43,831	53,590	80,195	93,915	1,18,233	1,54,494	1,87,194	2,22,285
2	Industry	8,067	7,749	9,461	16,814	68,573	74,060	15,556	23,212	18,620	29,379
3	Transport Operators	1,117	987	1,243	1,567	2,688	4,192	2,560	2,897	3,550	3,222
4	Professional and other Services	16,637	22,339	29,915	45,507	52,270	69,704	74,509	7,663	10,267	13,336
5	Personal Loans	NA	NA	NA	NA	NA	NA	NA	75,508	89,452	1,05,718
6	Trade	9,805	9,795	9,210	9,580	11,064	12,749	20,128	19,972	25,146	33,510
7	Finance	125	159	1,431	2,365	98	389	216	3,291	18,945	22,355
8	All others	8,660	12,103	16,534	19,573	17,780	26,470	24,726	32,610	19,990	20,872
9	Total Bank Credit	75,794	91,425	1,11,625	1,48,996	2,32,648	2,81,477	2,55,928	3,19,648	3,73,163	4,50,678
10	Deposits	1,68,340	1,97,926	2,25,833	2,49,850	2,81,608	3,13,142	3,72,591	4,69,627	5,72,416	NA
11	Agricultural Loans disbursed by A.P. State Co-Operative Banks Ltd.										
	a. Long-term Loans	372.34	162.96	62.6	65	52.13	87.9	106.38	58.86	11.7	76.18
	b. Short-term Agrl. Loans	5171.44	4299.14	7955.81	7653.64	15627.52	15265.5	1931553	19071.51	21268.52	32396.85

Source: Directorate of Economics and Statistics year books from 2001 to 2010

The district's economy with reference to the GDDP (Gross District Domestic Product), NDDP [Net District Domestic Product and the PCI [per capita income] at current prices and at constant prices in Lakhs for the ten year period starting from 2000-2001 to 2009-2010 is shown below:

Table – 16: District Economy- Year wise -at current Prices (Rs. In Lakhs)

Sl. No	Item	2000-01	01-02	02-03	03-04	04-05	05-06	06-07	07-08	08-09	09-10
1	2	3	4	5	6	7	8	9	10	11	12
1	Gross District Domestic Product (GDDP)										
	at current Prices	6,15,056	5,90,517	6,17,240	7,09,033	9,32,195	9,09,584	9,96,972	15,93,745	17,71,373	19,98,630
	at constant Prices	4,08,268	3,62,717	3,64,451	6,08,364	7,87,857	7,17,859	7,67,628	12,79,958	12,75,993	14,08,056
2	Net District Domestic Product (NDDP)										
	at current Prices	5,59,822	5,35,949	5,57,508	6,47,884	8,56,599	8,25,362	9,00,457	14,50,615	15,96,225	18,05,153
	at constant Prices	3,69,859	3,27,021	3,26,684	5,55,625	7,23,372	6,54,719	6,96,996	11,65,791	11,46,014	12,69,066
3	Per capita Income(PCI)										
	at current Prices	15,858	15,251	15,530	17,270	22,589	21,541	23,267	37,113	40,440	45,300
	at constant Prices	16,454	14,384	14,062	14,810	19,076	17,087	18,010	29,826	29,034	31,847

Source: Directorate of Economics and Statistics year books from 2001 to 2010

The transportation road network is vital to the economic development, trade and social integration of the country. It facilitates smooth conveyance of both people and goods. Size of the road net work, its quality and access has a bearing on various parameters of the economy

like travel time, transport costs, cost of input, cost of finished products etc. Besides, road network promotes wide market of various products / services and thereby extend markets as a consequence enable exploitation of the economies of scale. The National highways network of India is a network of highways that is managed and maintained by agencies of the Government of India. These highways measured over 96,260 Km (59,810 mi) including over 1,000 Km (620 mi) of limited-access expressways (motorways). Out of 96,260 Km of national highways 46,260 plus Km are at least 4 laned with the remaining 50,000 Km 2 laned. Indian government has set itself a target of construct and upgrade 30 Km of highway per day (11,000 Km per year) and all new construction will be using cement and concrete. Subsequently, the PWD roads and the Panchayat roads play a vital role in the development of the village initially, followed by Mandal, district and State as a whole. The details of the roads their type and length is given below for the decade starting from 2000-2010 years:

Sl. No	Item	2000-01	01-02	02-03	03-04	04-05	05-06	06-07	07-08	08-09	09-10
1	2	3	4	5	6	7	8	9	10	11	12
National Highway Roads											
1	(a) Cement Concrete	Data not available									
	(b) Black toper Asphalt	352	352	352	352	352	352	352	352	352	353
	(c) Metalled (WBM)	Data not available									
	(d) Un- metalled (Muram)	Data not available									
	(e) Total Length of Roads	352	352	352	352	352	352	352	352	352	352
P.W.D (R&B) Roads											
2	(a) Cement Concrete	NA	NA	NA	32	35	52	57	104	104	137
	(b) Black toper Asphalt	2,339	2,506	2,496	2,736	2,659	2,720	2,860	2,902	2,902	3,050
	(c) Metalled (WBM)	687	561	530	438	377	314	251	244	244	140
	(d) Un- metalled (Muram)	254	272	201	135	129	114	99	148	148	180
	(e) Total Length of Roads	3,280	3,339	3,227	3,341	3,200	3,200	3,267	3,398	3,398	3,507
Panchayatraj Roads											
3	(a) Cement Concrete	6	16	29	38	148	148	58	87	104	104
	(b) Black toper Asphalt	388	500	664	776	857	857	953	1,576	1,895	1,895
	(c) Metalled (WBM)	1,628	1,611	1,601	1,603	1,532	1,532	1,528	1,275	1,169	1,169
	(d) Un- metalled (Muram)	4,291	4,258	4,281	4,294	4,220	4,220	4,240	4,089	3,878	3,878
	(e) Total Length of Roads	6,313	6,385	6,575	6,711	6,757	6,757	6,780	7,028	7,047	7,047
Total length of roads											
4	(a) Cement Concrete	6	16	29	70	183	200	115	191	208	241
	(b) Black toper Asphalt	3,079	3,358	3,512	3,864	3,868	3,929	4,165	4,830	5,149	5,298
	(c) Metalled (WBM)	2,315	2,172	2,131	2,041	1,909	1,846	1,779	1,519	1,413	1,309
	(d) Un- metalled (Muram)	4,545	4,530	4,482	4,429	4,349	4,334	4,339	4,237	4,026	4,058
5	Grand Total	9,945	10,076	10,154	10,404	10,309	10,309	10,399	10,778	10,797	10,907

Source: Directorate of Economics and Statistics year books from 2001 to 2010

*Water Bounded Macadam

The plying of different type of motor vehicles viz., transport vehicles, non-transport vehicles and ambulances on the various types of roads is mentioned below:

Sl. No	Category of Vehicle	2000-2001		01-02		02-03		03-04		04-05	05-06	06-07	07-08	08-09	09-10
		on Roll	On Road	on Roll	On Road	on Roll	On Road	on Roll	On Road						
1	2	3	4	5	6	7	8	9	10	11	12	13	14	15	16
Transport Vehicles		1,17,854	1,14,824	1,51,411	1,50,463	1,54,592	1,54,487	1,97,912	1,95,277	1,91,149	1,98,030	2,36,642	72,592	2,72,647	3,01,937
1	State Carriages	1,127	1,101	1,155	1,117	1,138	1,103	1,151	1,093	1,182	1,116	1,047	1,047	1,129	1,129
	(a) APSRTC	819	810	855	846	843	836	846	833	877	856	876	876	856	856
	(b) Private	308	291	300	271	295	267	305	260	305	260	171	171	273	273
2	Goods Vehicles (Heavy + Medium + Light + Three Wheelers)	3,813	3,652	4,052	3,884	3,763	3,742	5,783	5,543	18,429	9,738	10,487	10,906	11,988	12,408
3	Tractors and Trailers	1,734	1,512	1,995	1,769	2,234	2,234	2,847	1,897	4,030	9,932	11,003	11,443	12,578	13,018
4	Contract Carriages	200	92	133	116	547	537	834	834	834	859	1,810	1,888	2,075	2,149
	(a) All India tourist buses	17	17	9	8	2	1	2	2	2	2	8	9	10	9
	(b) Maxi cabs	3	3	60	60	481	481	762	762	762	595	1,690	1,758	1,932	2,003
	(c) Others	180	72	64	48	64	55	70	70	70	262	112	121	133	137
5	Taxi Cabs	5,711	3,207	5,924	5,425	5,237	5,237	7,341	6,656	7,741	9,164	10,395	10,611	11,663	12,014
	(a) All India tourists	208	172	248	237	129	129	273	273	267	132	132	136	149	152
	(b) 7 seaters	229	181	277	271	81	81	245	235	177	191	191	197	217	224

DISTRICT CENSUS HANDBOOK: ANANTAPUR

Table – 18: No. of Motor Vehicles of different classes and categories (Concluded)

Sl. No	Category of Vehicle	2000-2001		01-02		02-03		03-04		04-05	05-06	06-07	07-08	08-09	09-10
		on Roll	On Road	on Roll	On Road	on Roll	On Road	on Roll	On Road						
1	2	3	4	5	6	7	8	9	10	11	12	13	14	15	16
5	(c) 6 seaters	59	53	92	90	150	150	274	269	145	317	317	327	359	372
	(d) 5 seaters	15	15	10	10	22	22	37	36	66	78	78	80	88	91
	(e) 4 seaters	NA	NA	16	16	NA	NA	2	1	42	1	1	1	1	1
	(f) Auto Three wheelers	5,200	2,786	5,281	4,801	4,855	4,855	6,510	5,842	7,044	8,445	9,676	9,870	10,849	11,174
6	School Buses	81	81	97	97	129	129	157	155	179	209	237	244	268	276
7	Private Bus Service vehicles	48	35	31	31	30	30	45	43	86	54	57	58	64	66
8	Others	NA	NA	NA	NA	NA	NA	NA	NA	NA	NA	232	237	185	191
Non-Transport Vehicles		1,05,140	1,05,140	1,38,024	1,38,024	1,41,514	1,41,475	1,79,754	1,79,056	1,58,668	1,66,958	2,01,606	36,395	2,32,882	2,60,877
1	Motor Cars	3,215	3,215	4,115	4,115	4,316	4,316	5,645	5,645	5,725	6,085	4,385	4,560	5,071	5,274
2	Jeeeps	1,071	1,071	1,253	1,253	1,863	1,863	2,063	2,063	996	932	881	899	1,000	1,035
3	Two Wheelers	94,544	94,544	1,26,068	1,26,068	1,29,277	1,29,277	1,67,312	1,67,292	1,36,958	1,48,776	1,84,867	19,226	2,13,789	2,41,061
4	Tractors	38	38	44	44	71	71	86	85	8,260	4,070	4,163	4,246	4,721	4,910
5	Omni Buses	1,687	1,687	1,916	1,916	1,488	1,449	1,052	985	1,573	1,646	1,707	1,741	1,936	2,013
6	Rigs	95	95	NA	NA	112	112	119	116	200	213	216	223	248	258
7	Cranes	NA	NA	NA	NA	NA	NA	1	1	9	6	7	8	9	9
8	Road Rollers	NA	NA	NA	NA	NA	NA	1	1	20	22	23	25	28	29
9	Agricultural Tractors	NA	NA	NA	NA	NA	NA	NA	NA	NA	5,060	5,138	5,241	5,828	6,026
10	Fire Engines	NA	NA	NA	NA	NA	NA	NA	NA	NA	13	14	15	17	18
11	Others	4,490	4,490	4,628	4,628	4,387	4,387	3,475	2,868	4,927	135	205	211	235	244
Ambulances		NA	NA	NA	NA	NA	NA	NA	NA	71	43	44	45	50	52

Source: Directorate of Economics and Statistics year books from 2001 to 2010

The communication facilities in the form of post offices, telegraph offices, telephone exchanges and public telephones play a vital role in reaching the farthestmost unreachable areas, thereby generating contacts and their details for the decade from 2000-2001 to 2009-2010 are placed in the below table

Table - 19: No. of Post offices, Telegraph offices, Telephone Exchanges, Public Telephone Connections

Sl. No	Nature of Communication facility	2000-01	01-02	02-03	03-04	04-05	05-06	06-07	07-08	08-09	09-10
1	2	3	4	5	6	7	8	9	10	11	12
1	Post offices	943	945	942	945	945	944	1016	942	942	943
	(a) Head Post offices	4	4	4	4	4	4	4	4	4	4
	(b) Dept. Sub Post offices	124	124	124	123	123	122	122	119	119	119
	(c) Mukhya Dak Ghar	NA	NA	NA	NA	NA	NA	NA	NA	NA	NA
	(d) Extra departmental Branch Post offices	815	817	814	818	818	818	890	819	819	820
2	Telephone Exchanges	145	153	153	154	160	173	176	196	197	198
3	Telephone Connections including WLL and Excluding cell Phones	97,666	99,401	99,989	99,061	1,05,426	1,52,960	97,850	89,363	78,461	70,674
4	Telegraph Offices	7	7	7	7	7	7	2	2	3	2
5	Public Telephones	3,292	3,613	4,288	6,135	8,613	10,605	11,439	10,234	7,687	5,507

Source: Directorate of Economics and Statistics year books from 2001 to 2010

The power services and the connections there up on for the low tension like domestic supply, non-domestic supply like; industrial, agricultural, public lighting, general purpose etc., High tension supply, number of services and the connected load in '000 Kw in the district from the decade starting from 2000-2001 to 2009-2010 is shown below:

Table – 20: Number of Power Services and Connected Load [in Kw '000] during 2000-01 to 2009-10

Sl. No	Item	Category	2000-01	01-02	02-03	03-04	04-05	05-06	06-07	07-08	08-09	09-10
1	2	3	4	5	6	7	8	9	10	11	12	13
1	Low Tension											
i	Domestic Supply	No. of services	4,64,159	4,82,395	5,04,867	5,26,157	5,47,039	5,70,243	6,02,492	6,39,501	6,88,414	7,24,606
		Connected load	3,21,373	2,97,537	3,11,420	3,24,552	3,37,433	2,66,269	2,67,269	2,74,984	2,48,253	2,62,686
ii	Non-Domestic Supply	No. of services	32,914	35,432	37,671	29,795	31,722	33,680	35,371	37,110	39,251	41,566
		Connected load	1,18,027	33,158	35,262	37,969	40,424	61,594	62,330	65,543	57,387	62,221
iii	Industrial	No. of services	4,995	5,523	5,656	6,330	6,491	6,692	6,871	7,082	7,302	7,516
		Connected load	1,98,788	82,845	94,366	1,05,611	1,08,297	1,04,614	1,05,942	1,11,098	1,26,635	1,67,422
iv	Cottage industries	No. of services	941	1,037	1,143	1,243	1,300	1,355	1,398	1,459	1,526	1,617
		Connected load	2,474	2,726	3,005	3,268	3,418	6,100	6,406	6,708	5,762	6,084
v	Agriculture	No. of services	1,11,903	1,28,644	1,32,631	1,37,242	1,42,528	1,46,657	1,51,264	1,55,067	1,59,040	1,61,932
		Connected load	50,119	4,41,012	4,54,680	4,66,274	4,84,233	4,50,540	4,66,791	4,84,976	5,34,100	7,39,020

DISTRICT CENSUS HANDBOOK: ANANTAPUR

Table – 20: Number of Power Services and Connected Load [in Kw '000] during 2000-01 to 2009-10 (Concluded)

Sl. No	Item	Category	2000-01	01-02	02-03	03-04	04-05	05-06	06-07	07-08	08-09	09-10
1	2	3	4	5	6	7	8	9	10	11	12	13
vi	Public Lighting	No. of services	4,220	4,323	4,529	4,547	4,817	5,052	5,102	5,271	5,329	5,465
		Connected load	1,743	1,786	1,871	1,879	1,990	4,195	4,231	4,337	25,215	41,141
vii	General Purpose	No. of services	2,891	2,959	3,033	3,035	3,100	3,182	3,243	3,286	3,358	3,578
		Connected load	1,739	1,779	3,843	3,845	3,928	3,168	3,076	3,069	5,227	6,039
viii	Temporary	No. of services	13	13	NA	NA	NA	10	10	12	14	20
		Connected load	108	108	NA	NA	NA	NA	NA	NA	144	81
	Total LT (i to viii)	No. of services	6,22,036	6,60,326	6,89,530	7,08,349	7,36,997	7,66,871	8,05,751	8,48,788	9,04,234	9,46,300
		Connected load	6,94,371	8,60,951	9,04,447	9,43,398	9,79,723	8,96,480	9,16,045	9,50,715	10,02,723	12,84,694
2	Total High Tension	No. of services	111	136	118	115	120	126	139	144	174	197
		Connected load	26,838	93,544	88,307	78,054	81,447	98,637	1,07,667	1,32,107	1,99,077	2,21,136
3	Total of LT and HT	No. of services	6,22,147	6,60,462	6,89,648	7,08,464	7,37,117	7,66,997	8,05,890	8,48,932	9,04,408	9,46,497
		Connected load	7,21,209	9,54,495	9,92,754	10,21,452	10,61,170	9,95,117	10,23,712	10,82,822	12,01,800	15,05,830

Source: Directorate of Economics and Statistics year books from 2001 to 2010

The power consumption category-wise in million units for the entire district under low tension and high tension is show below:

Table – 21: Power consumption – Category-wise (in million units)

Sl. No	Category	Type	2000-01	01-02	02-03	03-04	04-05	05-06	06-07	07-08	08-09	09-10
1	2	3	4	5	6	7	8	9	10	11	12	13
1	Low Tension	Domestic Supply	Data not available	203.8	214.93	214.93	230.61	246.05	257.56	284.51	309.19	354.03
		Non-Domestic Supply		42.75	38.1	41.06	43.6	48.4	53.42	61.76	69.9	84.72
		Industrial		63.98	61.4	66.17	72.82	78.71	87.33	96.03	98.67	106.34
		Cottage industries		2.31	2.7	3.39	3.15	3.16	3.35	3.39	3.8	4.13
		Agriculture		750.97	804.26	891.78	905.72	1043.12	1331.2	1074.41	1257.34	1492.38
		Public Lighting		27.73	33.32	62.39	69.66	79.06	62.24	62.8	75.01	77.1
		General Purpose		6.38	6.46	5.77	6.04	6.4	6.86	7.6	8.28	9.24
		Temporary		0.07	NA	NA	0.03	0.03	0.12	NA	0.28	0.13
	Total Low Tension		1097.99	1161.17	1285.49	1331.63	1504.93	1802.08	1590.5	1822.47	2128.07	
2	High Tension	Industrial Category I	Data not available	49.38	95.7	168.37	249.99	323.73	417.19	568.7	744.54	699.8
		Industrial Category II		26.43	19.4	20.51	20.42	18.83	20.22	21.57	23.11	24.43
		Irrigation and Agricultural		16.15	10	0.1	14.28	16.36	16.8	20.57	10.88	27.08
		Railway tractors		NA	NA	10.44	0	NA	NA	NA	NA	NA
		Electrical Coop. societies		134.13	137.1	135.36	111.73	NA	NA	NA	NA	NA
		Temporary		NA	NA	NA	0.39	NA	0.46	NA	NA	0.27
		Colony Lighting		1.09	1.3	10.53	0.92	1.22	1.2	1.33	1.18	2.02
		Total High Tension		227.18	263.5	345.31	397.73	360.14	455.87	612.17	779.71	753.6
3	Total Low and High Tension		NA	1424.67	1630.8	1729.36	1865.07	2257.95	2202.67	2602.18	2881.67	

Source: Directorate of Economics and Statistics year books from 2001 to 2010

The per-capita income of the electricity of utility only for the various categories like domestic, industrial and agricultural is shown below:

Table – 22: Per Capita consumption of electricity (utility only) [Per Capita in Kw]

Sl. No.	Particulars	2000-01	01-02	02-03	03-04	04-05	05-06	06-07	07-08	08-09	09-10
1	2	3	4	5	6	7	8	9	10	11	12
1	Domestic	Data not available	94.24	64.1	68.69	60.85	64.41	67	74	79	90
2	Agricultural		236.18	252.94	280.51	246.82	272.81	343	279	323	378
3	Industrial (including cottage industry)		20.12	19.31	80.14	88.32	21.83	146	173	218	207
4	All Categories		446.91	444.56	515.24	460.01	487.78	589	571	669	732

Source: Directorate of Economics and Statistics year books from 2001 to 2010

A Health facility is, in general, any location where health care is provided. Health facilities range from small clinics and doctor's offices to urgent care centers and large hospitals with elaborate emergency rooms and trauma centers. The number and quality of health facilities in a country, region, State, Mandal, village, is one common measure of that area's prosperity and quality of life. Medical facilities may be owned and operated by various organizations for-profit businesses, non-profit organizations, governments, and in some cases by individuals,

with proportions varying. The various government medical facilities exclusively allopathic available during the decade 2000-2001 to 2009-2010 year-wise is mentioned below:

Sl. No	Category of Hospitals	2000-01	01-02	02-03	03-04	04-05	05-06	06-07	07-08	08-09	09-10
1	2	3	4	5	6	7	8	9	10	11	12
1	General Hospitals	17	17	18	20	16	16	15	15	15	5
2	T.B. Hospitals	NA	NA	NA	2	1	1	1	1	1	NA
3	Allied Hospitals	NA	NA	NA	NA	NA	NA	NA	3	4	12
4	Primary Health Centers	71	71	17	62	76	78	78	78	78	78
5	Dispensaries	9	10	8	6	7	8	8	12	12	12
6	Regular Doctors	391	443	371	404	316	326	227	307	341	344
7	Contract Doctors	NA	NA	20	6	31	16	10	33	42	54
8	No. of Beds available	1,200	1,200	1,120	1,120	1,230	1,200	1,200	1,430	1,600	1,600
	(a) Men	510	160	160	160	160	160	160	190	200	200
	(b) Women	205	85	85	85	85	85	85	90	130	130
	(c) Children	75	25	25	25	25	25	25	35	110	110
	(d) common	410	930	850	850	960	930	930	1115	1160	1160

Source: Directorate of Economics and Statistics year books from 2001 to 2010

The various government medical facilities like Ayurveda, Unani and Homeopathy available during the decade 2000-2001 to 2009-2010 year-wise is mentioned below:

Sl. No	Category of Hospitals	2000-01	01-02	02-03	03-04	04-05	05-06	06-07	07-08	08-09	09-10	
1	2	3	4	5	6	7	8	9	10	11	12	
1	Government	(a) Ayurveda										
		i. Dispensaries	28	28	28	28	28	28	28	28	28	28
		ii. Doctors	24	25	24	24	20	20	18	19	17	13
		(b) Unani										
		i. Dispensaries	13	13	13	13	13	13	13	13	13	13
		ii. Doctors	10	10	9	8	13	6	13	13	13	12
		(c) Homeopathy										
		i. Dispensaries	12	12	12	12	12	12	11	12	12	12
		ii. Doctors	12	11	10	10	7	8	5	7	8	2
		2	Grants-in-Aid	(a) Ayurveda								
i. Dispensaries	Data not available											
ii. Doctors	Data not available											
(b) Unani												
i. Dispensaries	Data not available											
ii. Doctors	Data not available											
(c) Homeopathy												
i. Dispensaries	Data not available											
ii. Doctors	Data not available											

Source: Directorate of Economics and Statistics year books from 2001 to 2010

The Ministry of Health and Family Welfare is the government unit responsible for formulating and executing family planning related government plans in India. An inverted Red Triangle is the symbol of family planning, health in India. In 1952, India launched the world first national program emphasizing family planning to the extent necessary for reducing birth rates to stabilize the population at a level consistent with the requirement of national economy. The objectives, strategies and activities of the Family Planning division are designed and operated towards achieving the family welfare goals. The number of family planning clinics and achievements available during the decade starting from 2000-2001 to 2009-2010 year-wise is given below:

Sl. No.	Year	No. of Clinics (Government)		No. of Cases Sterilized	No. of Cases IWDs Inserted
		Rural	Urban		
1	2	3	4	5	6
1	2000 to 07	Data not available			
8	07-08	9	17	39,909	20,994
9	08-09	1	8	40,067	20,576
10	09-10	1	8	38,978	22,720

Source: Directorate of Economics and Statistics year books from 2001 to 2010

CENSUS CONCEPTS

Building: A 'Building' is generally a single structure on the ground. Usually a structure will have four walls and a roof. Sometimes it is made up of more than one component unit which are used or likely to be used as dwellings (residences) or establishments such as shops, business houses, offices, factories, workshops, work sheds, Schools, places of entertainment, places of worship, godowns, stores etc. It is also possible that building which have component units may be used for a combination of purposes such as shop-cum- residence, workshop – cum - residence, office-cum-residence etc. But in some areas the very nature of construction of houses is such that there may not be any wall. Such is the case of conical structures where entrance is also provided but they may not have any walls. Therefore, such of the conical structures are also treated as separate buildings.

Pucca houses: Houses, the walls and roof of which are made of permanent materials. The material of walls can be anyone from the following, namely, Stones (duly packed with lime or cement mortar), G.I/metal / asbestos sheets, Burnt bricks, Cement bricks, Concrete. Roof may be made 'of from anyone of the following materials, namely, Machine-made tiles, Cement tiles, Burnt bricks, Cement bricks, Stone, Slate, G.I/Metal/Asbestos sheets, Concrete. Such houses are treated as Pucca house.

Kutchha houses: Houses in which both walls and roof are made of materials, which have to be replaced frequently. Walls may be made from anyone of the following temporary materials, namely, grass, Un-burnt bricks, bamboos, mud, grass, reeds, thatch, plastic /polythene, loosed packed stone, etc. Such houses are treated as Kutchha house.

Dwelling Room: A room is treated as a dwelling room if it has walls with a doorway and a roof and should be wide and long enough for a person to sleep in, i.e. it should have a length of not less than 2 meters and a breadth of at least 1.5 meters and a height of 2 meters. A dwelling room would include living room, bedroom, dining room, drawing room, study room, servant's room and other habitable rooms. Kitchen, bathroom, latrine, store room, passageway and verandah which are not normally usable for living are not considered as dwelling rooms. A room, used for multipurpose such as sleeping, sitting, dining, storing, cooking, etc., is regarded as a dwelling room. In a situation where a census house is used as a shop or office., etc., and the household also stays in it then the room is not considered as a dwelling room. But if a garage or servant quarter is used by a servant and if she/ he also lives in it as a separate household then this has been considered as a dwelling room available to the servant's household. Tent or conical shaped hut if used for living by any household is also considered as dwelling room. A dwelling room, which is shared by more than one household, has not been counted for any of them. If two households have a dwelling room each but in addition also share a common dwelling room, then the common room has not been counted for either of the households.

Census House: A 'census house' is a building or part of a building used or recognized as a separate unit because of having a separate main entrance from the road or common courtyard or staircase, etc. It may be occupied or vacant. It may be used for residential or non-residential purpose or both. If a building has a number of Flats or Blocks/Wings, which are independent of one another having separate entrances of their own from the road or a common staircase or a common courtyard leading to a main gate, these are considered as a separate Census house.

Village: The basic unit for rural areas is the revenue village, which has definite surveyed boundaries. The revenue village may comprise of one or more hamlets but the entire village is

treated as one unit for presentation of data. In un surveyed areas, like villages within forest areas, each habitation area with locally recognized boundaries is treated as one village.

Rural-Urban area: The data in the census are presented separately for rural and urban areas. The unit of classification in this regard is 'town' for urban areas and 'village' for rural areas. The urban area comprises two types of towns viz; Statutory towns and Census towns. In the Census of India 2011, the definition of urban area adopted is as follows:

(a) Statutory Towns: All places with a municipality, corporation, cantonment board or notified town area committee, etc are known as statutory towns.

(b) Census Towns: All other places satisfying the following three criteria simultaneously are treated as Census Towns.

- i) A minimum population of 5,000;
- ii) At least 75 per cent of male working population engaged in non-agricultural pursuits; and
- iii) A density of population of at least 400 per sq. km. (1,000 per sq. mile)

For identification of places which would qualify to be classified as 'urban' all villages, which, as per the 2001 Census had a population of 4,000 and above, a population density of 400 persons per sq. km. and having at least 75 per cent of male working population engaged in non-agricultural activity were considered. To work out the proportion of male working population referred to above against b) (ii), the data relating to main workers were taken into account. In addition the above stated towns, urban areas also constitutes of OGs which are the parts of UAs.

Urban Agglomeration: An Urban Agglomeration is a continuous urban spread constituting a town and its adjoining urban outgrowths (OGs) or two or more physically contiguous towns together with or without urban outgrowths of such towns. In some cases, railway colonies, university campuses, port areas, military camps etc; may come up near a statutory town outside its statutory limits but within the revenue limits of a village or villages contiguous to the town. Each such individual area by itself may not satisfy the minimum population limit to qualify it to be treated as an independent urban unit but may qualify to be clubbed with the existing town as their continuous urban spread (i.e., an Out Growth). Each such town together with its outgrowth(s) is treated as an integrated urban area and is designated as an 'urban agglomeration'. For the purpose of delineation of Urban Agglomerations during Census of India 2011, following criteria has been adopted:

(a) The core town or at least one of the constituent towns of an urban agglomeration should necessarily be a statutory town; and

(b) The total population of an Urban Agglomeration (i.e. all the constituents put together) should not be less than 20,000 as per the 2001 Census. In varying local conditions, there were similar other combinations which have been treated as urban agglomerations satisfying the basic condition of contiguity.

Out Growth (OG): The outgrowth is a viable unit such as a village or a hamlet or an enumeration block and clearly identifiable in terms of its boundaries and location. While determining the outgrowth of a town, it has been ensured that it possesses the urban features in terms of infrastructure and amenities such as pucca roads, electricity, taps, drainage system for disposal of waste water etc., educational institutions, post offices, medical facilities, banks etc. and physically contiguous with the core town of the UA.

City: Towns with population of 100,000 and above are called cities.

Household: A 'household' is usually a group of persons who normally live together and take their meals from a common kitchen unless the exigencies of work prevent any of them from doing so. Persons in a household may be related or unrelated or a mix of both. However, if a group of unrelated persons live in a census house but do not take their meals from the common kitchen, then they are not constituent of a common household. Each such person was to be treated as a separate household. The important link in finding out whether it was a household or not was a common kitchen/common cooking. There may be one member households, two member households or multi-member households.

Institutional Household: A group of unrelated persons who live in an institution and take their meals from a common kitchen is called an Institutional Household. Examples of Institutional Households are boarding houses, messes, hostels, hotels, rescue homes, observation homes, beggars homes, jails, ashrams, old age homes, children homes, orphanages, etc. To make the definition more clearly perceptible to the enumerators at the Census 2011, it was specifically mentioned that this category of households would cover only those households where a group of unrelated persons live in an institution and share a common kitchen.

Houseless household: Households who do not live in buildings or census houses but live in the open or roadside, pavements, in hume pipes, under flyovers and staircases, or in the open in places of worship, mandaps, railway platforms, etc., are treated as Houseless Households.

Scheduled Caste and Scheduled Tribes:

The list of SCs and STs applicable in the State/UT is given hereunder:-

List of Scheduled Castes in Andhra Pradesh

1. Adi Andhra
2. Adi Dravida
3. Anamuk
4. Aray Mala
5. Arundhatiya
6. Arwa Mala
7. Bariki
8. Bavuri
9. Beda, (Budga) Jangam (in the districts of Hyderabad, Rangareddy, Mahbubnagar, Adilabad, Nizamabad, Medak, Karimnagar, Warangal, Khammam and Nalgonda).
10. Bindla
11. Byagara, Byagari
12. Chachati
13. Chalavadi
14. Chamar, Mochi, Muchi, Chamar-Ravidas, Chamar-Rohidas
15. Chambhar
16. Chandala
17. Dakkal, Dokkalwar
18. Dandasi
19. Dhor
20. Dom, Dombara, Paidi, Pano
21. Ellamalawar, Yellammalawandlu
22. Ghasi, Haddi, Relli, Chachandi
23. Godagali, Godagula (in the districts of Srikakulam, Vizianagaram and Visakhapatnam)

24. Godari
25. Gosangi
26. Holey
27. Holey Dasari
28. Jaggali
29. Jambuvulu
30. Kolupula Vandlu, Pambada, Pambanda, Pambala
31. Madasi Kuruva, Madari Kuruva
32. Madiga
33. Madiga Dasu, Mashteen
34. Mahar
35. Mala, Mala Ayawaru
36. Mala Dasari
37. Mala Dasu
38. Mala Hannai
39. Malajangam
40. Mala Masti
41. Mala Sale, Netkani
42. Mala Sanyasi
43. Mang
44. Mang Garodi
45. Manne
46. Mashti
47. Matangi
48. Mehtar
49. Mitha Ayyalvar
50. Mundala
51. Paky, Moti, Thoti
52. Pamidi
53. Panchama, Pariah
54. Relli
55. Samagara
56. Samban
57. Sapru
58. Sindhollu, Chindollu
59. Yatala
60. Valluvan

List of Scheduled Tribes in Andhra Pradesh:

1. Andh, Sadhu Andh
2. Bagata
3. Bhil
4. Chenchu
5. Gadabas, Bodo Gadaba, Gutob Gadaba, Kallayi Gadaba, Parangi Gadaba, Kathera Gadaba, Kapu Gadaba
6. Gond, Naikpod, Rajgond, Koitur
7. Goudu(in the Agency tracts)*
8. Hill Reddis
9. Jatapus
10. Kammara

11. Kattunayakan
12. Kolam, Kolawar
13. Konda Dhoras, Kubi
14. Konda Kapus
15. Kondareddis
16. Kondhs, Kodi, Kodhu, Desaya Kondhs, Dongria Kondhs, Kuttiya Kondhs, Tikiria Kondhs, Yenity Kondhs, Kuvinga
17. Kotia, Benth Oriya, Bartika, Dulia, Holva, Sanrona, Sidhopaiko
18. Koya, Doli Koya, Gutta Koya, Kammara Koya, Musara Koya, Oddi Koya, Pattidi Koya, Rajah, Rasha Koya, Lingadhari Koya (ordinary), Kottu Koya, Bhine Koya, Rajkoya
19. Kulia
20. Malis (excluding Adilabad, Hyderabad, Karimnagar, Khammam, Mahbubnagar, Medak, Nalgonda, Nizamabad and Warangal districts)
21. Manna Dhora
22. Mukha Dhora, Nooka Dhora
23. Nayaks (in the Agency tracts)*
24. Pardhan
25. Porja, Parangiperja
26. Reddi Dhoras
27. Rona, Rena
28. Savaras, Kapu Savaras, Maliya Savaras, Khutto Savaras
29. Sugalis, Lambadis, Banjara
30. Thoti (In Adilabad, Hyderabad, Karimnagar, Khammam, Mahbubnagar, Medak, Nalgonda, Nizamabad and Warangal Districts)
31. Valmiki (in the Schedule areas of Visakhapatnam, Srikakulam, Vizianagaram, East Godavari and West Godavari districts)*
32. Yenadis, Chella Yenadi, Kappala Yenadi, Manchi Yenadi, Reddy Yenadi
33. Yerukulas, Koracha, Dabba Yerukula, Kunchapuri Yerukula, Uppu Yerukula
34. Nakkala, Kurvikaran
35. Dhulia, Paiko, Putiya
(in the districts of Visakhapatnam and Vizianagaram)

* The agency tracts is comprised of Srikakulam, Vizianagaram, Visakhapatnam, East Godavari, West Godavari and Khammam districts.

Language and Mother tongue: As per the census concept, each language is a group of mother tongues. The census questionnaire collects information on the mother tongue of each person. Mother tongue is the language spoken in childhood by the person's mother to the person. If the mother died in infancy, the language mainly spoken in the person's home in childhood will be the mother tongue. In the case of infants and deaf mutes, the language usually spoken by the mother is considered as mother tongue. It is not necessary that the language spoken as mother tongue should have a script. The mother tongues returned by the respondents in census are classified and grouped under appropriate languages according to their linguistic characteristics.

Literate: A person aged 7 years and above who can both read and write with understanding in any language is taken as literate. A person who can only read but cannot write is not literate. It is not necessary that to be considered as literate, a person should have received any formal education or passed any minimum educational standard. Literacy could

have been achieved through adult literacy classes or through any non-formal educational system. People who are blind and can read in Braille are treated as literates.

Literacy rate: Literacy rate of the population is defined as the percentage of literates in the age-group seven years and above. For different age-groups the percentage of literates in that age-group gives the literacy rate.

Educational level: The highest level of education a person has completed.

Work: Work is defined as participation in any economically productive activity with or without compensation, wages or profit. Such participation may be physical and/or mental in nature. Work involves not only actual work but also includes effective supervision and direction of work. It even includes part time help or unpaid work on farm, family enterprise or in any other economic activity. All persons engaged in 'work' as defined above are workers. The main point to note is that the activity should be economically productive. Reference period for determining a person as worker and non-worker is one year preceding the date of enumeration.

Main worker: A person who has worked for major part of the reference period (i.e. six months or more during the last one year preceding the date of enumeration) in any economically productive activity is termed as 'Main worker'.

Marginal worker: A person who worked for 3 months or less but less than six months of the reference period (i.e. in the last one year preceding the date of enumeration) in any economic activity is termed as 'Marginal worker'.

Non-worker: A person who has not worked at all in any economically productive activity during the reference period (i.e. last one year preceding the date of enumeration) is termed as 'Non worker'.

Cultivator: For purposes of the Census, a person is classified as cultivator if he or she is engaged in cultivation of land owned or from government or from private persons or institutions for payment in money, kind or share. Cultivation also includes effective supervision or direction in cultivation. Cultivator involves ploughing, sowing, harvesting and production of cereals and millet crops such as wheat, paddy, jowar, bajra, ragi, etc., and other crops such as sugarcane, tobacco, ground-nuts, tapioca, etc., and pulses, raw jute and kindred fiber crop, cotton, cinchona and other medicinal plants, fruit growing, vegetable growing or keeping orchards or groves, etc. Cultivation does not include the plantation crops like- tea, coffee, rubber, coconut and betel nuts (areca). The workers engaged in Plantation crops are recorded under "other workers".

Agricultural labourer: A person who works on another person's land for wages in cash or kind or share is regarded as an agricultural labourer. She/he has no risk in the cultivation, but merely works on another person's land for wages. An agricultural labourer has no right of lease or contract on land on which she/he works.

Household industry worker: Household industry is defined as an industry conducted by one or more members of the household at home or within the village in rural areas and only within the precincts of the house where the household lives in urban areas. The larger proportion of workers in household industry should consist of members of the household. The industry should not be run on the scale of a registered factory which would qualify or has to be registered under the Indian Factories Act and should be engaged in manufacturing, processing, servicing and repairs of goods. The activity relate to production, processing, servicing, repairing or making and selling of goods. It does not include professions such as a Pleader, Doctor, Musician, Dancer, Waterman, Astrologer, Dhobi, Barber, etc. or merely trade or business, even if such professions; trade or services are run at home by members of the household.

Other worker: A person, who has been engaged in some economic activity during the last year of reference period but not as a cultivator or agricultural labourer or worker in Household Industry. The type of workers that come under this category include all government servants, municipal employees, teachers, factory workers, plantation workers, those engaged in trade, commerce, business, transport, banking, mining, construction, political or social work, priests, entertainment artists, etc. In fact, all those workers other than cultivators or agricultural labourers or household industry workers are 'Other Workers'.

Work participation rate: Percentage of Workers (Main + Marginal) to total population.

Population density: Population density is the number of persons inhabited per square kilometre of the area.

Age: Age is measured in terms of the completed number of years.

Sex Ratio: Number of females per 1,000 males in a population.

NON-CENSUS CONCEPTS

Civic status of urban units: Civic Status of a town/city is determined on the basis of Civic Administrative Authority of the town e.g., Municipal Corporation / Corporation, Municipal Committee / Municipal council, Municipality etc.

Size class of U.A./town: Size-class of U.A./Town is based on the population size of the U.A./City/Town. U.A.s/Towns with 100,000 and above population are classified as Class I U.A.s/Towns. Towns with 50,000 to 99,999 population are classified as Class II towns, 20,000 to 49,999 population are Class III towns, population with 10,000- 19,999 are Class IV towns, population with 5,000 and 9,999 are Class V towns and towns with less than 5,000 population are Class VI towns.

Slum area: The Slum Areas (Improvement and Clearance) Act, 1956, which was enacted by the Central Government defined slums as (a) Areas where buildings are in any respect unfit for human habitation; or (b) are by reasons of dilapidation, overcrowding, faulty arrangement and design of such buildings, narrowness or faulty arrangement of streets, lack of ventilation, light or sanitation facilities, or any combination of these factors, are detrimental to safety, health or morals.

Mega city: The concept of 'Mega city' is a recent phenomenon in the Urban Sociology and is defined in term of metropolitan city in the form of large size, problem of management of civic amenities and capacity to absorb the relatively high growth of population. Indian Census in 1991 treated the population size of 5 million and above as the cut-off point to identify a place as the mega city. Whereas, for the purpose of inclusion in Centrally Sponsored Scheme for Infrastructure Development in Mega cities the Ministry of Urban Affairs and employment, Department of Urban Development adopted the criteria of 4 million and above population as per 1991 Census for Mega Cities. In 2001 Census, cities with 10 million and above population have been treated as Mega cities and the same criteria of population has been adopted in 2011 census.

**CONCEPTS AND DEFINITIONS USED IN VILLAGE DIRECTORY (VD)
AND TOWN DIRECTORY (TD) OF DISTRICT CENSUS HANDBOOK (DCHB)**

1. Educational Amenities: The type of different educational facilities available in the village is given in numbers. Both Government and private educational facilities / institutions are considered for this-purpose. If there are composite schools like Middle schools with Primary classes, or Secondary schools with middle classes, these are included in the number of Primary and Middle schools respectively. For example, if in a village there are two Primary schools and one Middle school with primary classes, the number of Primary schools in the village are given as three and that of Middle school as one even though there may be only three educational institutions. So also in case of Secondary schools. For better understanding, the distinctiveness of different types of schools is depicted hereunder:

1.1 Pre-primary (PP): Now-a-days, the children are sent to schools at a very early stage. Lot of pre-primary schools, private schools in particular, have come up in villages and towns. These may or may not be recognized by the competent authorities. Even many Secondary schools have classes starting from pre-primary level. Pre-primary classes include Nursery, K.G., Pre-basic, Play school, etc.

1.2 Primary School (P): Schools providing education from Standard 1 and upward up to and inclusive of Standard V are classified as Primary Schools.

1.3 Middle School (M): Schools providing education from Standard VI and upward up to and inclusive of Standard VIII are classified as Middle Schools. A School with Class 1 to VIII is treated as two units, i.e. one Primary School and one Middle School.

1.4 Secondary School (S): Schools providing education from Standard IX and upwards up to and inclusive of Standard X are classified as Secondary Schools. A composite school with 1 to X standard is treated as three separate units and counted separately under the categories of Primary School, Middle School and Secondary School.

1.5 Senior Secondary School (SS): Schools and colleges that provide education for Standards XI and XII and first and second year of the Pre-University Course fall under this category. There are Senior Secondary Schools with Standard I and upwards up to Standard XII.

1.6. Degree College:

(i) Arts/Science/Commerce: These are all educational institutions that provide post-PUC level education leading to University degree/diploma in any subject or combination of subjects and also post-graduate levels of education. The college offering courses in Arts, Science or Commerce either separately or in combination are covered under this category.

(ii) Engineering College (E): It is a graduate/post-graduate degree college providing Bachelor of Engineering (BE) or Bachelor of Technology (B. Tech.) or post-graduate engineering degrees like M.Tech.

(iii) Medical Colleges: These are graduate/post-graduate degree colleges providing MBBS or equivalent degree in alternative medicine like Ayurveda, Unani, Homeopathy etc. or post-graduate medical degrees like M.D or equivalent in the above branches of medicine.

1.7. Management College/Institute (MI): It offers courses like Diploma in Management, Post-Graduate Diploma in Management, Masters of Business Administration (MBA) and specializations in different disciplines of Management like Marketing, Human Resources Development (HRD) etc.

1.8. Polytechnic (Pt): An Institution providing certificate/diploma (not equivalent to degree) in any technical subject like engineering, vocational courses like embroidery, fashion designing etc. It may be both Government and Private.

1.9. Vocational School/ITI: It is a vocational training institute imparting trainings in specific fields acquiring necessary skill, which will make the trainees employable or create them opportunities of self-employment. Trainings offered by Industrial Training Institutes (ITI) fall under this category.

1.10. Non-formal Education/Training Centre(NFTC): Non-vocational education centers, established by the Central and State Governments provide educational facilities to the interested persons irrespective of educational qualification, and age. These education centers are open to all.

1.11. Special School for Disabled: There are Government and Government recognized institution/organizations engaged for providing education to different groups of disabled persons.

2. Medical Facilities:

2.1 Hospital-Allopathic and Hospital-Alternative medicine: A hospital is an Institution, where sick or injured are given medical or surgical care. Bed strength differs from hospital to hospital ranging from 31 to 500 depending upon whether these are sub-district, sub-divisional or district hospitals. If there is hospitals providing facilities under different systems of medicines such as, Allopathy, Ayurveda, Unani and Homeopathy etc., these details are given separately.

(a) Allopathy: The system of medical practice, which treats disease by the use of remedies which produce effects different from those produced by the disease under treatment.

(b) Ayurveda: Ayurveda means 'Science of life'. The philosophy of Ayurveda is based on the theory of Pancha Mahabhootas (Five elements) of which all the objects and living bodies are composed of. The combination of these five elements are represented in the form of Tridosha: Vata, Pitta and Kapha. These three 'doshas' are physiological entities of living beings. Ayurveda developed into eight distinct specialities, i.e., Internal Medicine, Pediatrics, Psychiatry, Eye and ENT, Surgery, Toxicology, Geriatrics and Science of virility. Two types of treatments, Preventive and Curative, are given in Ayurveda.

(c) Unani: Treatment of Unani consists of three components, namely, preventive, promotive and curative. Unani system of medicine has been found to be efficacious in conditions like Rheumatic Artharitis. Jaundice, Filarisis, Eczema, Sinusitis and Bronchial Asthma. For the prevention of the disease and promotion of health, the Unani System emphasizes six essentials: pure air, food and water, physical movement and rest, psychic movement and rest, sleep and wakefulness and retention of useful materials and evacuation of waste materials from the body.

(d) Homoeopathy: Treatment in Homoeopathy, which is holistic in nature, focuses on an individual's response to a specific environment. Homoeopathic medicines are prepared mainly from natural substances such as plant products, minerals and animal sources. Homoeopathic medicines do not have any toxic, poisonous or side effects. Homoeopathic treatment is economical as well and has a very broad public acceptance.

2.2 Community Health Centre (CHC): Community Health Centres are designed to provide referral health care for cases from PHC and those in need of specialist health care approaching the CHC directly. 4 PHCs are included under each CHC thus catering approximately 80,000 populations in tribal/hilly areas and 1, 20,000 populations

for plain areas. CHC is a 30- bedded hospital providing specialist care in Medicine, Obstetrics and Gynaecology, Surgery and Paediatrics.

2.3 Primary Health Centre (PHC): A Primary Health Centre is the first contact point between avillage community and the Government medical officer. A PHC covers a population of 20,000 in hilly, tribal or difficult areas and 30,000 populations in plain areas with 4-6 indoor/observation beds. It acts as a referral unit for 6 sub-centres. It has a medical officer and para medical staff.

2.4 Primary Health Sub-Centre (PHS): A Primary Health Sub-centre is the first contact point between the primary health care system and the community. As per the population norms, one PHS is established for every 5,000 population in plain areas and 3,000 population in hilly/ tribal/ desert areas. Each PHS has a sanctioned strength of one male and one female health worker.

2.5 Maternity and Child Welfare Centre (MCW): It provides pre-natal and post-natal services for both mother and child. The services include regular check-up of pregnant women, giving folic tablets, counselling, delivery, immunization of children with check-up etc.

2.6 TB Clinic (TBC): The diagnosis and treatment of TB are functions of the general health services and hence it is a part and parcel of Primary Health Care. Specialized units such as the District Tuberculosis Centre (DTC) act as referral centres. TB clinics are established by the Government of India under the National Tuberculosis Control Programme and implemented through a network of DTC. The DTC is the nodal point for TB control activities in the district and it also functions as a specialized referral centre. The functions of sub-district level Tuberculosis Unit (TU) are implementation, monitoring and supervision of TB control activities in its designated geographical areas.

2.7 Health Centre: Clinic where medicine and medical supplies are dispensed. It has no in-patient facility. A clinic (or an outpatient clinic) is a small private or public health facility that is devoted to the care of outpatients, often in a community, in contrast to larger hospitals, which also treat inpatients.

2.8 Dispensary: Place where patients are treated and medicines provided but with no in-patient facility. Immunizations, MCH Services and sometimes pathological tests are carried out here. It may be of allopathic or any alternative medicine.

2.9 Veterinary Hospital: Mostly run by the State Government or local body for treatment and preventive measures against diseases of domestic animals like cows, buffaloes etc in rural areas.

2.10 Mobile Health Clinic: These are Mobile vans well equipped with a range of health services to villages located far away from the CHCs, PHCs or any public health sources. The vans visit villages on designated days to deliver the health care services. The services generally offered are OPD, ante- natal and post-natal, B.P. examination, X-ray, ECG, Immunization, First Aid etc.

2.11 Family Welfare Centre: Check-up and counselling is provided to the pregnant and married women regarding small family norm and devices for having a small family. Temporary and permanent contraceptive devices are provided here.

2.12 Nursing Home: A nursing home is a long –term care facility licensed by the state that offers 24-hour room and board and health care services including basic and skilled nursing care, rehabilitation and a full range of other therapies, treatments and programs to old and sick people. The difference between a hospital and a nursing home is that a

nursing home gives importance to convalescence from a disease while a hospital gives medical treatment for the disease.

2.13 Medicine Shop: A shop which sells drugs and medicines of any system of medicine viz. allopathic, homeopathic, ayurvedic or unani medicines, is considered as a medicine shop. Sometimes some shops and Paan shops also keep ordinary medicines, like Crocin, Burnol etc. These shops are not taken as medicine shops.

3. Drinking water: The following are the main source of drinking water facility (ies) available in the village.

3.1 Tap Water-treated: This source of drinking water refers to a source of drinking water which is provided to the villagers through pipes within their premises or to the villagers through common taps (public taps/community water points) by the Government departments, local bodies, panchayats, public or private estate agencies, etc. after treatment. Such a source is treated as 'Tap water from treated source'.

3.2 Tap Water-un-treated: If the villagers are drawing drinking water through pipes either directly from a well or bore well or after pumping the well or tube well water, or the water is supplied through pipes to the households of the village or through public taps without treatment. Such a source is treated as 'Tap water from un-treated source'.

3.3 Covered Well (CW): A well that is (1) covered on sides from run-off water (i.e., excess water from rain, snowmelt or other sources flows over the land) through a wall lining or casting that is raised above ground level on a platform that diverts spilled water away from the well and (2) covered so that bird droppings and animals cannot fall down the hole. It is considered as covered well.

3.4 Un-covered Well (UW): A well which is (1) un-covered on sides from runoff water, (2) un-covered from bird droppings and animals; or (3) both.

3.5 Hand Pump (HP): Hand pump means where ground water is taken out manually by operating a hand pump.

3.6 Tube Well / Borehole (TW): Tube well denotes the ground water source from where ground water is taken out through electrical or diesel pump. Spring, River/Canal, Tank/Pond/Lake are self-explanatory.

4. Community Toilet Complex: Community Toilet may be constructed and maintained by Gram Panchayats or Private NGOs like Sulabh Sauchalaya or likes.

5. Rural Sanitary Mart or Sanitary Hardware Outlet (RSM): It is an outlet dealing with the materials, hardware and designs required for the construction of not only sanitary latrines but other sanitary facilities such as compost pit, washing platform and other sanitation and hygiene accessories required for individuals, households and the environment in the rural areas.

6. Community bio-gas or recycle of waste for productive use: Many of the solid wastes having economic values but put for disposal can be recycled for reuse. For example, food, cow dung, leaves, vegetable, paper, wood, plastics, old cloth etc. However, some of the wastes are not recyclable. These are carbon paper, thermo coal etc. When recyclable solid wastes is subjected to decomposition, bio-gas could be produced under favourable conditions. These systems of recycling may be there at the village level organized by Gram Panchayats with technical support from Governments or non-government organizations.

7. Communication and transport Facilities:

7.1 Post Office (PO): Self-explanatory.

7.2 Sub-Post Office (SPO): Sub-post office includes Extra Departmental Post Offices and those providing franchise postal services and also part time services in lieu of some honorarium. The limited postal services include sale of stamps, receipt of letters and money orders and also distribution of letters.

7.3 Post & Telegraph Office (PTO): Telegraph office is set up by the Government to enable people to send or receive telegrams. If the phonogram facility is available (though the Telegraph office may not be equipped with Morse Code Transmitters), the village is considered to be having telegraph facility.

7.4 Telephones (landlines): If the village is having the Public Call Office (PCO) either run by the Post Office or by individuals or by a private shop, then the village is considered to be having telephone facility.

7.5 Public Call Office (PCO)/Mobile PCO: Self-explanatory.

7.6 Mobile Phone Coverage: Mobile phones are now very common particularly in urban areas. Some villages by virtue of being in close proximity to the urban areas also enjoy the benefits of the mobile phone services. Even if a few villagers avail the services of mobile phones, then the village is considered to be having access to mobile phone.

7.7 Internet Cafes/Common Service Centres (CSC): If the village is having the facility of Cyber Cafes or shops owned by private individuals providing the facility of surfing of the internet, then the village is considered to be having access to internet/cyber cafe facility. Government of India formulated the scheme of CSC with the vision of providing all government services in an integrated manner at the door step of the citizen at an affordable cost even in the remotest corners of the country through a combination of it based as well as non-IT based services.

7.8 National Highway (NH): These are main highways running through the length and breadth of the country. Each NH is numbered like NH-1, NH-2 for easy identification.

7.9 State Highway (SH): These are roads of a state linking district headquarters and important cities within a State and connecting them with NHs or Highways of the neighbouring States.

7.10 Major District Roads (MDR): These are important roads within a district, serving areas of production and markets and connecting these with each other or with the main Highways.

7.11 Other District Roads (ODR): These are roads serving rural areas of production and providing them with outlet to market centres, taluka headquarters, block development headquarters or other main roads.

7.12 Village Road: The approach to village refers to the state of road etc., leading to the village. This is to see whether the village is approachable both in fair and foul weather, and whether it is inaccessible only for some time in the year.

7.13. Black-Topped (Pucca) Road (BTR): A road provided with a bituminous surfacing.

7.14. Gravel (Kuchha) Road (GR): A road constructed using well compacted crushed rock or gravel material (coarse sand, small stones), which is fairly resilient and does not become slippery when wet.

7.15 Water Bound Macadam (WBM): This is the road layer made of crushed or broken mixture of sand and rock fragments mechanically interlocked by rolling and voids filled with screening and binding material with the assistance of water.

7.16 Foot Path (FP): A trodden path for the use by pedestrians and in some cases bicycles. The Foot Paths are not suitable for vehicular traffic except bicycles in some cases. Most of the interior/forest villages are connected by Foot Paths.

8. Banks and Credit Societies: Banking facility means a place where a person can operate a bank account.

8.1 Commercial Bank (CB): These may be banks wholly owned by the Government of India. or by Indian or Foreign Companies.

8.2 Co-operative Banks (Coop. B): A Co-operative bank is a financial entity which belongs to its members, who are at the same time the owners and the customers of their bank. Co-operative banks are often created by persons belonging to the some local or professional community or sharing a common interest. These banks are registered under the Co-operative Societies Act. The Co-operative banks are regulated by RBI and are covered by the Banking Regulations Act, 1949.

8.3 Agricultural Credit Society (ACS): Major objectives of the ACS are to supply agricultural credit to meet the requirements of funds for agricultural production, the distribution of essential consumer commodities, the provision of storage and marketing facilities and for light agricultural implements and machinery.

8.4 Non-Agricultural Credit Society (NCS): These societies include consumer cooperative societies and also credit cooperative societies of certain categories of persons like teachers, health workers, etc.

9. Miscellaneous Facilities:

9.1 Self-help Group (SHG): Self-Help Groups are groups of between 10-25 women created by either NGOs or under the SGSY (Swarnjayanti Gram Swarozgar Yojana) for the purposes of meeting local credit needs. They are sometimes called Mahila Mandals in villages.

9.2. Public Distribution System (PDS) shop: The shops through which some essential commodities are sold by the government at subsidized rates. They may also be known as ration shops and control shops.

9.3. Mandis/Regular Market: These are those clusters of shops with or without fixed premises which are open on at least six days a week and opens at least from morning hours to dusk.

9.4. Weekly Haat: These are those clusters of shops with or without fixed premises which are open once a week.

9.5. Agricultural Marketing Society: It is a common platform to analyse the issues among all the individuals and institutions in the field of agricultural marketing.

9.6. Nutrition Centre: The Integrated Child Development Services (ICDS) Scheme set up by the Government of India with the objective of providing following package of services to the children under 6 years and pregnant and lactating mothers in villages such as; Immunization, Health Check-up, Referral Services, Pre-school Non-formal Education and Nutrition & Health Education.

9.7. Anganwadi Centre: Each centre under the ICDS scheme is run by an Anganwadi Worker. One Anganwadi worker is appointed for specified population of the village. They

are basically local women. They are assisted by Anganwadi helper. They provide pre-school non-formal education at the Centre and provide food to the children.

9.8. Accredited Social Health Activist (ASHA): ASHA is a health activist in the community who will create awareness on health and its social determinants and mobilize the community towards local health planning and increased utilization and accountability of the existing health services. She would be a promoter of good health practices. She will also provide a minimum package of curative care as appropriate and feasible for that level and make timely referrals. She will act as a motivator of different types of health related activities. Unlike ANM, she will not be involved in any clinical activities like immunization.

9.9. Sports Club/Recreation Centre: Indoor and out-door games are arranged by the Club and activities like wrestling, Judo Karate etc. are also done there.

9.10. Cinema/Video Hall (CV): If regular cinema houses licensed by Government is available, then the town/village is considered to be having the facility of Cinema Hall. Video hall owners screen films in their own or hired premises.

9.11. Public Library: Books are kept there which can be accessed by the public on loan basis. These may be sponsored by Government or Local Body or Panchayat or any influential person. Free service or nominal charges are made for using the facility.

9.12. Public Reading Room: Here the public may read newspapers and magazines. These may be sponsored by Government or Local Body or Panchayat or any influential person.

9.13. Newspaper Supply: The availability of the Newspaper(s), both in English or vernacular, in the village is considered to having the said facility.

10. Availability of Electricity/Power: If power is actually available, whatever may be the form of its use, it is indicated affirmative. If the village is having electricity for domestic purposes and the residents are using the same for domestic use, then it is considered that domestic power supply is available. If the electricity authority has not given domestic supply to the households on their request and people are using unauthorized electricity either by stealthily or misuse the supply meant for agricultural or industrial purposes, then it is not considered as availability of electricity for domestic purposes. However, if the village goes out of power due to temporary technical problems such as, transformer failures, theft of electrical equipment, etc., it is considered that electricity is available. Supply of electricity is considered available even when there is a temporary ban on new domestic connections. Connections to residential houses, bungalows, clubs, hostels and hospitals run on non-commercial basis, charitable, educational and religious institutions are included in the domestic category.

10.1 Power Supply for domestic use: This category includes electricity used only for domestic consumption.

10.2 Power supply for agricultural use: This category includes all electricity connections given to the farmers for conducting various agricultural activities including irrigation.

10.3 Power supply for commercial use: This category includes electricity connections given for workshops, industries etc. or for any commercial purposes.

10.4 Power supply for all uses: This category includes electricity connection is available for domestic use, agricultural use, and for any commercial purposes.

11. Land Use Pattern: The land use area of the villages is given in hectares. The land use pattern in the Village Directory conform to the pattern of classification of land use as recommended by the Ministry of Agriculture, Government of India. The Ministry has

recommended the maintenance of records of land use pattern under the 9 categories as indicated in the Village Directory.

12. System of drainage: Generally, by drainage system, we mean the network of mains and branches of underground conduits for the conveyance of sewerage to the point of disposal. Sewers that carry only household and industrial wastage are called separate sewers; those that carry storm water from roofs, streets and other surfaces are known as storm water drains, while those carrying both sewage and storm water are called combined sewers. However, in towns, which are not provided with such underground sewerage system, it is mentioned whether it has open drainage system. There may be possibility of the town having both closed as well as open drainage systems.

13. Type of latrines: The data on various types of latrines both public and private together are collected. The three types of latrines considered here are, Pit Latrine, Flush/Pour Flush Latrine and Service Latrine.

(i) **Pit System:** The latrines are attached to the pit that is dug into the ground for the reception of night soil, are reckoned as pit latrine.

(ii) **Flush/pour flush:** A flush latrine uses a cistern or holding tank for flushing water and has a water seal, which is a U-shaped pipe, below the seat or squatting pan that prevents the passage of flies and odours. A pour flush latrine uses a water seal, but unlike a flush latrine, a pour flush latrine uses water poured by hand for flushing (no cistern is used).

(iii) **Service:** Type of latrine from where night soil is removed manually by scavengers. All other types of latrines are covered under "Others" category.

14. Protected Water Supply - Source and capacity of Storage system: There are various sources of water supply and its storage system in the town.

14.1 Service Reservoir: A service reservoir is a water storage container that holds clean water after it has been treated in a water plant, and before it is piped to the end users. These containers are covered, and are designed to keep the water safe from contamination. Their main purpose is to provide a buffer within the water supply system so that water supplies can be maintained across periods of varying demand.

14.2 River Infiltration Gallery: Infiltration Galleries are capable of supplying large quantities of water, and are used where wells are unable to supply water needs, i.e. where an impermeable rock barrier affects well efficiency, or where surface water sources are too shallow for intake screens. Infiltration galleries are one or more horizontal screens placed adjacent to (on-shore), or directly underneath (bed-mounted), a surface water source.

14.3 Bore Well Pumping System: A bore well is a well of 6" to 12" in diameter drilled into the earth for retrieving water. The depth of a bore well can vary from 50 feet to 3000 feet. Water is pumped out to surface through electricity/generator.

14.4 Pressure Tank: Tank that is used to ensure consistent water pressure and for storage of water. Usually located in basement of house but sometimes (in older settings) located in well pit.

15. Road lighting (Points): Road lighting means the number of street lights that are maintained in the town.

16. Orphanage Home: Orphanage is the name to describe a residential institution devoted to the care of orphans – children whose parents are deceased or otherwise unable to care for them. Parents, and sometimes grandparents, are legally responsible for supporting children, but in the absence of these or other relatives willing to care for the

children, they become a ward of the state, and orphanages are a way of providing for their care and housing.

17. Working women's hostel: These may be recognized or non-recognised by any public authority. The data on number of working women's hostels available in the town are collected with number of seats.

18. Old Age Home: There are two types of Old Age Homes in India. One is the "Free" type which cares for the destitute old people who have no one else to care for them. They are given shelter, food, clothing and medical care. The second type is the "Paid" home where care is provided for a fee. Nowadays, such "Retirement" homes have become very popular in India and they are well worth considering.

19. Stadium: A stadium is a place, or venue, for (mostly) outdoor sports, concerts or other events, consisting of a field or stage partly or completely surrounded by a structure designed to allow spectators to stand or sit and view the event.

20. Auditorium/Community Hall: These are the places where meetings, social functions etc. are organised.

2011 CENSUS FINDINGS

(a) Distribution of Population in rural/urban areas and number of Households:

According to the 2011 Census, the total population of the Anantapur district stands at 40,81,148 with 20,64,495 males and 20,16,653 females. The total number of normal Households in the district are 9,68,160 as against 2,09,27,188 households in Andhra Pradesh. The district stands at 7th rank in the State as far as population is concerned. Out of the total population of the district 29,35,437 persons constituting 71.9% are residing in rural areas. And the remaining 11,45,711 persons i.e. 28.1% are residing in urban areas. The proportion of urban to total population regarded as an index of urbanization, and it is 28.1% for this district.

In this district, there are 63 Mandals with 949 villages. Among these 921 are inhabited villages. And the remaining 28 villages are un-inhabited. In terms of population Ananthapur Mandal occupies 1st place with 9.51% of the district population. While, Gandlapenta Mandal reported least population, accounting 0.64% of the district population.

The urban population is distributed among 16 urban units, of which 7 are Statutory Towns and the remaining 9 are Census Towns(CTs). Anantapur (M.Corp. + OG) Municipal Corporation has largest population, (2,67,161) whereas Yenumalapalle (CT) is the smallest town with a population of 10,482. There is no town in the district, which has less than 5,000 population.

Tadpatri and Mudigubba Mandals are having highest villages i.e 27 each. In Tadpatri Mandal all are inhabited villages and Mudigubba Mandal has one un-inhabited village. Next comes Peddavadgur Mandal with 24 villages with no un-inhabited villages. Rolla Mandal is having the least villages 7 with no un-inhabited villages.

(b) Size, Class and Status of towns, Population growth, Density, Sex ratio, Work Participation rate , Literacy rate and Religion in the District:

Size, Class and Status of Towns :

During every Census the number of Census Towns and Statutory Towns changes due to the addition of new Census Towns, declassification of old Census Towns, notifying of new Census Towns, de-notifying of old Statutory Towns, etc., for the purpose of analysis of varied demographic characteristics, the urban areas have been divided into six classes by size of population of the towns in the district.

Anantapur (M.Corp.+OG), Guntakal (M), Tadpatri (M), Dharmavaram (M) and Hindupur (M), are categorized as class-I towns, while in other categories, there are 2 class-II, 4 class-III, and 5 class-IV towns. No town is categorized as class-V and VI towns.

Population Growth:

The population of the district was 36,40,478 as per 2001 Census and has gone up to 40,81,148 persons in 2011 adding 4,40,670 persons during the decade, 2001-2011. The growth rate revealed by the district (12.1%) is more than the State growth of 10.98% during the decade.

Anantapur district ranks 19th in growth rate (12.1%) over the decade among 23 districts in the State. Rural and urban growth rates show wide variation. The rural growth rate is recorded as 7.9%, while the urban growth rate is 24.6%.

Density:

The overall density of population in the district is 213 persons per sq.km and is above the State average of 308. Among the urban areas Anantapur (M.Corp.+OG), recorded highest with 16,340 persons per sq.km, followed by 14,520 persons in Tadpatri (M). Least density, i.e. 623 persons per sq. km has been reported in Somandepalle(CT).

Sex Ratio:

Anantapur district possessed 977 females per 1,000 males, while it was 958 in 2001 Census. It is less than the State average sex ratio 993. The district occupied 20th rank in respect of sex ratio among 23 districts. Tanakal Mandal has the highest sex ratio of 1021, while the lowest sex ratio of 933 is observed at Kanaganapalle Mandal. Among urban unit Gooty (CT) has reported highest sex ratio of 1032 and Yenumalapalle Census Town reported a lowest sex ratio of 877.

Work Participation Rate:

The work participation rate for total workers is defined as percentage of total workers to total population. The work participation rate in Anantapur district is 49.9%. Again the percentage of Main workers to total workers by residence stands at 82.5%. Among the main workers as seen for the percentage of workers of 2011 over 2001, is decreased. The female workers participation has gone up from 71.1% in 2001 Census to 74.2% at 2011 Census.

The total workers participation rate separately for males and females in the rural areas is 59.7% and 48.9% respectively. Against corresponding figures for urban areas is 55.6% and 21.1% respectively.

Literacy Rate:

Calculating the effective literacy rate, children in 0-6 age group have been excluded. The district returned 23,10,960 literates forming 63.6% of the population of the district. Separating for urban and rural areas, the literacy rate worked out to 74.7% and 59.2% respectively.

Again within the urban areas, male and female literacy rates separating worked out to 82.3% and 67.1%. For the rural population the male and female literacy rates worked out to 69.4% and 48.8%.

Religion:

In this district out of the total population, religion wise there are 35,99,372 Hindus, 4,43,456 Muslims, 20,463 Christians, 932 Sikhs, 341 Buddhists and 1,417 persons are Jains. Other religious members inclusive of unclassified are 309. The members who were not stated the religion are 14,858.

(c) Scheduled Castes and Scheduled Tribes of Earlier Censuses:

To uplift the social and economical status of Scheduled Castes and Scheduled Tribes, one of the basic requirements of these populations is the availability of data on age, sex, marital status, economy, education, fertility etc.

In this regard, these particulars are being collected in each Census from 1951 onwards and provided to planners and administrators to take-up necessary steps to evolve suitable plans and welfare measures for the development of Scheduled Castes and Scheduled Tribes.

The President of India has notified some castes, races or tribes or parts of groups within the castes, races or tribes as Scheduled Castes under Article 341 of the Constitution of India. Similarly, under Article 342 of the Indian Constitution, President of India has declared all such tribes or tribal communities or parts of groups within the tribes or tribal communities as Scheduled Tribes. The list of Scheduled Castes and Scheduled Tribes are notified for each State or Union Territory and are valid only within the jurisdiction of that State and Union Territory. The list of Scheduled Castes and Scheduled Tribes is provided in this volume under the chapter on Census concepts'.

The Scheduled Caste population in the district has increased a percentage population of 13.3% from 5,14,896 in 2001 to 5,83,135 in 2011. The Scheduled Tribe population has increased a percentage population of 21.2% from 1,27,161 in 2001 to 1,54,127 in 2011.

A table relevant to the SC and ST over the decadal changes in population in chronological order is shown below with percentage of variation.

A Statement showing the decadal variation in SC/ST population in Ananthapur district in comparison to Andhra Pradesh State between 1961-2011 Censuses

Census Year	SC Population (Percentage of Decadal Variation)		ST Population (Percentage of Decadal Variation)	
	District	State	District	State
1961	2,36,285(-)	49,73,616(--)	48,500(-)	13,24,368(--)
1971	2,78,275(+17.77)	57,74,548(+16.10)	64,878(33.8)	16,57,657(+25.17)
1981	3,48,777(+25.34)	79,61,730(+37.88)	82,026(26.4)	31,76,001(+91.60)
1991	4,51,810(+29.54)	1,05,92,066(+33.04)	1,11,207(35.6)	41,99,481(+32.23)
2001	5,14,896(+13.96)	1,23,39,496(+16.50)	1,27,161(+14.35)	50,24,104(+19.64)
2011	5,83,135(+13.3)	1,38,78,078(+ 12.47)	1,54,127(+21.2)	59,18,073(+17.79)

BRIEF ANALYSIS OF PCA

TABLE 1: DECADEAL CHANGE IN POPULATION OF MANDALS BY RESIDENCE, 2001-2011

Sl. No.	Name of Mandal	Population						Percentage decadal variation 2001-2011			Percentage Urban Population	
		2001			2011			Total	Rural	Urban	2001	2011
		Total	Rural	Urban	Total	Rural	Urban					
1	2	3	4	5	6	7	8	9	10	11	12	13
1	D.Hirehal	39394	39394	0	46613	46613	0	18.33	18.33	0.00	0	0
2	Rayadurg	92490	38365	54125	102691	40942	61749	11.03	6.72	14.09	58.52	60.13
3	Kanekal	57559	57559	0	64979	64979	0	12.89	12.89	0.00	0.00	0.00
4	Bommanahal	50128	50128	0	55989	55989	0	11.69	11.69	0.00	0.00	0.00
5	Vidapanakal	48353	48353	0	53476	53476	0	10.59	10.59	0.00	0.00	0.00
6	Guntakal	159535	42432	117103	171655	45385	126270	7.60	6.96	7.83	73.40	73.56
7	Gooty	78099	34710	43389	88887	40229	48658	13.81	15.90	12.14	55.56	54.74
8	Peddavadugur	42012	42012	0	45771	45771	0	8.95	8.95	0.00	0.00	0.00
9	Yadiki	49780	49780	0	56122	56122	0	12.74	12.74	0.00	0.00	0.00
10	Tadpatri	137811	50968	86843	165872	57701	108171	20.36	13.21	24.56	63.02	65.21
11	Peddapappur	33556	33556	0	34629	34629	0	3.20	3.20	0.00	0.00	0.00
12	Pamidi	49292	49292	0	55303	55303	0	12.19	12.19	0.00	0.00	0.00
13	Vajrakarur	48252	48252	0	50007	50007	0	3.64	3.64	0.00	0.00	0.00
14	Uravakonda	74105	42249	31856	80201	44636	35565	8.23	5.65	11.64	42.99	44.34
15	Beluguppa	40546	40546	0	43735	43735	0	7.87	7.87	0.00	0.00	0.00
16	Gummagatta	42266	42266	0	49207	49207	0	16.42	16.42	0.00	0.00	0.00
17	Brahmasamudram	39518	39518	0	43162	43162	0	9.22	9.22	0.00	0.00	0.00
18	Kalyandurg	81086	51820	29266	89879	57551	32328	10.84	11.06	10.46	36.09	35.97
19	Atmakur	35995	35995	0	38970	38970	0	8.27	8.27	0.00	0.00	0.00
20	Kudair	35819	35819	0	38312	38312	0	6.96	6.96	0.00	0.00	0.00
21	Garladinne	49140	49140	0	53780	53780	0	9.44	9.44	0.00	0.00	0.00
22	Singanamala	41186	41186	0	43643	43643	0	5.97	5.97	0.00	0.00	0.00
23	Putlur	36814	36814	0	36902	36902	0	0.24	0.24	0.00	0.00	0.00
24	Yellanur	33739	33739	0	35732	35732	0	5.91	5.91	0.00	0.00	0.00
25	Narpala	51728	51728	0	54973	54973	0	6.27	6.27	0.00	0.00	0.00
26	Bukkaraya Samudram	52985	52985	0	67384	67384	0	27.18	27.18	0.00	0.00	0.00
27	Anantapur	308228	55930	252298	388023	53567	334456	25.89	-4.22	32.56	81.85	86.19
28	Raptadu	34139	34139	0	38057	31900	6157	11.48	-6.56	0.00	0.00	16.18
29	Settur	38281	38281	0	43172	43172	0	12.78	12.78	0.00	0.00	0.00
30	Kundurpi	48205	48205	0	53180	53180	0	10.32	10.32	0.00	0.00	0.00
31	Kambadur	46740	46740	0	50799	50799	0	8.68	8.68	0.00	0.00	0.00
32	Kanaganapalle	36864	36864	0	39673	39673	0	7.62	7.62	0.00	0.00	0.00
33	Dharmavaram	147176	43819	103357	172479	50605	121874	17.19	15.49	17.92	70.23	70.66
34	Bathalapalle	35318	35318	0	39373	39373	0	11.48	11.48	0.00	0.00	0.00
35	Tadimarri	31731	31731	0	32385	32385	0	2.06	2.06	0.00	0.00	0.00

BRIEF ANALYSIS OF PCA

TABLE 1: DECADEAL CHANGE IN POPULATION OF MANDALS BY RESIDENCE, 2001-2011

Sl. No.	Name of Mandal	Population						Percentage decadal variation 2001-2011			Percentage Urban Population	
		2001			2011			Total	Rural	Urban	2001	2011
		Total	Rural	Urban	Total	Rural	Urban					
36	Mudigubba	58212	58212	0	60469	60469	0	3.88	3.88	0.00	0.00	0.00
37	Talupula	42019	42019	0	42392	42392	0	0.89	0.89	0.00	0.00	0.00
38	Nambulipulikunta	30134	30134	0	31404	31404	0	4.21	4.21	0.00	0.00	0.00
39	Gandlapenta	24118	24118	0	26183	26183	0	8.56	8.56	0.00	0.00	0.00
40	Kadiri	108222	31970	76252	125373	35944	89429	15.85	12.43	17.28	70.46	71.33
41	Nallamada	39152	39152	0	41376	41376	0	5.68	5.68	0.00	0.00	0.00
42	Bukkapatnam	40701	40701	0	40149	40149	0	-1.36	-1.36	0.00	0.00	0.00
43	Kothacheruvu	38665	38665	0	39046	39046	0	0.99	0.99	0.00	0.00	0.00
44	Chennekothapalle	42308	42308	0	44351	44351	0	4.83	4.83	0.00	0.00	0.00
45	Ramagiri	31474	31474	0	34001	34001	0	8.03	8.03	0.00	0.00	0.00
46	Roddam	45903	45903	0	51168	51168	0	11.47	11.47	0.00	0.00	0.00
47	Madakasira	73222	73222	0	81227	81227	0	10.93	10.93	0.00	0.00	0.00
48	Amarapuram	52717	52717	0	55771	55771	0	5.79	5.79	0.00	0.00	0.00
49	Gudibanda	47838	47838	0	52610	52610	0	9.98	9.98	0.00	0.00	0.00
50	Rolla	34888	34888	0	39964	39964	0	14.55	14.55	0.00	0.00	0.00
51	Agali	31886	31886	0	36253	36253	0	13.70	13.70	0.00	0.00	0.00
52	Parigi	52852	52852	0	58225	58225	0	10.17	10.17	0.00	0.00	0.00
53	Penukonda	50796	50796	0	55383	55383	0	9.03	9.03	0.00	0.00	0.00
54	Puttparthi	50091	50091	0	59000	48518	10482	17.79	-3.14	0.00	0.00	17.77
55	Obuladevaracheruvu	44243	44243	0	48308	48308	0	9.19	9.19	0.00	0.00	0.00
56	Nallacheruvu	30186	30186	0	31036	31036	0	2.82	2.82	0.00	0.00	0.00
57	Tanakal	47812	47812	0	47946	47946	0	0.28	0.28	0.00	0.00	0.00
58	Amadagur	26093	26093	0	29520	29520	0	13.13	13.13	0.00	0.00	0.00
59	Gorantla	69714	69714	0	77271	77271	0	10.84	10.84	0.00	0.00	0.00
60	Somandepalle	40219	40219	0	47591	28696	18895	18.33	-28.65	0.00	0.00	39.70
61	Hindupur	170643	45569	125074	203538	51861	151677	19.28	13.81	21.27	73.30	74.52
62	Lepakshi	42101	42101	0	45122	45122	0	7.18	7.18	0.00	0.00	0.00
63	Chilamathur	46399	46399	0	51456	51456	0	10.90	10.90	0.00	0.00	0.00
District Total :		3640478	2720915	919563	4081148	2935437	1145711	12.10	7.88	24.59	25.26	28.07

The table gives the details of the decadal growth rate of population in the Mandals by the residence in the district. The district has registered a growth rate of 12.10 per cent during the decade, where as the State's average growth rate is 11.0 per cent. The urban growth rate is 24.59 and in rural, the growth rate is very little i.e. 7.88. Out of 63 Mandals, only one Mandal, show the decline in total population. 5 Mandals show decline in rural population and there is no decline in the urban population. The district percentage of urban population reports as 24.59 %.

TABLE 2: NUMBER AND PERCENTAGE OF INHABITED VILLAGES IN SPECIFIED POPULATION SIZE RANGES WITH THE RELATED POPULATION, 2011 (RURAL)

Sl. No.	Name of Mandal Parishad	Total Inhabited Villages	Total rural population			Number and % of villages	Population less than 200		Number and % of villages
			P	M	F		M	F	
1	2	3	4	5	6	7	8	9	10
1	D.Hirehal	17	46,613	23,598	23,015	1 (6 %)	90	68	0 (0 %)
2	Rayadurg	14	40,942	20,976	19,966	0 (0 %)	0	0	0 (0 %)
3	Kanekal	17	64,979	32,908	32,071	0 (0 %)	0	0	0 (0 %)
4	Bommanahal	16	55,989	28,121	27,868	0 (0 %)	0	0	0 (0 %)
5	Vidapanakal	14	53,476	27,308	26,168	0 (0 %)	0	0	0 (0 %)
6	Guntakal	18	45,385	23,197	22,188	0 (0 %)	0	0	1 (6 %)
7	Gooty	22	40,229	20,419	19,810	1 (5 %)	89	91	2 (9 %)
8	Peddavadugur	24	45,771	23,311	22,460	0 (0 %)	0	0	1 (4 %)
9	Yadiki	14	56,122	28,411	27,711	1 (7 %)	72	66	1 (7 %)
10	Tadpatri	27	57,701	29,182	28,519	1 (4 %)	42	30	3 (11 %)
11	Peddapappur	17	34,629	17,600	17,029	1 (6 %)	53	43	2 (12 %)
12	Pamidi	22	55,303	28,035	27,268	1 (5 %)	93	72	2 (9 %)
13	Vajrakarur	16	50,007	25,314	24,693	0 (0 %)	0	0	0 (0 %)
14	Uravakonda	21	44,636	22,447	22,189	1 (5 %)	35	31	1 (5 %)
15	Beluguppa	14	43,735	22,159	21,576	0 (0 %)	0	0	0 (0 %)
16	Gummagatta	11	49,207	24,958	24,249	0 (0 %)	0	0	1 (9 %)
17	Brahmasamudram	13	43,162	21,520	21,642	0 (0 %)	0	0	0 (0 %)
18	Kalyandurg	15	57,551	29,271	28,280	0 (0 %)	0	0	0 (0 %)
19	Atmakur	8	38,970	20,037	18,933	0 (0 %)	0	0	0 (0 %)
20	Kudair	13	38,312	19,470	18,842	0 (0 %)	0	0	0 (0 %)
21	Garladinne	18	53,780	27,299	26,481	1 (6 %)	59	45	1 (6 %)
22	Singanamala	19	43,643	22,032	21,611	0 (0 %)	0	0	1 (5 %)
23	Putlur	17	36,902	18,699	18,203	1 (6 %)	24	20	0 (0 %)
24	Yellanur	19	35,732	18,203	17,529	1 (5 %)	14	18	2 (11 %)
25	Narpala	12	54,973	28,026	26,947	0 (0 %)	0	0	0 (0 %)
26	Bukkaraya Samudram	14	67,384	34,582	32,802	1 (7 %)	25	25	1 (7 %)
27	Anantapur	16	53,567	27,219	26,348	1 (6 %)	58	72	0 (0 %)
28	Raptadu	11	31,900	16,416	15,484	0 (0 %)	0	0	0 (0 %)
29	Settur	9	43,172	21,955	21,217	0 (0 %)	0	0	0 (0 %)
30	Kundurpi	10	53,180	27,145	26,035	0 (0 %)	0	0	0 (0 %)
31	Kambadur	12	50,799	25,972	24,827	0 (0 %)	0	0	0 (0 %)
32	Kanaganapalle	10	39,673	20,529	19,144	0 (0 %)	0	0	0 (0 %)
33	Dharmavaram	12	50,605	25,983	24,622	0 (0 %)	0	0	0 (0 %)
34	Bathalapalle	11	39,373	20,117	19,256	0 (0 %)	0	0	1 (9 %)
35	Tadimarri	11	32,385	16,426	15,959	1 (9 %)	6	6	0 (0 %)
36	Mudigubba	26	60,469	30,435	30,034	0 (0 %)	0	0	2 (8 %)
37	Talupula	11	42,392	21,291	21,101	0 (0 %)	0	0	0 (0 %)

TABLE 2: NUMBER AND PERCENTAGE OF INHABITED VILLAGES IN SPECIFIED POPULATION SIZE RANGES WITH THE RELATED POPULATION, 2011 (RURAL)

Sl. No.	Name of Mandal Parishad	Total Inhabited Villages	Population 200 - 499		Number and % of villages	Population 500 - 999		Number and % of villages
			M	F		M	F	
1	2	3	11	12	13	14	15	16
1	D.Hirehal	17	0	0	4 (24 %)	1,858	1,856	4 (24 %)
2	Rayadurg	14	0	0	0 (0 %)	0	0	4 (29 %)
3	Kanekal	17	0	0	2 (12 %)	943	883	4 (24 %)
4	Bommanahal	16	0	0	0 (0 %)	0	0	4 (25 %)
5	Vidapanakal	14	0	0	2 (14 %)	810	779	1 (7 %)
6	Guntakal	18	199	187	2 (11 %)	717	695	7 (39 %)
7	Gooty	22	444	423	3 (14 %)	1,136	1,042	7 (32 %)
8	Peddavadugur	24	240	211	6 (25 %)	2,328	2,217	11 (46 %)
9	Yadiki	14	117	144	1 (7 %)	376	360	2 (14 %)
10	Tadpatri	27	498	489	7 (26 %)	2,749	2,741	9 (33 %)
11	Peddapappur	17	396	416	1 (6 %)	289	277	6 (35 %)
12	Pamidi	22	390	375	5 (23 %)	1,904	1,889	7 (32 %)
13	Vajrakarur	16	0	0	0 (0 %)	0	0	6 (38 %)
14	Uravakonda	21	155	148	2 (10 %)	731	715	8 (38 %)
15	Beluguppa	14	0	0	1 (7 %)	444	409	3 (21 %)
16	Gummagatta	11	239	210	0 (0 %)	0	0	0 (0 %)
17	Brahmasamudram	13	0	0	1 (8 %)	244	260	2 (15 %)
18	Kalyandurg	15	0	0	1 (7 %)	384	370	1 (7 %)
19	Atmakur	8	0	0	0 (0 %)	0	0	0 (0 %)
20	Kudair	13	0	0	2 (15 %)	565	641	3 (23 %)
21	Garladinne	18	104	107	0 (0 %)	0	0	8 (44 %)
22	Singanamala	19	202	202	2 (11 %)	955	957	5 (26 %)
23	Putlur	17	0	0	3 (18 %)	1,046	1,004	5 (29 %)
24	Yellanur	19	399	360	5 (26 %)	2,103	2,033	4 (21 %)
25	Narpala	12	0	0	1 (8 %)	380	359	1 (8 %)
26	Bukkaraya Samudram	14	222	208	0 (0 %)	0	0	1 (7 %)
27	Anantapur	16	0	0	2 (12 %)	572	526	2 (12 %)
28	Raptadu	11	0	0	1 (9 %)	409	387	3 (27 %)
29	Settur	9	0	0	1 (11 %)	420	388	1 (11 %)
30	Kundurpi	10	0	0	1 (10 %)	332	312	0 (0 %)
31	Kambadur	12	0	0	1 (8 %)	462	447	2 (17 %)
32	Kanaganapalle	10	0	0	0 (0 %)	0	0	1 (10 %)
33	Dharmavaram	12	0	0	1 (8 %)	387	377	2 (17 %)
34	Bathalapalle	11	148	132	0 (0 %)	0	0	2 (18 %)
35	Tadimarri	11	0	0	1 (9 %)	398	391	1 (9 %)
36	Mudigubba	26	351	327	7 (27 %)	2,798	2,587	9 (35 %)
37	Talupula	11	0	0	0 (0 %)	0	0	2 (18 %)

TABLE 2: NUMBER AND PERCENTAGE OF INHABITED VILLAGES IN SPECIFIED POPULATION SIZE RANGES WITH THE RELATED POPULATION, 2011 (RURAL)

Sl. No.	Name of Mandal Parishad	Total Inhabited Villages	Population 1000 - 1999		Number and % of villages	Population 2000 - 4999		Number and % of villages
			M	F		M	F	
1	2	3	17	18	19	20	21	22
1	D.Hirehal	17	3,035	2,973	5 (29 %)	8,330	8,160	3 (18 %)
2	Rayadurg	14	3,362	3,062	10 (71 %)	17,614	16,904	0 (0 %)
3	Kanekal	17	3,729	3,697	7 (41 %)	9,092	8,849	3 (18 %)
4	Bommanahal	16	3,100	3,009	10 (62 %)	19,525	19,427	2 (12 %)
5	Vidapanakal	14	471	623	6 (43 %)	7,200	6,860	5 (36 %)
6	Guntakal	18	5,421	5,244	6 (33 %)	10,117	9,511	2 (11 %)
7	Gooty	22	4,431	5,054	9 (41 %)	14,319	13,200	0 (0 %)
8	Peddavadugur	24	7,637	7,413	4 (17 %)	6,338	5,981	2 (8 %)
9	Yadiki	14	1,506	1,467	6 (43 %)	7,924	7,768	2 (14 %)
10	Tadpatri	27	6,582	6,365	4 (15 %)	7,029	7,010	2 (7 %)
11	Peddapappur	17	4,288	4,078	7 (41 %)	12,574	12,215	0 (0 %)
12	Pamidi	22	4,283	4,155	6 (27 %)	7,782	7,474	0 (0 %)
13	Vajrakarur	16	4,022	3,971	8 (50 %)	11,658	11,049	1 (6 %)
14	Uravakonda	21	6,427	6,431	8 (38 %)	11,574	11,451	1 (5 %)
15	Beluguppa	14	2,321	2,226	8 (57 %)	12,968	12,887	2 (14 %)
16	Gummagatta	11	0	0	6 (55 %)	10,522	10,178	4 (36 %)
17	Brahmasamudram	13	1,347	1,342	7 (54 %)	11,229	11,463	3 (23 %)
18	Kalyandurg	15	677	618	9 (60 %)	15,778	15,323	4 (27 %)
19	Atmakur	8	0	0	5 (62 %)	8,478	7,890	2 (25 %)
20	Kudair	13	2,420	2,229	6 (46 %)	10,514	10,238	2 (15 %)
21	Garladinne	18	6,099	5,929	5 (28 %)	9,346	8,781	3 (17 %)
22	Singanamala	19	3,704	3,561	11 (58 %)	17,171	16,891	0 (0 %)
23	Putlur	17	4,087	4,018	7 (41 %)	10,526	10,329	1 (6 %)
24	Yellanur	19	2,996	2,937	6 (32 %)	9,297	8,860	1 (5 %)
25	Narpala	12	815	794	7 (58 %)	10,829	10,056	2 (17 %)
26	Bukkaraya Samudram	14	844	777	7 (50 %)	11,036	10,771	3 (21 %)
27	Anantapur	16	1,419	1,410	7 (44 %)	10,461	11,207	4 (25 %)
28	Raptadu	11	2,037	1,984	5 (45 %)	6,904	6,436	2 (18 %)
29	Settur	9	946	929	4 (44 %)	7,074	6,704	2 (22 %)
30	Kundurpi	10	0	0	4 (40 %)	7,939	7,833	4 (40 %)
31	Kambadur	12	1,663	1,592	5 (42 %)	7,262	6,600	3 (25 %)
32	Kanaganapalle	10	808	754	7 (70 %)	12,794	11,926	2 (20 %)
33	Dharmavaram	12	1,751	1,715	6 (50 %)	10,833	10,218	2 (17 %)
34	Bathalapalle	11	1,369	1,340	6 (55 %)	9,552	9,126	1 (9 %)
35	Tadimarri	11	667	621	7 (64 %)	12,482	12,076	1 (9 %)
36	Mudigubba	26	6,514	6,353	6 (23 %)	9,681	9,376	1 (4 %)
37	Talupula	11	1,608	1,629	7 (64 %)	10,445	10,343	1 (9 %)

TABLE 2: NUMBER AND PERCENTAGE OF INHABITED VILLAGES IN SPECIFIED POPULATION SIZE RANGES WITH THE RELATED POPULATION, 2011 (RURAL)

Sl. No.	Name of Mandal Parishad	Total Inhabited Villages	Population 5000 - 9999		Number and % of villages	Population 10000 and above	
			M	F		M	F
1	2	3	23	24	25	26	27
1	D.Hirehal	17	10,285	9,958	0 (0 %)	0	0
2	Rayadurg	14	0	0	0 (0 %)	0	0
3	Kanekal	17	9,242	8,813	1 (6 %)	9,902	9,829
4	Bommanahal	16	5,496	5,432	0 (0 %)	0	0
5	Vidapanakal	14	18,827	17,906	0 (0 %)	0	0
6	Guntakal	18	6,743	6,551	0 (0 %)	0	0
7	Gooty	22	0	0	0 (0 %)	0	0
8	Peddavadugur	24	6,768	6,638	0 (0 %)	0	0
9	Yadiki	14	6,128	6,176	1 (7 %)	12,288	11,730
10	Tadpatri	27	5,802	5,545	1 (4 %)	6,480	6,339
11	Peddapappur	17	0	0	0 (0 %)	0	0
12	Pamidi	22	0	0	1 (5 %)	13,583	13,303
13	Vajrarakur	16	3,925	4,000	1 (6 %)	5,709	5,673
14	Uravakonda	21	3,525	3,413	0 (0 %)	0	0
15	Beluguppa	14	6,426	6,054	0 (0 %)	0	0
16	Gummagatta	11	14,197	13,861	0 (0 %)	0	0
17	Brahmasamudram	13	8,700	8,577	0 (0 %)	0	0
18	Kalyandurg	15	12,432	11,969	0 (0 %)	0	0
19	Atmakur	8	6,091	5,878	1 (12 %)	5,468	5,165
20	Kudair	13	5,971	5,734	0 (0 %)	0	0
21	Garladinne	18	11,691	11,619	0 (0 %)	0	0
22	Singanamala	19	0	0	0 (0 %)	0	0
23	Puttur	17	3,016	2,832	0 (0 %)	0	0
24	Yellanur	19	3,394	3,321	0 (0 %)	0	0
25	Narpala	12	6,536	6,222	1 (8 %)	9,466	9,516
26	Bukkaraya Samudram	14	11,421	10,055	1 (7 %)	11,034	10,966
27	Anantapur	16	14,709	13,133	0 (0 %)	0	0
28	Raptadu	11	7,066	6,677	0 (0 %)	0	0
29	Settur	9	6,634	6,559	1 (11 %)	6,881	6,637
30	Kundurpi	10	12,903	12,345	1 (10 %)	5,971	5,545
31	Kambadur	12	8,746	8,586	1 (8 %)	7,839	7,602
32	Kanaganapalle	10	6,927	6,464	0 (0 %)	0	0
33	Dharmavaram	12	7,312	6,968	1 (8 %)	5,700	5,344
34	Bathalapalle	11	2,554	2,455	1 (9 %)	6,494	6,203
35	Tadimarri	11	2,873	2,865	0 (0 %)	0	0
36	Mudigubba	26	2,944	2,912	1 (4 %)	8,147	8,479
37	Talupula	11	3,598	3,556	1 (9 %)	5,640	5,573

TABLE 2: NUMBER AND PERCENTAGE OF INHABITED VILLAGES IN SPECIFIED POPULATION SIZE RANGES WITH THE RELATED POPULATION, 2011 (RURAL)

Sl. No.	Name of Mandal Parishad	Total Inhabited Villages	Total rural population			Number and % of villages	Population less than 200		Number and % of villages
			P	M	F		M	F	
1	2	3	4	5	6	7	8	9	10
38	Nambulipulikunta	12	31,404	15,750	15,654	0 (0 %)	0	0	0 (0 %)
39	Gandlapenta	12	26,183	13,191	12,992	0 (0 %)	0	0	0 (0 %)
40	Kadiri	16	35,944	18,073	17,871	0 (0 %)	0	0	3 (19 %)
41	Nallamada	10	41,376	20,963	20,413	0 (0 %)	0	0	0 (0 %)
42	Bukkapatnam	8	40,149	20,089	20,060	0 (0 %)	0	0	0 (0 %)
43	Kothacheruvu	21	39,046	19,626	19,420	2 (10 %)	70	50	5 (24 %)
44	Chennekothapalle	11	44,351	22,679	21,672	0 (0 %)	0	0	1 (9 %)
45	Ramagiri	10	34,001	17,364	16,637	0 (0 %)	0	0	1 (10 %)
46	Roddam	20	51,168	25,889	25,279	0 (0 %)	0	0	1 (5 %)
47	Madakasira	19	81,227	41,068	40,159	1 (5 %)	89	79	4 (21 %)
48	Amarapuram	8	55,771	27,997	27,774	0 (0 %)	0	0	0 (0 %)
49	Gudibanda	13	52,610	26,964	25,646	1 (8 %)	3	3	0 (0 %)
50	Rolla	7	39,964	20,350	19,614	0 (0 %)	0	0	1 (14 %)
51	Agali	8	36,253	18,511	17,742	0 (0 %)	0	0	0 (0 %)
52	Parigi	16	58,225	30,003	28,222	1 (6 %)	24	18	1 (6 %)
53	Penukonda	16	55,383	28,280	27,103	3 (19 %)	95	96	1 (6 %)
54	Puttaparthi	11	48,518	24,371	24,147	0 (0 %)	0	0	1 (9 %)
55	Obuladevaracheruvu	14	48,308	24,588	23,720	2 (14 %)	81	79	0 (0 %)
56	Nallacheruvu	11	31,036	15,550	15,486	0 (0 %)	0	0	0 (0 %)
57	Tanakal	18	47,946	23,722	24,224	1 (6 %)	49	56	3 (17 %)
58	Amadagur	13	29,520	14,704	14,816	2 (15 %)	102	91	1 (8 %)
59	Gorantla	18	77,271	39,009	38,262	1 (6 %)	20	17	4 (22 %)
60	Somandepalle	19	28,696	14,692	14,004	0 (0 %)	0	0	2 (11 %)
61	Hindupur	14	51,861	26,294	25,567	0 (0 %)	0	0	1 (7 %)
62	Lepakshi	10	45,122	23,100	22,022	0 (0 %)	0	0	0 (0 %)
63	Chilamathur	15	51,456	25,759	25,697	1 (7 %)	41	41	1 (7 %)
Total		921	29,35,437	14,89,157	14,46,280	28 (3 %)	1,234	1,117	53 (6 %)

TABLE 2: NUMBER AND PERCENTAGE OF INHABITED VILLAGES IN SPECIFIED POPULATION SIZE RANGES WITH THE RELATED POPULATION, 2011 (RURAL)

Sl. No.	Name of Mandal Parishad	Total Inhabited Villages	Population 200 - 499		Number and % of villages	Population 500 - 999		Number and % of villages
			M	F		M	F	
1	2	3	11	12	13	14	15	16
38	Nambulipulikunta	12	0	0	2 (17 %)	805	790	2 (17 %)
39	Gandlapenta	12	0	0	5 (42 %)	1,962	1,900	4 (33 %)
40	Kadiri	16	542	515	5 (31 %)	2,139	2,194	2 (12 %)
41	Nallamada	10	0	0	1 (10 %)	426	389	2 (20 %)
42	Bukkapatnam	8	0	0	0 (0 %)	0	0	1 (12 %)
43	Kothacheruvu	21	887	875	4 (19 %)	1,465	1,410	5 (24 %)
44	Chennekothapalle	11	120	127	0 (0 %)	0	0	1 (9 %)
45	Ramagiri	10	190	181	1 (10 %)	458	398	1 (10 %)
46	Roddam	20	150	145	3 (15 %)	1,299	1,266	4 (20 %)
47	Madakasira	19	762	767	0 (0 %)	0	0	1 (5 %)
48	Amarapuram	8	0	0	0 (0 %)	0	0	0 (0 %)
49	Gudibanda	13	0	0	0 (0 %)	0	0	4 (31 %)
50	Rolla	7	121	90	0 (0 %)	0	0	0 (0 %)
51	Agali	8	0	0	0 (0 %)	0	0	1 (12 %)
52	Parigi	16	197	179	2 (12 %)	769	719	5 (31 %)
53	Penukonda	16	204	192	0 (0 %)	0	0	3 (19 %)
54	Puttaparthi	11	240	234	0 (0 %)	0	0	0 (0 %)
55	Obuladevaracheruvu	14	0	0	2 (14 %)	826	960	1 (7 %)
56	Nallacheruvu	11	0	0	1 (9 %)	319	342	4 (36 %)
57	Tanakal	18	519	506	1 (6 %)	456	439	5 (28 %)
58	Amadagur	13	138	149	2 (15 %)	674	704	3 (23 %)
59	Gorantla	18	640	586	2 (11 %)	623	593	0 (0 %)
60	Somandepalle	19	437	419	4 (21 %)	1,530	1,437	6 (32 %)
61	Hindupur	14	223	245	2 (14 %)	621	637	1 (7 %)
62	Lepakshi	10	0	0	0 (0 %)	0	0	1 (10 %)
63	Chilamathur	15	101	99	2 (13 %)	655	637	2 (13 %)
Total		921	9,575	9,248	105 (11 %)	40,767	39,717	197 (21 %)

TABLE 2: NUMBER AND PERCENTAGE OF INHABITED VILLAGES IN SPECIFIED POPULATION SIZE RANGES WITH THE RELATED POPULATION, 2011 (RURAL)

Sl. No.	Name of Mandal Parishad	Total Inhabited Villages	Population 1000 - 1999		Number and % of villages	Population 2000 - 4999		Number and % of villages
			M	F		M	F	
1	2	3	17	18	19	20	21	22
38	Nambulipulikunta	12	1,413	1,466	7 (58 %)	10,834	10,632	1 (8 %)
39	Gandlapenta	12	3,644	3,557	2 (17 %)	2,786	2,723	1 (8 %)
40	Kadiri	16	1,218	1,255	4 (25 %)	7,335	7,070	2 (12 %)
41	Nallamada	10	1,918	1,874	5 (50 %)	8,637	8,439	1 (10 %)
42	Bukkapatnam	8	968	969	5 (62 %)	10,161	10,042	1 (12 %)
43	Kothacheruvu	21	3,130	3,087	3 (14 %)	4,156	4,142	1 (5 %)
44	Chennekothapalle	11	749	753	5 (45 %)	8,490	8,151	4 (36 %)
45	Ramagiri	10	781	762	5 (50 %)	9,008	8,507	2 (20 %)
46	Roddam	20	3,532	3,461	11 (55 %)	15,835	15,316	0 (0 %)
47	Madakasira	19	981	834	8 (42 %)	14,640	14,509	3 (16 %)
48	Amarapuram	8	0	0	2 (25 %)	3,959	3,918	5 (62 %)
49	Gudibanda	13	3,248	3,094	4 (31 %)	8,295	8,098	4 (31 %)
50	Rolla	7	0	0	3 (43 %)	6,319	6,180	2 (29 %)
51	Agali	8	1,011	925	4 (50 %)	7,262	6,977	3 (38 %)
52	Parigi	16	4,151	3,999	4 (25 %)	7,204	6,936	1 (6 %)
53	Penukonda	16	1,975	1,860	7 (44 %)	9,237	8,648	1 (6 %)
54	Puttaparthi	11	0	0	7 (64 %)	10,474	10,238	2 (18 %)
55	Obuladevaracheruvu	14	711	664	5 (36 %)	9,041	8,840	4 (29 %)
56	Nallacheruvu	11	2,904	2,946	5 (45 %)	8,244	8,258	1 (9 %)
57	Tanakal	18	3,372	3,417	5 (28 %)	7,191	7,444	2 (11 %)
58	Amadagur	13	2,174	2,219	3 (23 %)	5,275	5,405	2 (15 %)
59	Gorantla	18	0	0	6 (33 %)	9,410	9,315	4 (22 %)
60	Somandepalle	19	4,343	4,180	7 (37 %)	8,382	7,968	0 (0 %)
61	Hindupur	14	760	773	5 (36 %)	7,481	7,494	4 (29 %)
62	Lepakshi	10	732	692	8 (80 %)	16,995	16,661	0 (0 %)
63	Chilamathur	15	1,519	1,472	7 (47 %)	11,213	11,416	1 (7 %)
Total		921	1,47,620	1,44,559	381 (41 %)	6,22,061	6,04,698	125 (14 %)

TABLE 2: NUMBER AND PERCENTAGE OF INHABITED VILLAGES IN SPECIFIED POPULATION SIZE RANGES WITH THE RELATED POPULATION, 2011 (RURAL)

Sl. No.	Name of Mandal Parishad	Total Inhabited Villages	Population 5000 - 9999		Number and % of villages	Population 10000 and above	
			M	F		M	F
1	2	3	23	24	25	26	27
38	Nambulipulikunta	12	2,698	2,766	0 (0 %)	0	0
39	Gandlapenta	12	4,799	4,812	0 (0 %)	0	0
40	Kadiri	16	6,839	6,837	0 (0 %)	0	0
41	Nallamada	10	4,313	4,436	1 (10 %)	5,669	5,275
42	Bukkapatnam	8	2,879	2,934	1 (12 %)	6,081	6,115
43	Kothacheruvu	21	2,597	2,613	1 (5 %)	7,321	7,243
44	Chennekothapalle	11	13,320	12,641	0 (0 %)	0	0
45	Ramagiri	10	6,927	6,789	0 (0 %)	0	0
46	Roddam	20	0	0	1 (5 %)	5,073	5,091
47	Madakasira	19	8,290	8,097	2 (11 %)	16,306	15,873
48	Amarapuram	8	17,930	18,014	1 (12 %)	6,108	5,842
49	Gudibanda	13	15,418	14,451	0 (0 %)	0	0
50	Rolla	7	8,322	7,912	1 (14 %)	5,588	5,432
51	Agali	8	10,238	9,840	0 (0 %)	0	0
52	Parigi	16	4,501	4,250	2 (12 %)	13,157	12,121
53	Penukonda	16	2,909	2,785	1 (6 %)	13,860	13,522
54	Puttaparathi	11	6,287	5,957	1 (9 %)	7,370	7,718
55	Obuladevaracheruvu	14	13,929	13,177	0 (0 %)	0	0
56	Nallacheruvu	11	4,083	3,940	0 (0 %)	0	0
57	Tanakal	18	6,261	6,328	1 (6 %)	5,874	6,034
58	Amadagur	13	6,341	6,248	0 (0 %)	0	0
59	Gorantla	18	15,985	15,496	1 (6 %)	12,331	12,255
60	Somandepalle	19	0	0	0 (0 %)	0	0
61	Hindupur	14	11,638	10,805	1 (7 %)	5,571	5,613
62	Lepakshi	10	0	0	1 (10 %)	5,373	4,669
63	Chilamathur	15	4,444	4,369	1 (7 %)	7,786	7,663
Total		921	4,23,830	4,08,571	32 (3 %)	2,44,070	2,38,370

The above table shows the number and percentage of inhabited villages in specific population size. Out of 63 Mandal Parishads in district, Tadpatri Mandal Parishad has the highest number of 27 villages and Rolla Mandal Parishad has the lowest of 7 villages. Out of total 921 villages in the district, there are 28 villages (3%) shows the population in the range of less than 200. In the population range of 200-499 there are 53 villages (6%). In the range of 500-999 there are 105 villages (11%) and in the range of 1000-1999 there are 197 villages (21%) and in the range of 2000-4999 there are 381 villages (41%). The population in the range of 5000-9999 shows 125 villages (14%). The population in the range of 10000 and above has only 32 villages (4%).

TABLE 3 : NEW TOWNS, DE-NOTIFIED, DECLASSIFIED AND MERGED TOWNS IN 2011 CENSUS

Name of Town	
1	
(a) New	
(i) Statutory town	Nil
(ii) Census town	1. Narayanapuram 2. Anantapur 3. Kakkalapalle 4. Yenumalapalle
(b) Denotified	
(i) Statutory towns of 2001 census denotified and also did not satisfy the criteria to be treated as census towns.	Nil
(ii) Statutory towns of 2001 census denotified but identified as census towns based on demographic and economic criteria	Nil
(iii) Census towns of 2001 census are notified as statutory town in 2011 census	Nil
(c) Declassified	Nil
(d) Wholly merged with other town(s)	Nil

*Declassified means the census towns of 2001 census which failed to satisfy the demographic and economic criteria.

The above table shows the changes in urban areas of the district. In addition to previous Census Towns, 4 new Towns i.e. Narayanapuram, Anantapur, Kakkalapalle and Yenumalapalle have been declared as census Towns for 2011 Census.

TABLE 4 : SEX RATIO OF THE STATE AND DISTRICT, 1901-2011

Census Year	State			District		
	Total	Rural	Urban	Total	Rural	Urban
1	2	3	4	5	6	7
1901	985	983	999	952	949	976
1911	992	991	1,000	950	946	984
1921	993	994	986	943	942	945
1931	987	989	966	947	947	950
1941	980	981	975	942	941	947
1951	986	985	987	943	945	933
1961	981	988	951	946	948	935
1971	977	983	949	947	949	938
1981	975	984	948	946	949	932
1991	972	977	959	946	944	952
2001	978	983	965	958	955	966
2011	993	996	987	977	971	991

Note : Sex ratio has been defined here as the number of females per 1000 males

The above table reports the sex ratio of the state and district from 1901 onwards. The table reveals right from 1901 to 2011. The sex ratio (both total and rural) of the district is less than the average sex ratio of the state. The urban sex ratio has remained less than the state urban sex ratio since 1901 to 1991, but the district's urban sex ratio is above the state's urban sex ratio during the succeeding two decades i.e. 2001 and 2011. The sex ratio of the district in 2011 is total 977, rural 971 and urban 991.

TABLE 5: SEX RATIO BY MANDAL, 2011

Sl. No.	Name of Mandal	Sex Ratio		
		Total	Rural	Urban
1	2	3	4	5
1	D.Hirehal	975	975	0
2	Rayadurg	979	952	998
3	Kanekal	975	975	0
4	Bommanahal	991	991	0
5	Vidapanakal	958	958	0
6	Guntakal	995	957	1009
7	Gooty	1004	970	1032
8	Peddavadugur	963	963	0
9	Yadiki	975	975	0
10	Tadpatri	994	977	1003
11	Peddapappur	968	968	0
12	Pamidi	973	973	0
13	Vajrakarur	975	975	0
14	Uravakonda	993	989	999
15	Beluguppa	974	974	0
16	Gummagatta	972	972	0
17	Brahmasamudram	1006	1006	0
18	Kalyandurg	984	966	1016
19	Atmakur	945	945	0
20	Kudair	968	968	0
21	Garladinne	970	970	0
22	Singanamala	981	981	0
23	Putlur	973	973	0
24	Yellanur	963	963	0
25	Narpala	962	962	0
26	Bukkaraya Samudram	949	949	0
27	Anantapur	983	968	986
28	Raptadu	946	943	960
29	Settur	966	966	0
30	Kundurpi	959	959	0
31	Kambadur	956	956	0
32	Kanaganapalle	933	933	0
33	Dharmavaram	955	948	958
34	Bathalapalle	957	957	0
35	Tadimarri	972	972	0
36	Mudigubba	987	987	0

TABLE 5: SEX RATIO BY MANDAL, 2011

Sl. No.	Name of Mandal	Sex Ratio		
		Total	Rural	Urban
1	2	3	4	5
37	Talupula	991	991	0
38	Nambulipulikunta	994	994	0
39	Gandlapenta	985	985	0
40	Kadiri	1008	989	1015
41	Nallamada	974	974	0
42	Bukkapatnam	999	999	0
43	Kothacheruvu	990	990	0
44	Chennekothapalle	956	956	0
45	Ramagiri	958	958	0
46	Roddam	976	976	0
47	Madakasira	978	978	0
48	Amarapuram	992	992	0
49	Gudibanda	951	951	0
50	Rolla	964	964	0
51	Agali	958	958	0
52	Parigi	941	941	0
53	Penukonda	958	958	0
54	Puttaparthi	970	991	877
55	Obuladevaracheruvu	965	965	0
56	Nallacheruvu	996	996	0
57	Tanakal	1021	1021	0
58	Amadagur	1008	1008	0
59	Gorantla	981	981	0
60	Somandepalle	955	953	958
61	Hindupur	983	972	986
62	Lepakshi	953	953	0
63	Chilamathur	998	998	0
District Sex ratio :		977	971	991

The table gives the Sex ratio for Total, Rural and Urban areas at Mandal Level. The sex ratio of the district is 977, where as in rural area it is 971 and it is 991 in urban. Out of 63 Mandals, 25 Mandals reported the Sex ratio more than that of district Sex ratio. The highest Sex ratio of 1021 for total and rural is shown in Tanakal Mandal and the least Sex ratio of 933 is found in Kanaganapalle Mandal for both total and rural. Regarding Urban, highest Number of 1032 females for every 1000 males is reported in Gooty Mandal, while Puttaparthi Mandal reports 877 females per 1000 males as least Sex ratio.

TABLE 6: SEX RATIO BY MANDAL PARISHAD, 2011

Sl. No.	Name of Mandal Parishad	Sex Ratio	Sl. No.	Name of Mandal Parishad	Sex Ratio
1	2	3	1	2	3
1	D.Hirehal	975	33	Dharmavaram	948
2	Rayadurg	952	34	Bathalapalle	957
3	Kanekal	975	35	Tadimarri	972
4	Bommanahal	991	36	Mudigubba	987
5	Vidapanakal	958	37	Talupula	991
6	Guntakal	957	38	Nambulipulikunta	994
7	Gooty	970	39	Gandlapenta	985
8	Peddavadugur	963	40	Kadiri	989
9	Yadiki	975	41	Nallamada	974
10	Tadpatri	977	42	Bukkapatnam	999
11	Peddapappur	968	43	Kothacheruvu	990
12	Pamidi	973	44	Chennekothapalle	956
13	Vajrakarur	975	45	Ramagiri	958
14	Uravakonda	989	46	Roddam	976
15	Beluguppa	974	47	Madakasira	978
16	Gummagatta	972	48	Amarapuram	992
17	Brahmasamudram	1006	49	Gudibanda	951
18	Kalyandurg	966	50	Rolla	964
19	Atmakur	945	51	Agali	958
20	Kudair	968	52	Parigi	941
21	Garladinne	970	53	Penukonda	958
22	Singanamala	981	54	Puttapparthi	991
23	Puttur	973	55	Obuladevaracheruvu	965
24	Yellanur	963	56	Nallacheruvu	996
25	Narpala	962	57	Tanakal	1021
26	Bukkaraya Samudram	949	58	Amadagur	1008
27	Anantapur	968	59	Gorantla	981
28	Raptadu	943	60	Somandepalle	953
29	Settur	966	61	Hindupur	972
30	Kundurpi	959	62	Lepakshi	953
31	Kambadur	956	63	Chilamathur	998
32	Kanaganapalle	933			
District (Rural) Sex ratio					971

This table shows the Mandal Parishad wise Sex ratio for rural population in the district. The highest Sex ratio of 1021 is shown in Tanakal Mandal Parishad, while the lowest Sex ratio of 933 is reported in Kanaganapalle Mandal Parishad. The district rural sex ratio is 971. In 3 Mandal Parishads out of 63 Mandal Parishads, the Sex ratio is reported more than 1000.

TABLE 7: SEX RATIO OF RURAL POPULATION BY RANGES, 2011

Range of sex ratio for villages	Inhabited villages	% of villages in each range	Population 2011	% distribution of population
1	2	3	4	5
Less than 700	3	0.33	2145	0.07
700 - 749	3	0.33	4221	0.14
750 - 799	9	0.98	18371	0.63
800 - 849	7	0.76	3563	0.12
850 - 899	44	4.78	112709	3.84
900 - 949	219	23.78	615080	20.95
950 - 999	415	45.06	1605665	54.70
1000 - 1099	202	21.93	543237	18.51
1100+	19	2.06	30446	1.04
Total	921	100	2935437	100

District (Rural) Sex ratio : 971

The table shows the Sex ratio of rural population by ranges. As per the table, it is evident that females below 700 per 1000 males are recorded in 3 inhabited villages constituting 0.07% of the total population in the district. A very good number of 415 villages are found in the range of 950-999 constituting of about 54.07 percent of the rural population, followed by 219 villages (23.78 %) in the next range of 900-949 constituting 20.95 percent of the rural population. The next range of 1000-1099 has 202 villages (21.93 %). The remaining 82 villages fall in the remaining ranges of sex ratio for villages.

TABLE 8 : SEX RATIO OF TOWNS, 2011

Sl. No.	Name of town	Urban Status of Town	Sex ratio
1	2	3	4
1	Rayadurg (M)	(M)	998
2	Guntakal (M)	(M)	1009
3	Gooty (CT)	(CT)	1032
4	Tadpatri (M)	(M)	1003
5	Uravakonda (CT)	(CT)	999
6	Kalyandurg (CT)	(CT)	1016
7	Anantapur (M Corp. + OG)	(M Corp. + OG)	995
8	Narayanapuram (CT)	(CT)	961
9	Papampeta (CT)	(CT)	978
10	Anantapur (CT)	(CT)	971
11	Kakkalapalle (CT)	(CT)	925
12	Dharmavaram (M)	(M)	958
13	Kadiri (M)	(M)	1015
14	Yenumalapalle (CT)	(CT)	877
15	Somandepalle (CT)	(CT)	958
16	Hindupur (M)	(M)	986
District (Urban) Sex ratio:			991

This table reveals the sex ratio in the towns of the district. The average urban sex ratio is 991 which is more than the total sex ratio of the district. The highest sex ratio of 1032 is reported in Gooty (CT) and lowest sex ratio of 877 in Yenumalapalle (CT). It is noticed that only 5 towns have sex ratio more than 1000 and in 11 towns it is less than 1000 sex ratio

TABLE 9: SEX RATIO OF POPULATION IN THE AGE GROUP 0-6 FOR MANDAL, 2011

Sl. No.	Name of Mandal	Total/ Rural/ Urban	Total population in 0-6 age group			Sex ratio for 0-6 age group
			Persons	Males	Females	
1	2	3	4	5	6	7
1	D.Hirehal	Total	6331	3209	3122	973
		Rural	6331	3209	3122	973
		Urban	0	0	0	0
2	Rayadurg	Total	12454	6397	6057	947
		Rural	4992	2582	2410	933
		Urban	7462	3815	3647	956
3	Kaneikal	Total	7701	4064	3637	895
		Rural	7701	4064	3637	895
		Urban	0	0	0	0
4	Bommanahal	Total	7479	3775	3704	981
		Rural	7479	3775	3704	981
		Urban	0	0	0	0
5	Vidapanakal	Total	6392	3311	3081	931
		Rural	6392	3311	3081	931
		Urban	0	0	0	0
6	Guntakal	Total	18518	9545	8973	940
		Rural	5443	2805	2638	940
		Urban	13075	6740	6335	940
7	Gooty	Total	10305	5282	5023	951
		Rural	5089	2620	2469	942
		Urban	5216	2662	2554	959
8	Peddavadugur	Total	5158	2668	2490	933
		Rural	5158	2668	2490	933
		Urban	0	0	0	0
9	Yadiki	Total	6194	3249	2945	906
		Rural	6194	3249	2945	906
		Urban	0	0	0	0
10	Tadpatri	Total	18440	9524	8916	936
		Rural	6571	3436	3135	912
		Urban	11869	6088	5781	950
11	Peddapappur	Total	3690	1899	1791	943
		Rural	3690	1899	1791	943
		Urban	0	0	0	0

TABLE 9: SEX RATIO OF POPULATION IN THE AGE GROUP 0-6 FOR MANDAL, 2011

Sl. No.	Name of Mandal	Total/ Rural/ Urban	Total population in 0-6 age group			Sex ratio for 0-6 age group
			Persons	Males	Females	
1	2	3	4	5	6	7
12	Pamidi	Total	6290	3247	3043	937
		Rural	6290	3247	3043	937
		Urban	0	0	0	0
13	Vajrakarur	Total	5867	3047	2820	926
		Rural	5867	3047	2820	926
		Urban	0	0	0	0
14	Uravakonda	Total	9040	4640	4400	948
		Rural	5281	2647	2634	995
		Urban	3759	1993	1766	886
15	Beluguppa	Total	4625	2369	2256	952
		Rural	4625	2369	2256	952
		Urban	0	0	0	0
16	Gummagatta	Total	6372	3287	3085	939
		Rural	6372	3287	3085	939
		Urban	0	0	0	0
17	Brahmasamudram	Total	5055	2610	2445	937
		Rural	5055	2610	2445	937
		Urban	0	0	0	0
18	Kalyandurg	Total	9973	5192	4781	921
		Rural	6569	3432	3137	914
		Urban	3404	1760	1644	934
19	Atmakur	Total	4367	2325	2042	878
		Rural	4367	2325	2042	878
		Urban	0	0	0	0
20	Kudair	Total	4404	2322	2082	897
		Rural	4404	2322	2082	897
		Urban	0	0	0	0
21	Garladinne	Total	5868	3078	2790	906
		Rural	5868	3078	2790	906
		Urban	0	0	0	0
22	Singanamala	Total	4906	2546	2360	927
		Rural	4906	2546	2360	927
		Urban	0	0	0	0

TABLE 9: SEX RATIO OF POPULATION IN THE AGE GROUP 0-6 FOR MANDAL, 2011

Sl. No.	Name of Mandal	Total/ Rural/ Urban	Total population in 0-6 age group			Sex ratio for 0-6 age group
			Persons	Males	Females	
1	2	3	4	5	6	7
23	Putlur	Total	3789	1956	1833	937
		Rural	3789	1956	1833	937
		Urban	0	0	0	0
24	Yellanur	Total	3697	1976	1721	871
		Rural	3697	1976	1721	871
		Urban	0	0	0	0
25	Narpala	Total	6209	3274	2935	896
		Rural	6209	3274	2935	896
		Urban	0	0	0	0
26	Bukkaraya Samudram	Total	8141	4307	3834	890
		Rural	8141	4307	3834	890
		Urban	0	0	0	0
27	Anantapur	Total	38845	20480	18365	897
		Rural	5562	2946	2616	888
		Urban	33283	17534	15749	898
28	Raptadu	Total	4039	2180	1859	853
		Rural	3404	1843	1561	847
		Urban	635	337	298	884
29	Settur	Total	4971	2515	2456	977
		Rural	4971	2515	2456	977
		Urban	0	0	0	0
30	Kundurpi	Total	5853	3062	2791	911
		Rural	5853	3062	2791	911
		Urban	0	0	0	0
31	Kambadur	Total	5579	2922	2657	909
		Rural	5579	2922	2657	909
		Urban	0	0	0	0
32	Kanaganapalle	Total	4255	2267	1988	877
		Rural	4255	2267	1988	877
		Urban	0	0	0	0
33	Dharmavaram	Total	18109	9671	8438	873
		Rural	5379	2837	2542	896
		Urban	12730	6834	5896	863

TABLE 9: SEX RATIO OF POPULATION IN THE AGE GROUP 0-6 FOR MANDAL, 2011

Sl. No.	Name of Mandal	Total/ Rural/ Urban	Total population in 0-6 age group			Sex ratio for 0-6 age group
			Persons	Males	Females	
1	2	3	4	5	6	7
34	Bathalapalle	Total	4131	2200	1931	878
		Rural	4131	2200	1931	878
		Urban	0	0	0	0
35	Tadimarri	Total	3392	1776	1616	910
		Rural	3392	1776	1616	910
		Urban	0	0	0	0
36	Mudigubba	Total	6464	3378	3086	914
		Rural	6464	3378	3086	914
		Urban	0	0	0	0
37	Talupula	Total	4520	2353	2167	921
		Rural	4520	2353	2167	921
		Urban	0	0	0	0
38	Nambulipulikunta	Total	3376	1737	1639	944
		Rural	3376	1737	1639	944
		Urban	0	0	0	0
39	Gandlapenta	Total	2999	1592	1407	884
		Rural	2999	1592	1407	884
		Urban	0	0	0	0
40	Kadiri	Total	14310	7446	6864	922
		Rural	4214	2234	1980	886
		Urban	10096	5212	4884	937
41	Nallamada	Total	4213	2208	2005	908
		Rural	4213	2208	2005	908
		Urban	0	0	0	0
42	Bukkapatnam	Total	4272	2177	2095	962
		Rural	4272	2177	2095	962
		Urban	0	0	0	0
43	Kothacheruvu	Total	3886	2055	1831	891
		Rural	3886	2055	1831	891
		Urban	0	0	0	0
44	Chennekothapalle	Total	4665	2393	2272	949
		Rural	4665	2393	2272	949
		Urban	0	0	0	0

TABLE 9: SEX RATIO OF POPULATION IN THE AGE GROUP 0-6 FOR MANDAL, 2011

Sl. No.	Name of Mandal	Total/ Rural/ Urban	Total population in 0-6 age group			Sex ratio for 0-6 age group
			Persons	Males	Females	
1	2	3	4	5	6	7
45	Ramagiri	Total	3644	1924	1720	894
		Rural	3644	1924	1720	894
		Urban	0	0	0	0
46	Roddam	Total	5161	2667	2494	935
		Rural	5161	2667	2494	935
		Urban	0	0	0	0
47	Madakasira	Total	8616	4351	4265	980
		Rural	8616	4351	4265	980
		Urban	0	0	0	0
48	Amarapuram	Total	5405	2762	2643	957
		Rural	5405	2762	2643	957
		Urban	0	0	0	0
49	Gudibanda	Total	5607	2907	2700	929
		Rural	5607	2907	2700	929
		Urban	0	0	0	0
50	Rolla	Total	4188	2122	2066	974
		Rural	4188	2122	2066	974
		Urban	0	0	0	0
51	Agali	Total	3565	1847	1718	930
		Rural	3565	1847	1718	930
		Urban	0	0	0	0
52	Parigi	Total	5603	2862	2741	958
		Rural	5603	2862	2741	958
		Urban	0	0	0	0
53	Penukonda	Total	5803	3054	2749	900
		Rural	5803	3054	2749	900
		Urban	0	0	0	0
54	Puttaparthi	Total	6244	3266	2978	912
		Rural	5199	2729	2470	905
		Urban	1045	537	508	946
55	Obuladevaracheruvu	Total	5209	2739	2470	902
		Rural	5209	2739	2470	902
		Urban	0	0	0	0

TABLE 9: SEX RATIO OF POPULATION IN THE AGE GROUP 0-6 FOR MANDAL, 2011

Sl. No.	Name of Mandal	Total/ Rural/ Urban	Total population in 0-6 age group			Sex ratio for 0-6 age group
			Persons	Males	Females	
1	2	3	4	5	6	7
56	Nallacheruvu	Total	3159	1580	1579	999
		Rural	3159	1580	1579	999
		Urban	0	0	0	0
57	Tanakal	Total	5308	2618	2690	1028
		Rural	5308	2618	2690	1028
		Urban	0	0	0	0
58	Amadagur	Total	3066	1553	1513	974
		Rural	3066	1553	1513	974
		Urban	0	0	0	0
59	Gorantla	Total	8429	4372	4057	928
		Rural	8429	4372	4057	928
		Urban	0	0	0	0
60	Somandepalle	Total	5317	2785	2532	909
		Rural	3004	1583	1421	898
		Urban	2313	1202	1111	924
61	Hindupur	Total	22312	11296	11016	975
		Rural	5127	2618	2509	958
		Urban	17185	8678	8507	980
62	Lepakshi	Total	4675	2358	2317	983
		Rural	4675	2358	2317	983
		Urban	0	0	0	0
63	Chilamathur	Total	5501	2795	2706	968
		Rural	5501	2795	2706	968
		Urban	0	0	0	0
District Total :		Total	445956	231369	214587	927
		Rural	323884	167977	155907	928
		Urban	122072	63392	58680	926

This table shows the sex ratio of population in the age group of 0-6 Mandal wise. The average sex ratio of the district in the age group of 0-6 is total 927, rural 928 and urban 926. This shows that the females in the age group of 0-6 are less than males in the district. The highest sex ratio for total and rural in the age group of 0-6 is reported as 1028 in Tanakal Mandal and lowest of 853 for total and 847 for rural in Raptadu Mandal. Regarding urban sex ratio in the age group of 0-6, Hindupur Mandal reports highest sex ratio of 980 and Dharmavaram Mandal with 863 as lowest.

TABLE 10: SEX RATIO OF POPULATION IN THE AGE GROUP 0-6 FOR MANDAL PARISHAD, 2011

Sl. No.	Name of Mandal Parishad	Total population in 0-6 age group			Sex ratio for 0-6 age group
		Persons	Males	Females	
1	2	3	4	5	6
1	D.Hirehal	6331	3209	3122	973
2	Rayadurg	4992	2582	2410	933
3	Kanekal	7701	4064	3637	895
4	Bommanahal	7479	3775	3704	981
5	Vidapanakal	6392	3311	3081	931
6	Guntakal	5443	2805	2638	940
7	Gooty	5089	2620	2469	942
8	Peddavadugur	5158	2668	2490	933
9	Yadiki	6194	3249	2945	906
10	Tadpatri	6571	3436	3135	912
11	Peddapappur	3690	1899	1791	943
12	Pamidi	6290	3247	3043	937
13	Vajrakarur	5867	3047	2820	926
14	Uravakonda	5281	2647	2634	995
15	Beluguppa	4625	2369	2256	952
16	Gummagatta	6372	3287	3085	939
17	Brahmasamudram	5055	2610	2445	937
18	Kalyandurg	6569	3432	3137	914
19	Atmakur	4367	2325	2042	878
20	Kudair	4404	2322	2082	897
21	Garladinne	5868	3078	2790	906
22	Singanamala	4906	2546	2360	927
23	Putlur	3789	1956	1833	937
24	Yellanur	3697	1976	1721	871
25	Narpala	6209	3274	2935	896
26	Bukkaraya Samudram	8141	4307	3834	890
27	Anantapur	5562	2946	2616	888
28	Raptadu	3404	1843	1561	847
29	Settur	4971	2515	2456	977
30	Kundurpi	5853	3062	2791	911
31	Kambadur	5579	2922	2657	909
32	Kanaganapalle	4255	2267	1988	877
33	Dharmavaram	5379	2837	2542	896
34	Bathalapalle	4131	2200	1931	878
35	Tadimarri	3392	1776	1616	910
36	Mudigubba	6464	3378	3086	914

TABLE 10: SEX RATIO OF POPULATION IN THE AGE GROUP 0-6 FOR MANDAL PARISHAD, 2011

Sl. No.	Name of Mandal Parishad	Total population in 0-6 age group			Sex ratio for 0-6 age group
		Persons	Males	Females	
1	2	3	4	5	6
37	Talupula	4520	2353	2167	921
38	Nambulipulikunta	3376	1737	1639	944
39	Gandlapenta	2999	1592	1407	884
40	Kadiri	4214	2234	1980	886
41	Nallamada	4213	2208	2005	908
42	Bukkapatnam	4272	2177	2095	962
43	Kothacheruvu	3886	2055	1831	891
44	Chennekothapalle	4665	2393	2272	949
45	Ramagiri	3644	1924	1720	894
46	Roddam	5161	2667	2494	935
47	Madakasira	8616	4351	4265	980
48	Amarapuram	5405	2762	2643	957
49	Gudibanda	5607	2907	2700	929
50	Rolla	4188	2122	2066	974
51	Agali	3565	1847	1718	930
52	Parigi	5603	2862	2741	958
53	Penukonda	5803	3054	2749	900
54	Puttaparthi	5199	2729	2470	905
55	Obuladevaracheruvu	5209	2739	2470	902
56	Nallacheruvu	3159	1580	1579	999
57	Tanakal	5308	2618	2690	1028
58	Amadagur	3066	1553	1513	974
59	Gorantla	8429	4372	4057	928
60	Somandepalle	3004	1583	1421	898
61	Hindupur	5127	2618	2509	958
62	Lepakshi	4675	2358	2317	983
63	Chilamathur	5501	2795	2706	968
Total		323884	167977	155907	928

The above table gives the details of sex ratio in the age-group of 0-6 for each Mandal Parishads in the district. The average sex ratio of the district in the age group of 0-6 is 928. It is noticed that the females in the age group of 0-6 are more in Tanakal Mandal Parishad with 1028 females per 1000 males, while the least number is reported in Raptadu Mandal Parishad with 847 females per 1000 males.

TABLE 11: SEX RATIO OF RURAL POPULATION IN THE AGE GROUP 0-6 BY RANGES, 2011

Range of sex ratio for villages	Number of inhabited villages	Percentage distribution of villages	Population 2011	Percentage distribution of population
1	2	3	4	5
Less than 700	47	5.10	4324	1.34
700 - 749	34	3.69	6236	1.93
750 - 799	58	6.30	15134	4.67
800 - 849	99	10.75	33280	10.28
850 - 899	138	14.98	59694	18.43
900 - 949	158	17.16	77669	23.98
950 - 999	108	11.73	51277	15.83
1000 - 1099	155	16.83	56168	17.34
1100+	124	13.46	20102	6.21
Total	921	100	323884	100

District (Rural) Sex ratio : 928

The above table shows the details of the sex ratio of the rural population in the age group of 0-6 by ranges. It is shown that 1.34 percent of the 0-6 population distributed in 47 villages report the sex ratio in the range of less than 700. With 23.98% of total 0-6 population in the district, 158 inhabited villages report the sex ratio in the range of 900-949. 155 villages constituting 17.34% of the 0-6 population report the sex ratio in the range of 1000-1099 and 124 villages with 6.21% of the 0-6 population record the sex ratio in the range of 1100 and above.

TABLE 12: SEX RATIO OF POPULATION IN THE AGE GROUP 0-6 OF TOWNS, 2011

Sl. No.	Name of town	Status of town	Total population in 0-6 age group			Sex ratio for 0-6 age group
			Persons	Males	Females	
1	2	3	4	5	6	7
1	Rayadurg (M)	(M)	7462	3815	3647	956
2	Guntakal (M)	(M)	13075	6740	6335	940
3	Gooty (CT)	(CT)	5216	2662	2554	959
4	Tadpatri (M)	(M)	11869	6088	5781	950
5	Uravakonda (CT)	(CT)	3759	1993	1766	886
6	Kalyandurg (CT)	(CT)	3404	1760	1644	934
7	Anantapur (M Corp. + OG)	(M Corp. + OG)	25547	13446	12101	900
8	Narayanapuram (CT)	(CT)	1591	868	723	833
9	Papampeta (CT)	(CT)	1489	782	707	904
10	Anantapur (CT)	(CT)	1625	855	770	901
11	Kakkalapalle (CT)	(CT)	3666	1920	1746	909
12	Dharmavaram (M)	(M)	12730	6834	5896	863
13	Kadiri (M)	(M)	10096	5212	4884	937
14	Yenumalapalle (CT)	(CT)	1045	537	508	946
15	Somandepalle (CT)	(CT)	2313	1202	1111	924
16	Hindupur (M)	(M)	17185	8678	8507	980
District (Urban) Total :			122072	63392	58680	926

This table shows the sex ratio of population in the age group of 0-6 of Towns in the district. The average sex ratio in the age-group 0-6 of the district is 926. Highest sex ratio of 980 in the age group of 0-6 is reported in Hindupur (M) and lowest sex ratio of 833 is reported in Narayanapuram (CT) for the 0-6 age-group population in towns.

TABLE 13: NUMBER AND PERCENTAGE OF SCHEDULED CASTES AND SCHEDULED TRIBES POPULATION IN MANDALS, 2011

Sl. No.	Name of Mandal	Total/Rural/Urban	Total population	Total Scheduled Castes population	Total Scheduled Tribes population	Percentage of Scheduled Castes population to total population	Percentage of Scheduled Tribes population to total population
1	2	3	4	5	6	7	8
1	D.Hirehal	Total	46613	6882	891	14.76	1.91
		Rural	46613	6882	891	14.76	1.91
		Urban	0	0	0	0	0
2	Rayadurg	Total	102691	12022	3346	11.71	3.26
		Rural	40942	7895	2127	19.28	5.2
		Urban	61749	4127	1219	6.68	1.97
3	Kanekal	Total	64979	9872	205	15.19	0.32
		Rural	64979	9872	205	15.19	0.32
		Urban	0	0	0	0	0
4	Bommanahal	Total	55989	7090	477	12.66	0.85
		Rural	55989	7090	477	12.66	0.85
		Urban	0	0	0	0	0
5	Vidapanakal	Total	53476	7805	154	14.6	0.29
		Rural	53476	7805	154	14.6	0.29
		Urban	0	0	0	0	0
6	Guntakal	Total	171655	23824	7012	13.88	4.08
		Rural	45385	5342	4176	11.77	9.2
		Urban	126270	18482	2836	14.64	2.25
7	Gooty	Total	88887	15879	3357	17.86	3.78
		Rural	40229	6725	2242	16.72	5.57
		Urban	48658	9154	1115	18.81	2.29
8	Peddavadugur	Total	45771	8705	209	19.02	0.46
		Rural	45771	8705	209	19.02	0.46
		Urban	0	0	0	0	0
9	Yadiki	Total	56122	8227	766	14.66	1.36
		Rural	56122	8227	766	14.66	1.36
		Urban	0	0	0	0	0
10	Tadpatri	Total	165872	22861	2653	13.78	1.6
		Rural	57701	9228	836	15.99	1.45
		Urban	108171	13633	1817	12.6	1.68
11	Peddapappur	Total	34629	6373	140	18.4	0.4
		Rural	34629	6373	140	18.4	0.4
		Urban	0	0	0	0	0
12	Pamidi	Total	55303	7424	3181	13.42	5.75
		Rural	55303	7424	3181	13.42	5.75
		Urban	0	0	0	0	0

TABLE 13: NUMBER AND PERCENTAGE OF SCHEDULED CASTES AND SCHEDULED TRIBES POPULATION IN MANDALS, 2011

Sl. No.	Name of Mandal	Total/Rural/Urban	Total population	Total Scheduled Castes population	Total Scheduled Tribes population	Percentage of Scheduled Castes population to total population	Percentage of Scheduled Tribes population to total population
1	2	3	4	5	6	7	8
13	Vajrakarur	Total	50007	9173	5475	18.34	10.95
		Rural	50007	9173	5475	18.34	10.95
		Urban	0	0	0	0	0
14	Uravakonda	Total	80201	12647	2139	15.77	2.67
		Rural	44636	7842	1330	17.57	2.98
		Urban	35565	4805	809	13.51	2.27
15	Beluguppa	Total	43735	8332	3434	19.05	7.85
		Rural	43735	8332	3434	19.05	7.85
		Urban	0	0	0	0	0
16	Gummagatta	Total	49207	9028	574	18.35	1.17
		Rural	49207	9028	574	18.35	1.17
		Urban	0	0	0	0	0
17	Brahmasamudram	Total	43162	7515	1139	17.41	2.64
		Rural	43162	7515	1139	17.41	2.64
		Urban	0	0	0	0	0
18	Kalyandurg	Total	89879	13322	3844	14.82	4.28
		Rural	57551	10668	3066	18.54	5.33
		Urban	32328	2654	778	8.21	2.41
19	Atmakur	Total	38970	6306	3917	16.18	10.05
		Rural	38970	6306	3917	16.18	10.05
		Urban	0	0	0	0	0
20	Kudair	Total	38312	6994	2061	18.26	5.38
		Rural	38312	6994	2061	18.26	5.38
		Urban	0	0	0	0	0
21	Garladinne	Total	53780	10077	1716	18.74	3.19
		Rural	53780	10077	1716	18.74	3.19
		Urban	0	0	0	0	0
22	Singanamala	Total	43643	9434	2262	21.62	5.18
		Rural	43643	9434	2262	21.62	5.18
		Urban	0	0	0	0	0
23	Putlur	Total	36902	6786	29	18.39	0.08
		Rural	36902	6786	29	18.39	0.08
		Urban	0	0	0	0	0
24	Yellanur	Total	35732	5954	114	16.66	0.32
		Rural	35732	5954	114	16.66	0.32
		Urban	0	0	0	0	0

TABLE 13: NUMBER AND PERCENTAGE OF SCHEDULED CASTES AND SCHEDULED TRIBES POPULATION IN MANDALS, 2011

Sl. No.	Name of Mandal	Total/Rural/Urban	Total population	Total Scheduled Castes population	Total Scheduled Tribes population	Percentage of Scheduled Castes population to total population	Percentage of Scheduled Tribes population to total population
1	2	3	4	5	6	7	8
25	Narpala	Total	54973	10276	1012	18.69	1.84
		Rural	54973	10276	1012	18.69	1.84
		Urban	0	0	0	0	0
26	Bukkaraya Samudram	Total	67384	10929	2608	16.22	3.87
		Rural	67384	10929	2608	16.22	3.87
		Urban	0	0	0	0	0
27	Anantapur	Total	388023	35321	12540	9.1	3.23
		Rural	53567	8471	1541	15.81	2.88
		Urban	334456	26850	10999	8.03	3.29
28	Raptadu	Total	38057	5089	511	13.37	1.34
		Rural	31900	4819	425	15.11	1.33
		Urban	6157	270	86	4.39	1.4
29	Settur	Total	43172	8467	730	19.61	1.69
		Rural	43172	8467	730	19.61	1.69
		Urban	0	0	0	0	0
30	Kundurpi	Total	53180	9242	433	17.38	0.81
		Rural	53180	9242	433	17.38	0.81
		Urban	0	0	0	0	0
31	Kambadur	Total	50799	12286	3232	24.19	6.36
		Rural	50799	12286	3232	24.19	6.36
		Urban	0	0	0	0	0
32	Kanaganapalle	Total	39673	6916	1688	17.43	4.25
		Rural	39673	6916	1688	17.43	4.25
		Urban	0	0	0	0	0
33	Dharmavaram	Total	172479	11761	6009	6.82	3.48
		Rural	50605	6757	3656	13.35	7.22
		Urban	121874	5004	2353	4.11	1.93
34	Bathalapalle	Total	39373	6050	2197	15.37	5.58
		Rural	39373	6050	2197	15.37	5.58
		Urban	0	0	0	0	0
35	Tadimarri	Total	32385	5789	626	17.88	1.93
		Rural	32385	5789	626	17.88	1.93
		Urban	0	0	0	0	0
36	Mudigubba	Total	60469	5903	7620	9.76	12.6
		Rural	60469	5903	7620	9.76	12.6
		Urban	0	0	0	0	0

TABLE 13: NUMBER AND PERCENTAGE OF SCHEDULED CASTES AND SCHEDULED TRIBES POPULATION IN MANDALS, 2011

Sl. No.	Name of Mandal	Total/Rural/Urban	Total population	Total Scheduled Castes population	Total Scheduled Tribes population	Percentage of Scheduled Castes population to total population	Percentage of Scheduled Tribes population to total population
1	2	3	4	5	6	7	8
37	Talupula	Total	42392	4029	2798	9.5	6.6
		Rural	42392	4029	2798	9.5	6.6
		Urban	0	0	0	0	0
38	Nambulipulikunta	Total	31404	2805	1956	8.93	6.23
		Rural	31404	2805	1956	8.93	6.23
		Urban	0	0	0	0	0
39	Gandlapenta	Total	26183	2629	2465	10.04	9.41
		Rural	26183	2629	2465	10.04	9.41
		Urban	0	0	0	0	0
40	Kadiri	Total	125373	7732	9492	6.17	7.57
		Rural	35944	2911	6513	8.1	18.12
		Urban	89429	4821	2979	5.39	3.33
41	Nallamada	Total	41376	4948	5060	11.96	12.23
		Rural	41376	4948	5060	11.96	12.23
		Urban	0	0	0	0	0
42	Bukkapatnam	Total	40149	3982	3198	9.92	7.97
		Rural	40149	3982	3198	9.92	7.97
		Urban	0	0	0	0	0
43	Kothacheruvu	Total	39046	3528	1603	9.04	4.11
		Rural	39046	3528	1603	9.04	4.11
		Urban	0	0	0	0	0
44	Chennekothapalle	Total	44351	5914	1636	13.33	3.69
		Rural	44351	5914	1636	13.33	3.69
		Urban	0	0	0	0	0
45	Ramagiri	Total	34001	6945	1048	20.43	3.08
		Rural	34001	6945	1048	20.43	3.08
		Urban	0	0	0	0	0
46	Roddam	Total	51168	9923	542	19.39	1.06
		Rural	51168	9923	542	19.39	1.06
		Urban	0	0	0	0	0
47	Madakasira	Total	81227	18029	2852	22.2	3.51
		Rural	81227	18029	2852	22.2	3.51
		Urban	0	0	0	0	0
48	Amarapuram	Total	55771	12860	533	23.06	0.96
		Rural	55771	12860	533	23.06	0.96
		Urban	0	0	0	0	0

TABLE 13: NUMBER AND PERCENTAGE OF SCHEDULED CASTES AND SCHEDULED TRIBES POPULATION IN MANDALS, 2011

Sl. No.	Name of Mandal	Total/Rural/Urban	Total population	Total Scheduled Castes population	Total Scheduled Tribes population	Percentage of Scheduled Castes population to total population	Percentage of Scheduled Tribes population to total population
1	2	3	4	5	6	7	8
49	Gudibanda	Total	52610	12449	950	23.66	1.81
		Rural	52610	12449	950	23.66	1.81
		Urban	0	0	0	0	0
50	Rolla	Total	39964	8123	626	20.33	1.57
		Rural	39964	8123	626	20.33	1.57
		Urban	0	0	0	0	0
51	Agali	Total	36253	7586	278	20.93	0.77
		Rural	36253	7586	278	20.93	0.77
		Urban	0	0	0	0	0
52	Parigi	Total	58225	11970	308	20.56	0.53
		Rural	58225	11970	308	20.56	0.53
		Urban	0	0	0	0	0
53	Penukonda	Total	55383	7478	3672	13.5	6.63
		Rural	55383	7478	3672	13.5	6.63
		Urban	0	0	0	0	0
54	Puttaparthi	Total	59000	7439	4533	12.61	7.68
		Rural	48518	6240	4283	12.86	8.83
		Urban	10482	1199	250	11.44	2.39
55	Obuladevaracheruvu	Total	48308	5766	2388	11.94	4.94
		Rural	48308	5766	2388	11.94	4.94
		Urban	0	0	0	0	0
56	Nallacheruvu	Total	31036	3140	1527	10.12	4.92
		Rural	31036	3140	1527	10.12	4.92
		Urban	0	0	0	0	0
57	Tanakal	Total	47946	7686	4783	16.03	9.98
		Rural	47946	7686	4783	16.03	9.98
		Urban	0	0	0	0	0
58	Amadagur	Total	29520	3934	1161	13.33	3.93
		Rural	29520	3934	1161	13.33	3.93
		Urban	0	0	0	0	0
59	Gorantla	Total	77271	8017	6820	10.38	8.83
		Rural	77271	8017	6820	10.38	8.83
		Urban	0	0	0	0	0
60	Somandepalle	Total	47591	7875	1318	16.55	2.77
		Rural	28696	5870	812	20.46	2.83
		Urban	18895	2005	506	10.61	2.68

TABLE 13: NUMBER AND PERCENTAGE OF SCHEDULED CASTES AND SCHEDULED TRIBES POPULATION IN MANDALS, 2011

Sl. No.	Name of Mandal	Total/ Rural/ Urban	Total population	Total Scheduled Castes population	Total Scheduled Tribes population	Percentage of Scheduled Castes population to total population	Percentage of Scheduled Tribes population to total population
1	2	3	4	5	6	7	8
61	Hindupur	Total	203538	23304	2343	11.45	1.15
		Rural	51861	9102	325	17.55	0.63
		Urban	151677	14202	2018	9.36	1.33
62	Lepakshi	Total	45122	7697	563	17.06	1.25
		Rural	45122	7697	563	17.06	1.25
		Urban	0	0	0	0	0
63	Chilamathur	Total	51456	6786	1373	13.19	2.67
		Rural	51456	6786	1373	13.19	2.67
		Urban	0	0	0	0	0
District Total :		Total	4081148	583135	154127	14.29	3.78
		Rural	2935437	475929	126362	16.21	4.3
		Urban	1145711	107206	27765	9.36	2.42

This table shows the number of percentage of Scheduled Castes and Scheduled Tribes population in the Mandals recorded during 2011 Census. Out of total district population of 40,81,148, Scheduled Castes constitute 14.29 per cent and Scheduled Tribe constitutes 3.78 per cent of the population respectively. Out of the total rural population 29,35,437, Scheduled Caste is 16.21 per cent and Scheduled Tribes are 4.3 percent. Out to the total urban population 11,45,711, Scheduled Castes is 9.36 and Scheduled Tribes are 2.42. Kambadur Mandal records the highest of 24.19 per cent for total and also rural for Scheduled Castes population and least percentage of scheduled caste population in Kadiri Mandal recorded for total with 6.17 and for rural 8.1 per cent. Highest of 18.81 percentage of Scheduled Castes are reported in Gooty Mandal and lowest of 4.11 percentage of scheduled caste population is recorded in Dharmavaram Mandal for urban. In respect of Scheduled Tribes highest per cent with 12.6 are found in Mudigubba Mandal for total and for rural 18.12 per cent in Kadiri Mandal and lowest of 0.08 in Putlur Mandal for total and also for rural. For urban percentage of Scheduled Tribes population, highest of 3.33 in Kadiri Mandal and lowest of 1.33 in Hindupur Mandal are reported.

TABLE 14: NUMBER AND PERCENTAGE OF SCHEDULED CASTES AND SCHEDULED TRIBES (RURAL) POPULATION IN MANDAL PARISHAD, 2011

Sl. No.	Name of Mandal Parishad	Total population	Total Scheduled Castes population	Total Scheduled Tribes population	Percentage of Scheduled Castes population to total population	Percentage of Scheduled Tribes population to total population
1	2	3	4	5	6	7
1	D.Hirehal	46613	6882	891	14.76	1.91
2	Rayadurg	40942	7895	2127	19.28	5.2
3	Kanekal	64979	9872	205	15.19	0.32
4	Bommanahal	55989	7090	477	12.66	0.85
5	Vidapanakal	53476	7805	154	14.6	0.29
6	Guntakal	45385	5342	4176	11.77	9.2
7	Gooty	40229	6725	2242	16.72	5.57
8	Peddavadugur	45771	8705	209	19.02	0.46
9	Yadiki	56122	8227	766	14.66	1.36
10	Tadpatri	57701	9228	836	15.99	1.45
11	Peddapappur	34629	6373	140	18.4	0.4
12	Pamidi	55303	7424	3181	13.42	5.75
13	Vajrakarur	50007	9173	5475	18.34	10.95
14	Uravakonda	44636	7842	1330	17.57	2.98
15	Beluguppa	43735	8332	3434	19.05	7.85
16	Gummagatta	49207	9028	574	18.35	1.17
17	Brahmasamudram	43162	7515	1139	17.41	2.64
18	Kalyandurg	57551	10668	3066	18.54	5.33
19	Atmakur	38970	6306	3917	16.18	10.05
20	Kudair	38312	6994	2061	18.26	5.38
21	Garladinne	53780	10077	1716	18.74	3.19
22	Singanamala	43643	9434	2262	21.62	5.18
23	Putlur	36902	6786	29	18.39	0.08
24	Yellanur	35732	5954	114	16.66	0.32
25	Narpala	54973	10276	1012	18.69	1.84
26	Bukkaraya Samudram	67384	10929	2608	16.22	3.87
27	Anantapur	53567	8471	1541	15.81	2.88
28	Raptadu	31900	4819	425	15.11	1.33
29	Settur	43172	8467	730	19.61	1.69
30	Kundurpi	53180	9242	433	17.38	0.81
31	Kambadur	50799	12286	3232	24.19	6.36
32	Kanaganapalle	39673	6916	1688	17.43	4.25
33	Dharmavaram	50605	6757	3656	13.35	7.22
34	Bathalapalle	39373	6050	2197	15.37	5.58
35	Tadimarri	32385	5789	626	17.88	1.93
36	Mudigubba	60469	5903	7620	9.76	12.6
37	Talupula	42392	4029	2798	9.5	6.6
38	Nambulipulikunta	31404	2805	1956	8.93	6.23

TABLE 14: NUMBER AND PERCENTAGE OF SCHEDULED CASTES AND SCHEDULED TRIBES (RURAL) POPULATION IN MANDAL PARISHAD, 2011

Sl. No.	Name of Mandal Parishad	Total population	Total Scheduled Castes population	Total Scheduled Tribes population	Percentage of Scheduled Castes population to total population	Percentage of Scheduled Tribes population to total population
1	2	3	4	5	6	7
39	Gandlapenta	26183	2629	2465	10.04	9.41
40	Kadiri	35944	2911	6513	8.1	18.12
41	Nallamada	41376	4948	5060	11.96	12.23
42	Bukkapatnam	40149	3982	3198	9.92	7.97
43	Kothacheruvu	39046	3528	1603	9.04	4.11
44	Chennekothapalle	44351	5914	1636	13.33	3.69
45	Ramagiri	34001	6945	1048	20.43	3.08
46	Roddam	51168	9923	542	19.39	1.06
47	Madakasira	81227	18029	2852	22.2	3.51
48	Amarapuram	55771	12860	533	23.06	0.96
49	Gudibanda	52610	12449	950	23.66	1.81
50	Rolla	39964	8123	626	20.33	1.57
51	Agali	36253	7586	278	20.93	0.77
52	Parigi	58225	11970	308	20.56	0.53
53	Penukonda	55383	7478	3672	13.5	6.63
54	Puttaparthi	48518	6240	4283	12.86	8.83
55	Obuladevaracheruvu	48308	5766	2388	11.94	4.94
56	Nallacheruvu	31036	3140	1527	10.12	4.92
57	Tanakal	47946	7686	4783	16.03	9.98
58	Amadagur	29520	3934	1161	13.33	3.93
59	Gorantla	77271	8017	6820	10.38	8.83
60	Somandepalle	28696	5870	812	20.46	2.83
61	Hindupur	51861	9102	325	17.55	0.63
62	Lepakshi	45122	7697	563	17.06	1.25
63	Chilamathur	51456	6786	1373	13.19	2.67
Total		2935437	475929	126362	16.21	4.3

The above table reveals the percentage distribution of Scheduled Castes and Scheduled Tribes population (Rural) in Mandal Parishad wise with 16.21 % of scheduled caste and 4.3 % of Scheduled Tribes population constituted out of district rural population of 29,35,437. The highest percentage of Scheduled Caste population is noticed in Kambadur Mandal Parishad with 24.19. Likewise highest percentage of Scheduled Tribes population of about 18.12 % is recorded in Kadiri Mandal Parishad. Lowest percentage of Scheduled Castes population is recorded in Kadiri Mandal Parishad with 8.1 %, and Lowest of Scheduled Tribes population is 0.08 % in Putlur Mandal Parishad.

TABLE 15: PROPORTION OF SCHEDULED CASTES POPULATION TO TOTAL POPULATION IN VILLAGES, 2011

Percentage range of Scheduled Castes population to total population	Number of villages	Percentage	Scheduled Castes population	Percentage
1	2	3	4	5
NIL	59	6.41	0	0.00
Less than 5	55	5.97	2196	0.46
5 - 10	139	15.09	42369	8.90
11 - 20	411	44.63	236329	49.66
21 - 30	187	20.30	142214	29.88
31 - 40	51	5.54	42238	8.87
41 - 50	13	1.41	8308	1.75
51 - 75	5	0.54	2150	0.45
76 and above	1	0.11	125	0.03
Total	921	100.00	475929	100.00

The above table shows proportion of Scheduled Caste Population to total population in villages recorded during 2011 Census. It is noticed that percentage of Scheduled Caste population to the total population in the range of 11-20 is in 411 villages accounting to 49.66 per cent of the total population and 187 villages constituting 29.88 per cent of the Scheduled Caste population are reported in the range of 21-30. 139 villages constituting 8.90 per cent of the Scheduled Caste Population are in the range of 5-10. Remaining 11.56 % of Scheduled Caste Population is distributed in other ranges. 59 villages report nil Scheduled Caste Population.

Table 16: Proportion of scheduled tribes population to total population in villages, 2011

Percentage range of Scheduled Tribes population to total population	Number of villages	Percentage	Scheduled Tribes population	Percentage
1	2	3	4	5
NIL	275	29.86	0	0.00
Less than 5	456	49.51	25647	20.30
5 - 10	67	7.27	17511	13.86
11 - 20	62	6.73	33651	26.63
21 - 30	25	2.71	20854	16.50
31 - 40	15	1.63	11918	9.43
41 - 50	11	1.19	9638	7.63
51 - 75	8	0.87	6795	5.38
76 and above	2	0.22	348	0.28
Total	921	100.00	126362	100.00

The above table shows proportion of Scheduled Tribes population to total population in villages recorded in 2011 Census. As per the table, 26.63 per cent of ST population is living in 62 villages and fall in the range of 11-20, followed by 20.30 per cent in 456 villages in the range of less than 5 and 16.50 per cent in 25 villages falling in the range of 21-30. There are 275 villages identified, where the ST Population is not available.

TABLE 17 : NUMBER AND PERCENTAGE OF SCHEDULED CASTES AND SCHEDULED TRIBES POPULATION IN TOWNS, 2011

Sl. No.	Name of town	Total Population	Total Scheduled Castes population	Total Scheduled Tribes population	Percentage of Scheduled Castes population to total population	Percentage of Scheduled Tribes population to total population
1	2	3	4	5	6	7
1	Rayadurg (M)	61749	4127	1219	6.68	1.97
2	Guntakal (M)	126270	18482	2836	14.64	2.25
3	Gooty (CT)	48658	9154	1115	18.81	2.29
4	Tadpatri (M)	108171	13633	1817	12.6	1.68
5	Uravakonda (CT)	35565	4805	809	13.51	2.27
6	Kalyandurg (CT)	32328	2654	778	8.21	2.41
7	Anantapur (M Corp. + OG)	267161	18338	7748	6.86	2.9
8	Narayanapuram (CT)	14227	894	325	6.28	2.28
9	Papampeta (CT)	13850	902	525	6.51	3.79
10	Anantapur (CT)	15247	2310	791	15.15	5.19
11	Kakkalapalle (CT)	30128	4676	1696	15.52	5.63
12	Dharmavaram (M)	121874	5004	2353	4.11	1.93
13	Kadiri (M)	89429	4821	2979	5.39	3.33
14	Yenumalapalle (CT)	10482	1199	250	11.44	2.39
15	Somandepalle (CT)	18895	2005	506	10.61	2.68
16	Hindupur (M)	151677	14202	2018	9.36	1.33
Total		1145711	107206	27765	9.36	2.42

The above table gives the details of number and percentage of Scheduled Castes and Scheduled Tribes living in towns. The total urban population in the district is 11,45,711, of which Scheduled Castes population is 1,07,206 accounting to 9.36 % and Scheduled Tribes population is 27,765 accounting to 2.42 %. The highest percentage of scheduled caste population of 18.81 % is reported in Gooty (CT) and lowest scheduled caste population of 4.11 % is recorded in Dharmavaram (M). Likewise the highest percentage of Scheduled Tribes population of 5.63 % is reported in Kakkalapalle (CT) and lowest of 1.33 % of Scheduled Tribe population is in Hindupur (M).

TABLE 18: SEX RATIO AMONG SCHEDULED CASTES AND SCHEDULED TRIBES (RURAL) IN MANDAL PARISHAD, 2011

Sl. No.	Name of Mandal Parishad	Scheduled Castes sex ratio	Scheduled Tribes sex ratio
1	2	3	4
1	D.Hirehal	988	929
2	Rayadurg	932	909
3	Kanekal	974	864
4	Bommanahal	989	1004
5	Vidapanakal	926	1026
6	Guntakal	944	936
7	Gooty	1133	644
8	Peddavadugur	975	1247
9	Yadiki	974	964
10	Tadpatri	994	972
11	Peddapappur	984	842
12	Pamidi	972	984
13	Vajrakarur	971	969
14	Uravakonda	982	970
15	Beluguppa	987	967
16	Gummagatta	1002	933
17	Brahmasamudram	1125	995
18	Kalyandurg	993	992
19	Atmakur	961	964
20	Kudair	1002	923
21	Garladinne	970	1024
22	Singanamala	993	1004
23	Putlur	1002	933
24	Yellanur	967	839
25	Narpala	944	942
26	Bukkaraya Samudram	967	904
27	Anantapur	1132	946
28	Raptadu	964	932
29	Settur	961	968
30	Kundurpi	971	942
31	Kambadur	1033	974
32	Kanaganapalle	950	945
33	Dharmavaram	1000	903
34	Bathalapalle	1014	965
35	Tadimarri	1015	1066
36	Mudigubba	987	962
37	Talupula	1021	1023
38	Nambulipulikunta	981	1029

TABLE 18: SEX RATIO AMONG SCHEDULED CASTES AND SCHEDULED TRIBES (RURAL) IN MANDAL PARISHAD, 2011

Sl. No.	Name of Mandal Parishad	Scheduled Castes sex ratio	Scheduled Tribes sex ratio
1	2	3	4
39	Gandlapenta	1036	936
40	Kadiri	782	1065
41	Nallamada	1096	928
42	Bukkapatnam	958	980
43	Kothacheruvu	1024	948
44	Chennekothapalle	989	920
45	Ramagiri	963	1019
46	Roddam	973	1015
47	Madakasira	979	945
48	Amarapuram	1060	952
49	Gudibanda	961	959
50	Rolla	976	981
51	Agali	952	805
52	Parigi	949	665
53	Penukonda	972	932
54	Puttaparthi	988	949
55	Obuladevaracheruvu	965	1097
56	Nallacheruvu	985	993
57	Tanakal	1022	982
58	Amadagur	1048	929
59	Gorantla	983	918
60	Somandepalle	968	966
61	Hindupur	910	946
62	Lepakshi	981	877
63	Chilamathur	1002	990
District (Rural) Sex ratio :		986	957

The sex ratio among Scheduled Castes and Scheduled Tribes is given in this table Mandal Parishad wise. The average sex ratio of Scheduled Castes and Scheduled Tribes for the district is 986 and 957 respectively, while the district sex ratio of Mandal Parishads wise for the total population is 971. The highest of 1133 females per 1000 males in scheduled caste population are reported in Gooty Mandal Parishad and lowest is reported as 782 per 1000 males in Kadiri Mandal Parishad. Likewise for Scheduled Tribes population, highest of 1247 females per 1000 males are reported in Peddavadugur Mandal Parishad and Lowest of 644 females per 1000 males are shown Gooty Mandal Parishad.

TABLE 19: SEX RATIO AMONG SCHEDULED CASTES AND SCHEDULED TRIBES IN TOWNS, 2011

Sl. No.	Name of town	Scheduled Castes sex ratio	Scheduled Tribes sex ratio
1	2	3	4
1	Rayadurg (M)	1046	992
2	Guntakal (M)	1037	992
3	Gooty (CT)	1047	1124
4	Tadpatri (M)	1031	1012
5	Uravakonda (CT)	1137	740
6	Kalyandurg (CT)	1111	945
7	Anantapur (M Corp. + OG)	1003	931
8	Narayanapuram (CT)	1079	912
9	Papampeta (CT)	982	989
10	Anantapur (CT)	1028	953
11	Kakkalapalle (CT)	973	961
12	Dharmavaram (M)	1007	986
13	Kadiri (M)	1116	1083
14	Yenumalapalle (CT)	853	938
15	Somandepalle (CT)	983	1032
16	Hindupur (M)	1023	1076
District (Urban) Sex ratio :		1031	982

This table shows the sex ratio among Scheduled Castes and Scheduled Tribes in towns. The average sex ratio for the district total of towns for Scheduled Castes is 1031 and Scheduled Tribes is 982 respectively. Whereas, the sex ratio of the total district population for towns is 991. The highest sex ratio of 1137 for Scheduled Castes population is reported in Uravakonda (CT) and lowest sex ratio of 853 is reported in Yenumalapalle (CT). Likewise for Scheduled Tribes population, highest sex ratio of 1124 is reported in Gooty (CT) and lowest sex ratio of 740 is reported in Uravakonda (CT).

**TABLE 20: NUMBER OF LITERATES AND ILLITERATES, LITERACY RATE
BY SEX IN MANDALS, 2011**

Sl. No.	Name of Mandal	T/ R/ U	Number of literates and illiterates									Gap in male-female literacy rate
			Number of literates			Number of illiterates			Literacy rate			
			P	M	F	P	M	F	P	M	F	
1	2	3	4	5	6	7	8	9	10	11	12	13
1	D.Hirehal	Total	21728	12861	8867	24885	10737	14148	53.94	63.08	44.57	18.51
		Rural	21728	12861	8867	24885	10737	14148	53.94	63.08	44.57	18.51
		Urban	0	0	0	0	0	0	0	0	0	0
2	Rayadurg	Total	55659	31725	23934	47032	20162	26870	61.68	69.74	53.49	16.25
		Rural	17878	10929	6949	23064	10047	13017	49.73	59.42	39.58	19.84
		Urban	37781	20796	16985	23968	10115	13853	69.59	76.75	62.47	14.28
3	Kaneikal	Total	31666	18589	13077	33313	14319	18994	55.28	64.45	45.99	18.46
		Rural	31666	18589	13077	33313	14319	18994	55.28	64.45	45.99	18.46
		Urban	0	0	0	0	0	0	0	0	0	0
4	Bommanahal	Total	23663	14157	9506	32326	13964	18362	48.78	58.15	39.34	18.81
		Rural	23663	14157	9506	32326	13964	18362	48.78	58.15	39.34	18.81
		Urban	0	0	0	0	0	0	0	0	0	0
5	Vidapanakal	Total	25173	15354	9819	28303	11954	16349	53.46	63.98	42.53	21.45
		Rural	25173	15354	9819	28303	11954	16349	53.46	63.98	42.53	21.45
		Urban	0	0	0	0	0	0	0	0	0	0
6	Guntakal	Total	105886	59614	46272	65769	26434	39335	69.14	77.92	60.38	17.54
		Rural	21140	12879	8261	24245	10318	13927	52.93	63.16	42.26	20.9
		Urban	84746	46735	38011	41524	16116	25408	74.87	83.29	66.59	16.7
7	Gooty	Total	53257	30150	23107	35630	14212	21418	67.77	77.15	58.5	18.65
		Rural	19846	11955	7891	20383	8464	11919	56.48	67.17	45.5	21.67
		Urban	33411	18195	15216	15247	5748	9499	76.91	85.5	68.66	16.84
8	Peddavadugur	Total	22893	13943	8950	22878	9368	13510	56.37	67.54	44.82	22.72
		Rural	22893	13943	8950	22878	9368	13510	56.37	67.54	44.82	22.72
		Urban	0	0	0	0	0	0	0	0	0	0
9	Yadiki	Total	31045	18424	12621	25077	9987	15090	62.18	73.22	50.96	22.26
		Rural	31045	18424	12621	25077	9987	15090	62.18	73.22	50.96	22.26
		Urban	0	0	0	0	0	0	0	0	0	0
10	Tadpatri	Total	100094	57461	42633	65778	25736	40042	67.89	77.99	57.8	20.19
		Rural	31344	18704	12640	26357	10478	15879	61.3	72.65	49.8	22.85
		Urban	68750	38757	29993	39421	15258	24163	71.39	80.87	62	18.87
11	Peddapappur	Total	18253	10982	7271	16376	6618	9758	59	69.94	47.72	22.22
		Rural	18253	10982	7271	16376	6618	9758	59	69.94	47.72	22.22
		Urban	0	0	0	0	0	0	0	0	0	0
12	Pamidi	Total	29856	17532	12324	25447	10503	14944	60.91	70.73	50.87	19.86
		Rural	29856	17532	12324	25447	10503	14944	60.91	70.73	50.87	19.86
		Urban	0	0	0	0	0	0	0	0	0	0

**TABLE 20: NUMBER OF LITERATES AND ILLITERATES, LITERACY RATE
BY SEX IN MANDALS, 2011**

Sl. No.	Name of Mandal	T/ R/ U	Number of literates and illiterates									Gap in male-female literacy rate
			Number of literates			Number of illiterates			Literacy rate			
			P	M	F	P	M	F	P	M	F	
1	2	3	4	5	6	7	8	9	10	11	12	13
13	Vajrakarur	Total	25131	15112	10019	24876	10202	14674	56.93	67.87	45.81	22.06
		Rural	25131	15112	10019	24876	10202	14674	56.93	67.87	45.81	22.06
		Urban	0	0	0	0	0	0	0	0	0	0
14	Uravakonda	Total	45238	26161	19077	34963	14074	20889	63.57	73.5	53.64	19.86
		Rural	21981	13124	8857	22655	9323	13332	55.85	66.28	45.29	20.99
		Urban	23257	13037	10220	12308	4751	7557	73.12	82.54	63.83	18.71
15	Beluguppa	Total	24133	14239	9894	19602	7920	11682	61.71	71.95	51.21	20.74
		Rural	24133	14239	9894	19602	7920	11682	61.71	71.95	51.21	20.74
		Urban	0	0	0	0	0	0	0	0	0	0
16	Gummagatta	Total	22644	13615	9029	26563	11343	15220	52.86	62.83	42.66	20.17
		Rural	22644	13615	9029	26563	11343	15220	52.86	62.83	42.66	20.17
		Urban	0	0	0	0	0	0	0	0	0	0
17	Brahmasamudram	Total	21475	12422	9053	21687	9098	12589	56.35	65.69	47.16	18.53
		Rural	21475	12422	9053	21687	9098	12589	56.35	65.69	47.16	18.53
		Urban	0	0	0	0	0	0	0	0	0	0
18	Kalyandurg	Total	52003	29553	22450	37876	15754	22122	65.08	73.67	56.42	17.25
		Rural	30560	17999	12561	26991	11272	15719	59.94	69.66	49.96	19.7
		Urban	21443	11554	9889	10885	4482	6403	74.14	80.93	67.51	13.42
19	Atmakur	Total	21001	12399	8602	17969	7638	10331	60.69	70	50.93	19.07
		Rural	21001	12399	8602	17969	7638	10331	60.69	70	50.93	19.07
		Urban	0	0	0	0	0	0	0	0	0	0
20	Kudair	Total	20233	11857	8376	18079	7613	10466	59.67	69.15	49.98	19.17
		Rural	20233	11857	8376	18079	7613	10466	59.67	69.15	49.98	19.17
		Urban	0	0	0	0	0	0	0	0	0	0
21	Garladinne	Total	28407	16757	11650	25373	10542	14831	59.29	69.18	49.17	20.01
		Rural	28407	16757	11650	25373	10542	14831	59.29	69.18	49.17	20.01
		Urban	0	0	0	0	0	0	0	0	0	0
22	Singanamala	Total	22338	13202	9136	21305	8830	12475	57.67	67.75	47.46	20.29
		Rural	22338	13202	9136	21305	8830	12475	57.67	67.75	47.46	20.29
		Urban	0	0	0	0	0	0	0	0	0	0
23	Putlur	Total	19728	11795	7933	17174	6904	10270	59.58	70.45	48.46	21.99
		Rural	19728	11795	7933	17174	6904	10270	59.58	70.45	48.46	21.99
		Urban	0	0	0	0	0	0	0	0	0	0
24	Yellanur	Total	19019	11407	7612	16713	6796	9917	59.37	70.3	48.15	22.15
		Rural	19019	11407	7612	16713	6796	9917	59.37	70.3	48.15	22.15
		Urban	0	0	0	0	0	0	0	0	0	0

**TABLE 20: NUMBER OF LITERATES AND ILLITERATES, LITERACY RATE
BY SEX IN MANDALS, 2011**

Sl. No.	Name of Mandal	T/ R/ U	Number of literates and illiterates									Gap in male-female literacy rate
			Number of literates			Number of illiterates			Literacy rate			
			P	M	F	P	M	F	P	M	F	
1	2	3	4	5	6	7	8	9	10	11	12	13
25	Narpala	Total	27461	16568	10893	27512	11458	16054	56.31	66.94	45.36	21.58
		Rural	27461	16568	10893	27512	11458	16054	56.31	66.94	45.36	21.58
		Urban	0	0	0	0	0	0	0	0	0	0
26	Bukkaraya Samudram	Total	35035	20666	14369	32349	13916	18433	59.14	68.26	49.6	18.66
		Rural	35035	20666	14369	32349	13916	18433	59.14	68.26	49.6	18.66
		Urban	0	0	0	0	0	0	0	0	0	0
27	Anantapur	Total	269522	147659	121863	118501	47986	70515	77.19	84.3	70.03	14.27
		Rural	31601	18222	13379	21966	8997	12969	65.83	75.07	56.38	18.69
		Urban	237921	129437	108484	96535	38989	57546	79	85.78	72.19	13.59
28	Raptadu	Total	20946	12387	8559	17111	7171	9940	61.57	71.28	51.44	19.84
		Rural	16627	9982	6645	15273	6434	8839	58.35	68.5	47.73	20.77
		Urban	4319	2405	1914	1838	737	1101	78.21	85.74	70.45	15.29
29	Settur	Total	22735	13455	9280	20437	8500	11937	59.51	69.21	49.46	19.75
		Rural	22735	13455	9280	20437	8500	11937	59.51	69.21	49.46	19.75
		Urban	0	0	0	0	0	0	0	0	0	0
30	Kundurpi	Total	28811	17030	11781	24369	10115	14254	60.88	70.71	50.68	20.03
		Rural	28811	17030	11781	24369	10115	14254	60.88	70.71	50.68	20.03
		Urban	0	0	0	0	0	0	0	0	0	0
31	Kambadur	Total	27349	15910	11439	23450	10062	13388	60.48	69.02	51.6	17.42
		Rural	27349	15910	11439	23450	10062	13388	60.48	69.02	51.6	17.42
		Urban	0	0	0	0	0	0	0	0	0	0
32	Kanaganapalle	Total	21130	12605	8525	18543	7924	10619	59.66	69.02	49.69	19.33
		Rural	21130	12605	8525	18543	7924	10619	59.66	69.02	49.69	19.33
		Urban	0	0	0	0	0	0	0	0	0	0
33	Dharmavaram	Total	104776	60302	44474	67703	27931	39772	67.87	76.76	58.67	18.09
		Rural	27212	16247	10965	23393	9736	13657	60.17	70.19	49.66	20.53
		Urban	77564	44055	33509	44310	18195	26115	71.07	79.5	62.37	17.13
34	Bathalapalle	Total	20687	12252	8435	18686	7865	10821	58.7	68.38	48.69	19.69
		Rural	20687	12252	8435	18686	7865	10821	58.7	68.38	48.69	19.69
		Urban	0	0	0	0	0	0	0	0	0	0
35	Tadimarri	Total	16342	9832	6510	16043	6594	9449	56.37	67.11	45.39	21.72
		Rural	16342	9832	6510	16043	6594	9449	56.37	67.11	45.39	21.72
		Urban	0	0	0	0	0	0	0	0	0	0
36	Mudigubba	Total	31072	18523	12549	29397	11912	17485	57.54	68.46	46.57	21.89
		Rural	31072	18523	12549	29397	11912	17485	57.54	68.46	46.57	21.89
		Urban	0	0	0	0	0	0	0	0	0	0

**TABLE 20: NUMBER OF LITERATES AND ILLITERATES, LITERACY RATE
BY SEX IN MANDALS, 2011**

Sl. No.	Name of Mandal	T/ R/ U	Number of literates and illiterates									Gap in male-female literacy rate
			Number of literates			Number of illiterates			Literacy rate			
			P	M	F	P	M	F	P	M	F	
1	2	3	4	5	6	7	8	9	10	11	12	13
37	Talupula	Total	22386	13461	8925	20006	7830	12176	59.11	71.08	47.14	23.94
		Rural	22386	13461	8925	20006	7830	12176	59.11	71.08	47.14	23.94
		Urban	0	0	0	0	0	0	0	0	0	0
38	Nambulipulikunta	Total	15673	9637	6036	15731	6113	9618	55.92	68.77	43.07	25.7
		Rural	15673	9637	6036	15731	6113	9618	55.92	68.77	43.07	25.7
		Urban	0	0	0	0	0	0	0	0	0	0
39	Gandlapenta	Total	13583	8375	5208	12600	4816	7784	58.59	72.2	44.95	27.25
		Rural	13583	8375	5208	12600	4816	7784	58.59	72.2	44.95	27.25
		Urban	0	0	0	0	0	0	0	0	0	0
40	Kadiri	Total	73723	41931	31792	51650	20517	31133	66.38	76.24	56.71	19.53
		Rural	17740	10837	6903	18204	7236	10968	55.91	68.42	43.44	24.98
		Urban	55983	31094	24889	33446	13281	20165	70.57	79.4	61.96	17.44
41	Nallamada	Total	22218	13490	8728	19158	7473	11685	59.79	71.93	47.41	24.52
		Rural	22218	13490	8728	19158	7473	11685	59.79	71.93	47.41	24.52
		Urban	0	0	0	0	0	0	0	0	0	0
42	Bukkapatnam	Total	20654	12261	8393	19495	7828	11667	57.57	68.45	46.72	21.73
		Rural	20654	12261	8393	19495	7828	11667	57.57	68.45	46.72	21.73
		Urban	0	0	0	0	0	0	0	0	0	0
43	Kothacheruvu	Total	22356	13012	9344	16690	6614	10076	63.58	74.05	53.12	20.93
		Rural	22356	13012	9344	16690	6614	10076	63.58	74.05	53.12	20.93
		Urban	0	0	0	0	0	0	0	0	0	0
44	Chennekothapalle	Total	24327	14697	9630	20024	7982	12042	61.3	72.45	49.64	22.81
		Rural	24327	14697	9630	20024	7982	12042	61.3	72.45	49.64	22.81
		Urban	0	0	0	0	0	0	0	0	0	0
45	Ramagiri	Total	18091	10740	7351	15910	6624	9286	59.59	69.56	49.28	20.28
		Rural	18091	10740	7351	15910	6624	9286	59.59	69.56	49.28	20.28
		Urban	0	0	0	0	0	0	0	0	0	0
46	Roddam	Total	27255	16267	10988	23913	9622	14291	59.24	70.05	48.22	21.83
		Rural	27255	16267	10988	23913	9622	14291	59.24	70.05	48.22	21.83
		Urban	0	0	0	0	0	0	0	0	0	0
47	Madakasira	Total	46034	26964	19070	35193	14104	21089	63.4	73.44	53.13	20.31
		Rural	46034	26964	19070	35193	14104	21089	63.4	73.44	53.13	20.31
		Urban	0	0	0	0	0	0	0	0	0	0
48	Amarapuram	Total	31526	17981	13545	24245	10016	14229	62.59	71.25	53.9	17.35
		Rural	31526	17981	13545	24245	10016	14229	62.59	71.25	53.9	17.35
		Urban	0	0	0	0	0	0	0	0	0	0

**TABLE 20: NUMBER OF LITERATES AND ILLITERATES, LITERACY RATE
BY SEX IN MANDALS, 2011**

Sl. No.	Name of Mandal	T/ R/ U	Number of literates and illiterates									Gap in male-female literacy rate
			Number of literates			Number of illiterates			Literacy rate			
			P	M	F	P	M	F	P	M	F	
1	2	3	4	5	6	7	8	9	10	11	12	13
49	Gudibanda	Total	27584	16279	11305	25026	10685	14341	58.69	67.67	49.27	18.4
		Rural	27584	16279	11305	25026	10685	14341	58.69	67.67	49.27	18.4
		Urban	0	0	0	0	0	0	0	0	0	0
50	Rolla	Total	22152	12869	9283	17812	7481	10331	61.92	70.6	52.9	17.7
		Rural	22152	12869	9283	17812	7481	10331	61.92	70.6	52.9	17.7
		Urban	0	0	0	0	0	0	0	0	0	0
51	Agali	Total	20358	11815	8543	15895	6696	9199	62.28	70.9	53.31	17.59
		Rural	20358	11815	8543	15895	6696	9199	62.28	70.9	53.31	17.59
		Urban	0	0	0	0	0	0	0	0	0	0
52	Parigi	Total	34035	20120	13915	24190	9883	14307	64.68	74.13	54.61	19.52
		Rural	34035	20120	13915	24190	9883	14307	64.68	74.13	54.61	19.52
		Urban	0	0	0	0	0	0	0	0	0	0
53	Penukonda	Total	32885	19028	13857	22498	9252	13246	66.33	75.43	56.9	18.53
		Rural	32885	19028	13857	22498	9252	13246	66.33	75.43	56.9	18.53
		Urban	0	0	0	0	0	0	0	0	0	0
54	Puttaparthi	Total	34618	20103	14515	24382	9851	14531	65.62	75.33	55.68	19.65
		Rural	27645	15962	11683	20873	8409	12464	63.82	73.75	53.9	19.85
		Urban	6973	4141	2832	3509	1442	2067	73.89	82.07	64.5	17.57
55	Obuladevaracheruvu	Total	25339	15457	9882	22969	9131	13838	58.79	70.74	46.5	24.24
		Rural	25339	15457	9882	22969	9131	13838	58.79	70.74	46.5	24.24
		Urban	0	0	0	0	0	0	0	0	0	0
56	Nallacheruvu	Total	16383	9953	6430	14653	5597	9056	58.77	71.25	46.24	25.01
		Rural	16383	9953	6430	14653	5597	9056	58.77	71.25	46.24	25.01
		Urban	0	0	0	0	0	0	0	0	0	0
57	Tanakal	Total	24863	14742	10121	23083	8980	14103	58.31	69.85	47	22.85
		Rural	24863	14742	10121	23083	8980	14103	58.31	69.85	47	22.85
		Urban	0	0	0	0	0	0	0	0	0	0
58	Amadagur	Total	15309	9169	6140	14211	5535	8676	57.87	69.72	46.16	23.56
		Rural	15309	9169	6140	14211	5535	8676	57.87	69.72	46.16	23.56
		Urban	0	0	0	0	0	0	0	0	0	0
59	Gorantla	Total	42966	25208	17758	34305	13801	20504	62.41	72.78	51.92	20.86
		Rural	42966	25208	17758	34305	13801	20504	62.41	72.78	51.92	20.86
		Urban	0	0	0	0	0	0	0	0	0	0
60	Somandepalle	Total	25669	15264	10405	21922	9076	12846	60.72	70.81	50.22	20.59
		Rural	14427	8749	5678	14269	5943	8326	56.15	66.74	45.12	21.62
		Urban	11242	6515	4727	7653	3133	4520	67.8	77.14	58.1	19.04

**TABLE 20: NUMBER OF LITERATES AND ILLITERATES, LITERACY RATE
BY SEX IN MANDALS, 2011**

Sl. No.	Name of Mandal	T/ R/ U	Number of literates and illiterates									Gap in male-female literacy rate
			Number of literates			Number of illiterates			Literacy rate			
			P	M	F	P	M	F	P	M	F	
1	2	3	4	5	6	7	8	9	10	11	12	13
61	Hindupur	Total	131572	72193	59379	71966	30471	41495	72.6	79.01	66.08	12.93
		Rural	30396	17498	12898	21465	8796	12669	65.04	73.91	55.94	17.97
		Urban	101176	54695	46481	50501	21675	28826	75.23	80.8	69.58	11.22
62	Lepakshi	Total	24755	14661	10094	20367	8439	11928	61.2	70.68	51.23	19.45
		Rural	24755	14661	10094	20367	8439	11928	61.2	70.68	51.23	19.45
		Urban	0	0	0	0	0	0	0	0	0	0
63	Chilamathur	Total	28257	16297	11960	23199	9462	13737	61.49	70.97	52.02	18.95
		Rural	28257	16297	11960	23199	9462	13737	61.49	70.97	52.02	18.95
		Urban	0	0	0	0	0	0	0	0	0	0
District Total :		Total	2310960	1338474	972486	1770188	726021	1044167	63.57	73.02	53.97	19.05
		Rural	1546394	917058	629336	1389043	572099	816944	59.21	69.41	48.77	20.64
		Urban	764566	421416	343150	381145	153922	227223	74.69	82.32	67.06	15.26

This table shows the literacy rate Mandal wise besides the number of literates and illiterates for total rural and urban areas with sex breakup and also gap in male-female literacy rate. The literacy rates are worked out by excluding the population of 0-6 years. As per 2011 Census, the proportion of literates to total population (excluding the age group of 0-6) for the district total is 63.57, rural 59.21 and urban 74.69 percentages respectively. The literacy rate of males (73.02%) in the district is higher than the females (53.97%). Anantapur Mandal reports the highest literacy rate for males as 84.3 % for total and for urban 85.78 %. And for rural it is Penukonda Mandal with 75.43%. The female literacy rate is high in Anantapur Mandal with 70.03 % for total, 72.19 % for urban and 56.9 % in Penukonda Mandal for rural. The lowest male literacy rate is reported in Bommanahal Mandal with 58.15 % for total and rural; and for urban in Rayadurg Mandal with 76.75%. Bommanahal Mandal reports the lowest female literacy rate of 39.34% for total and rural and for urban is 58.1% in Somandepalle Mandal. The gap between male and female literacy rate in the district total is 19.05 % and for rural it is 20.64 % but in urban area the gap is less and shows 15.26 %.

**TABLE 21: NUMBER OF LITERATES AND ILLITERATES, LITERACY RATE
BY SEX IN MANDAL PARISHAD (RURAL), 2011**

Sl. No.	Name of Mandal Parishad	Number of literates and illiterates						Literacy rate			Gap in male-female literacy rate
		Number of literates			Number of illiterates			P	M	F	
		P	M	F	P	M	F				
1	2	3	4	5	6	7	8	9	10	11	12
1	D.Hirehal	21728	12861	8867	24885	10737	14148	53.94	63.08	44.57	18.51
2	Rayadurg	17878	10929	6949	23064	10047	13017	49.73	59.42	39.58	19.84
3	Kanekal	31666	18589	13077	33313	14319	18994	55.28	64.45	45.99	18.46
4	Bommanahal	23663	14157	9506	32326	13964	18362	48.78	58.15	39.34	18.81
5	Vidapanakal	25173	15354	9819	28303	11954	16349	53.46	63.98	42.53	21.45
6	Guntakal	21140	12879	8261	24245	10318	13927	52.93	63.16	42.26	20.9
7	Gooty	19846	11955	7891	20383	8464	11919	56.48	67.17	45.5	21.67
8	Peddavadugur	22893	13943	8950	22878	9368	13510	56.37	67.54	44.82	22.72
9	Yadiki	31045	18424	12621	25077	9987	15090	62.18	73.22	50.96	22.26
10	Tadpatri	31344	18704	12640	26357	10478	15879	61.3	72.65	49.8	22.85
11	Peddapappur	18253	10982	7271	16376	6618	9758	59	69.94	47.72	22.22
12	Pamidi	29856	17532	12324	25447	10503	14944	60.91	70.73	50.87	19.86
13	Vajrakarur	25131	15112	10019	24876	10202	14674	56.93	67.87	45.81	22.06
14	Urvakonda	21981	13124	8857	22655	9323	13332	55.85	66.28	45.29	20.99
15	Beluguppa	24133	14239	9894	19602	7920	11682	61.71	71.95	51.21	20.74
16	Gummagatta	22644	13615	9029	26563	11343	15220	52.86	62.83	42.66	20.17
17	Brahmasamudram	21475	12422	9053	21687	9098	12589	56.35	65.69	47.16	18.53
18	Kalyandurg	30560	17999	12561	26991	11272	15719	59.94	69.66	49.96	19.7
19	Atmakur	21001	12399	8602	17969	7638	10331	60.69	70	50.93	19.07
20	Kudair	20233	11857	8376	18079	7613	10466	59.67	69.15	49.98	19.17
21	Garladinne	28407	16757	11650	25373	10542	14831	59.29	69.18	49.17	20.01
22	Singanamala	22338	13202	9136	21305	8830	12475	57.67	67.75	47.46	20.29
23	Putlur	19728	11795	7933	17174	6904	10270	59.58	70.45	48.46	21.99
24	Yellanur	19019	11407	7612	16713	6796	9917	59.37	70.3	48.15	22.15
25	Narpala	27461	16568	10893	27512	11458	16054	56.31	66.94	45.36	21.58
26	Bukkaraya Samudram	35035	20666	14369	32349	13916	18433	59.14	68.26	49.6	18.66
27	Anantapur	31601	18222	13379	21966	8997	12969	65.83	75.07	56.38	18.69
28	Raptadu	16627	9982	6645	15273	6434	8839	58.35	68.5	47.73	20.77
29	Settur	22735	13455	9280	20437	8500	11937	59.51	69.21	49.46	19.75
30	Kundurpi	28811	17030	11781	24369	10115	14254	60.88	70.71	50.68	20.03
31	Kambadur	27349	15910	11439	23450	10062	13388	60.48	69.02	51.6	17.42
32	Kanaganapalle	21130	12605	8525	18543	7924	10619	59.66	69.02	49.69	19.33
33	Dharmavaram	27212	16247	10965	23393	9736	13657	60.17	70.19	49.66	20.53
34	Bathalapalle	20687	12252	8435	18686	7865	10821	58.7	68.38	48.69	19.69
35	Tadimarri	16342	9832	6510	16043	6594	9449	56.37	67.11	45.39	21.72
36	Mudigubba	31072	18523	12549	29397	11912	17485	57.54	68.46	46.57	21.89

**TABLE 21: NUMBER OF LITERATES AND ILLITERATES, LITERACY RATE
BY SEX IN MANDAL PARISHAD (RURAL), 2011**

Sl. No.	Name of Mandal Parishad	Number of literates and illiterates						Literacy rate			Gap in male-female literacy rate
		Number of literates			Number of illiterates			P	M	F	
		P	M	F	P	M	F				
1	2	3	4	5	6	7	8	9	10	11	12
37	Talupula	22386	13461	8925	20006	7830	12176	59.11	71.08	47.14	23.94
38	Nambulipulikunta	15673	9637	6036	15731	6113	9618	55.92	68.77	43.07	25.7
39	Gandlapenta	13583	8375	5208	12600	4816	7784	58.59	72.2	44.95	27.25
40	Kadiri	17740	10837	6903	18204	7236	10968	55.91	68.42	43.44	24.98
41	Nallamada	22218	13490	8728	19158	7473	11685	59.79	71.93	47.41	24.52
42	Bukkapatnam	20654	12261	8393	19495	7828	11667	57.57	68.45	46.72	21.73
43	Kothacheruvu	22356	13012	9344	16690	6614	10076	63.58	74.05	53.12	20.93
44	Chennekothapalle	24327	14697	9630	20024	7982	12042	61.3	72.45	49.64	22.81
45	Ramagiri	18091	10740	7351	15910	6624	9286	59.59	69.56	49.28	20.28
46	Roddam	27255	16267	10988	23913	9622	14291	59.24	70.05	48.22	21.83
47	Madakasira	46034	26964	19070	35193	14104	21089	63.4	73.44	53.13	20.31
48	Amarapuram	31526	17981	13545	24245	10016	14229	62.59	71.25	53.9	17.35
49	Gudibanda	27584	16279	11305	25026	10685	14341	58.69	67.67	49.27	18.4
50	Rolla	22152	12869	9283	17812	7481	10331	61.92	70.6	52.9	17.7
51	Agali	20358	11815	8543	15895	6696	9199	62.28	70.9	53.31	17.59
52	Parigi	34035	20120	13915	24190	9883	14307	64.68	74.13	54.61	19.52
53	Penukonda	32885	19028	13857	22498	9252	13246	66.33	75.43	56.9	18.53
54	Puttaparthi	27645	15962	11683	20873	8409	12464	63.82	73.75	53.9	19.85
55	Obuladevaracheruvu	25339	15457	9882	22969	9131	13838	58.79	70.74	46.5	24.24
56	Nallacheruvu	16383	9953	6430	14653	5597	9056	58.77	71.25	46.24	25.01
57	Tanakal	24863	14742	10121	23083	8980	14103	58.31	69.85	47	22.85
58	Amadagur	15309	9169	6140	14211	5535	8676	57.87	69.72	46.16	23.56
59	Gorantla	42966	25208	17758	34305	13801	20504	62.41	72.78	51.92	20.86
60	Somandepalle	14427	8749	5678	14269	5943	8326	56.15	66.74	45.12	21.62
61	Hindupur	30396	17498	12898	21465	8796	12669	65.04	73.91	55.94	17.97
62	Lepakshi	24755	14661	10094	20367	8439	11928	61.2	70.68	51.23	19.45
63	Chilamathur	28257	16297	11960	23199	9462	13737	61.49	70.97	52.02	18.95
Total		1546394	917058	629336	1389043	572099	816944	59.21	69.41	48.77	20.64

This table reveals the number of literates, illiterates and the literacy level by sex of the total population (excluding the population in the age group of 0-6) Mandal Parishad wise. 59.21 per cent are literates in the rural area of the district. The percentage of literates in males for the district is 69.41 % and females is 48.77; thus showing a wide gap of 20.64%. Highest literacy rate was reported in Penukonda Mandal Parishad for persons 66.33 %, for males with 75.43%. and also for females with 56.9 %. The lowest literacy rate is reported in Bommanahal Mandal Parishad for persons 48.78%, 58.15 for males and 39.34 for females.

TABLE 22: DISTRIBUTION OF VILLAGES BY LITERACY RATE RANGE, 2011

Range of literacy rate for villages	Number of inhabited villages	Percentage distribution of villages	Population	Percentage distribution of population
1	2	3	4	5
0	0	0.00	0	0.00
1 - 10	0	0.00	0	0.00
11 - 20	0	0.00	0	0.00
21 - 30	1	0.11	50	0.00
31 - 40	10	1.09	10447	0.36
41 - 50	115	12.49	271500	9.25
51 - 60	483	52.44	1450363	49.41
61 - 70	274	29.75	1062054	36.18
71 - 80	30	3.26	139027	4.74
81 - 90	7	0.76	1994	0.07
91 - 99	0	0.00	0	0.00
100	1	0.11	2	0.00
Total	921	100.00	2935437	100.00
Literacy rate for District:	59.21			

This table is related to distribution of villages by literacy range. Highest number of 483 villages with 49.41% of literate population of the district is shown in the literacy range of 51-60. 274 villages with 36.81 % of literacy population are shown in range of literacy rate 61-70. 115 villages with 9.25 % fall in the range of 41-50, followed by 30 villages with 4.74% fall in the range of 71-80 and 10 villages with 0.36 % fall in the range of 31-40. Only 9 villages with 0.97 % fall in other ranges. There are no villages in the ranges 1-10, 11-20 and 91-99.

TABLE 23: NUMBER OF LITERATES AND ILLITERATES, LITERACY RATE BY SEX IN TOWNS, 2011

Sl. No.	Name of Town	Number of literates and illiterates						Literacy rate			Gap in male-female literacy rate
		Number of literates			Number of illiterates			P	M	F	
		P	M	F	P	M	F				
1	2	3	4	5	6	7	8	9	10	11	12
1	Rayadurg (M)	37781	20796	16985	23968	10115	13853	69.59	76.75	62.47	14.28
2	Guntakal (M)	84746	46735	38011	41524	16116	25408	74.87	83.29	66.59	16.7
3	Gooty (CT)	33411	18195	15216	15247	5748	9499	76.91	85.5	68.66	16.84
4	Tadpatri (M)	68750	38757	29993	39421	15258	24163	71.39	80.87	62	18.87
5	Uravakonda (CT)	23257	13037	10220	12308	4751	7557	73.12	82.54	63.83	18.71
6	Kalyandurg (CT)	21443	11554	9889	10885	4482	6403	74.14	80.93	67.51	13.42
7	Anantapur (M Corp. + OG)	196098	105565	90533	71063	28354	42709	81.16	87.63	74.73	12.9
8	Narayanapuram (CT)	9104	5085	4019	5123	2171	2952	72.05	79.6	64.32	15.28
9	Papampeta (CT)	9577	5303	4274	4273	1699	2574	77.48	85.26	69.6	15.66
10	Anantapur (CT)	9882	5508	4374	5365	2229	3136	72.54	80.03	64.9	15.13
11	Kakkalapalle (CT)	17579	10381	7198	12549	5273	7276	66.43	75.59	56.55	19.04
12	Dharmavaram (M)	77564	44055	33509	44310	18195	26115	71.07	79.5	62.37	17.13
13	Kadiri (M)	55983	31094	24889	33446	13281	20165	70.57	79.4	61.96	17.44
14	Yenumalapalle (CT)	6973	4141	2832	3509	1442	2067	73.89	82.07	64.5	17.57
15	Somandepalle (CT)	11242	6515	4727	7653	3133	4520	67.8	77.14	58.1	19.04
16	Hindupur (M)	101176	54695	46481	50501	21675	28826	75.23	80.8	69.58	11.22
District (Urban) Total :		764566	421416	343150	381145	153922	227223	74.69	82.32	67.06	15.26

The above table shows the number and percentage of literates and illiterates by sex in towns of the district. District literacy rate in towns (urban) is 74.69 % while in males it is 82.32 % and in females it is 67.06 %. The highest literacy rate is shown in Anantapur (M.Corp + OG) for total persons 81.16 percent, males 87.63 percent, and females 74.73 percent. The least literacy rate is shown in Kakkalapalle (CT) persons 66.43 %, females 56.55% and for males with 75.59 %. The gap between male and female literacy rate for the district is 15.26 %, while it is highest in Kakkalapalle (CT) with 19.04% and least is Hindupur (M) with 11.22 % respectively.

TABLE 24: NUMBER OF SCHEDULED CASTES LITERATES AND ILLITERATES, LITERACY RATE BY SEX IN MANDAL PARISHADS, 2011

Sl. No.	Name of Mandal Parishad	Number of literates and illiterates						Literacy rate			Gap in male-female literacy rate
		Number of literates			Number of illiterates			P	M	F	
		P	M	F	P	M	F				
1	2	3	4	5	6	7	8	9	10	11	12
1	D.Hirehal	2642	1506	1136	4240	1956	2284	45.91	52.62	39.27	13.35
2	Rayadurg	3277	1942	1335	4618	2144	2474	47.43	54.55	39.86	14.69
3	Kanekal	4259	2477	1782	5613	2524	3089	50.12	57.97	42.18	15.79
4	Bommanahal	2543	1486	1057	4547	2078	2469	42.39	49.32	35.4	13.92
5	Vidapanakal	3443	2120	1323	4362	1933	2429	50.59	59.75	40.61	19.14
6	Guntakal	2412	1467	945	2930	1281	1649	50.88	60.47	40.82	19.65
7	Gooty	3298	1665	1633	3427	1488	1939	56	60.79	51.84	8.95
8	Peddavadugur	3525	2144	1381	5180	2263	2917	46.22	55.6	36.63	18.97
9	Yadiki	4009	2414	1595	4218	1753	2465	55.67	66.37	44.75	21.62
10	Tadpatri	4236	2539	1697	4992	2088	2904	52.84	63.33	42.35	20.98
11	Peddapappur	2451	1433	1018	3922	1779	2143	44.52	51.51	37.37	14.14
12	Pamidi	3450	2040	1410	3974	1725	2249	53.07	61.82	44.05	17.77
13	Vajrakarur	4740	2784	1956	4433	1870	2563	58.32	67.97	48.52	19.45
14	Uravakonda	3579	2147	1432	4263	1810	2453	52.55	62.52	42.4	20.12
15	Beluguppa	4160	2348	1812	4172	1845	2327	56.2	63.19	49.16	14.03
16	Gummagatta	4035	2323	1712	4993	2187	2806	51.64	59.92	43.5	16.42
17	Brahmasamudram	4110	2079	2031	3405	1457	1948	61.38	66.93	56.57	10.36
18	Kalyandurg	5480	3081	2399	5188	2272	2916	58.57	65.85	51.29	14.56
19	Atmakur	3254	1895	1359	3052	1321	1731	58.83	67.41	49.96	17.45
20	Kudair	3361	1868	1493	3633	1625	2008	54.67	60.63	48.68	11.95
21	Garladinne	4332	2542	1790	5745	2574	3171	49.26	57.42	40.98	16.44
22	Singanamala	4158	2392	1766	5276	2341	2935	50.28	57.88	42.7	15.18
23	Putlur	2814	1670	1144	3972	1719	2253	46.5	55.22	37.78	17.44
24	Yellanur	2672	1649	1023	3282	1378	1904	50.47	61.07	39.44	21.63
25	Narpala	4238	2658	1580	6038	2628	3410	47.08	57.06	36.38	20.68
26	Bukkaraya Samudram	4819	2827	1992	6110	2730	3380	51.09	59.19	42.78	16.41
27	Anantapur	4670	2341	2329	3801	1633	2168	62.23	67.89	57.42	10.47
28	Raptadu	2294	1379	915	2525	1075	1450	53.8	63.55	43.7	19.85
29	Settur	4553	2692	1861	3914	1625	2289	59.84	68.99	50.22	18.77
30	Kundurpi	5122	2978	2144	4120	1710	2410	61.54	70.65	52.19	18.46
31	Kambadur	6562	3556	3006	5724	2487	3237	60.03	66.48	53.84	12.64
32	Kanaganapalle	3356	1965	1391	3560	1582	1978	54.87	63.06	46.37	16.69
33	Dharmavaram	3211	1887	1324	3546	1492	2054	54.24	63.71	44.76	18.95
34	Bathalapalle	2851	1606	1245	3199	1398	1801	52.83	60.08	45.7	14.38
35	Tadimarri	2372	1416	956	3417	1457	1960	46.68	56.39	37.2	19.19
36	Mudigubba	2483	1500	983	3420	1471	1949	47.97	57.96	37.98	19.98

TABLE 24: NUMBER OF SCHEDULED CASTES LITERATES AND ILLITERATES, LITERACY RATE BY SEX IN MANDAL PARISHADS, 2011

Sl. No.	Name of Mandal Parishad	Number of literates and illiterates						Literacy rate			Gap in male-female literacy rate
		Number of literates			Number of illiterates			P	M	F	
		P	M	F	P	M	F				
1	2	3	4	5	6	7	8	9	10	11	12
37	Talupula	1828	1090	738	2201	904	1297	51.51	62.14	41.11	21.03
38	Nambulipulikunta	1144	733	411	1661	683	978	46.35	58.55	33.8	24.75
39	Gandlapenta	1138	656	482	1491	635	856	49.63	59.26	40.64	18.62
40	Kadiri	1466	1006	460	1445	628	817	57.15	70.15	40.67	29.48
41	Nallamada	2417	1287	1130	2531	1074	1457	54.82	61.88	48.52	13.36
42	Bukkapatnam	1739	1056	683	2243	978	1265	50.44	60.41	40.18	20.23
43	Kothacheruvu	1711	986	725	1817	757	1060	54.72	64.4	45.43	18.97
44	Chennekothapalle	2910	1744	1166	3004	1230	1774	55.35	65.64	44.85	20.79
45	Ramagiri	3314	1971	1343	3631	1567	2064	54.02	63.36	44.41	18.95
46	Roddam	4441	2686	1755	5482	2343	3139	50.38	60.09	40.39	19.7
47	Madakasira	9105	5455	3650	8924	3656	5268	56.59	67.01	45.92	21.09
48	Amarapuram	6968	3711	3257	5892	2531	3361	59.85	65.6	54.42	11.18
49	Gudibanda	5947	3486	2461	6502	2862	3640	53.62	61.58	45.32	16.26
50	Rolla	4019	2327	1692	4104	1783	2321	55.09	62.82	47.12	15.7
51	Agali	3896	2270	1626	3690	1616	2074	56.39	64.29	48.13	16.16
52	Parigi	5870	3516	2354	6100	2625	3475	54.36	63.33	44.86	18.47
53	Penukonda	3742	2176	1566	3736	1617	2119	56.59	64.72	48.18	16.54
54	Puttaparthi	2724	1610	1114	3516	1529	1987	50.64	59.61	41.6	18.01
55	Obuladevaracheruvu	2539	1547	992	3227	1388	1839	50.22	60.6	39.63	20.97
56	Nallacheruvu	1310	786	524	1830	796	1034	47.48	57.12	37.89	19.23
57	Tanakal	3457	2038	1419	4229	1764	2465	50.44	59.8	41.18	18.62
58	Amadagur	1758	1039	719	2176	882	1294	50.62	61.37	40.39	20.98
59	Gorantla	3680	2205	1475	4337	1838	2499	51.86	61.8	41.81	19.99
60	Somandepalle	2628	1617	1011	3242	1365	1877	49.95	60.18	39.28	20.9
61	Hindupur	4798	2936	1862	4304	1829	2475	58.14	67.68	47.56	20.12
62	Lepakshi	3518	2115	1403	4179	1771	2408	50.6	60.34	40.7	19.64
63	Chilamathur	3165	1831	1334	3621	1558	2063	53.16	61.63	44.72	16.91
Total		224003	130696	93307	251926	108908	143018	53.33	61.94	44.64	17.3

This table gives numbers of percentage of Scheduled Castes literates at Mandal Parishad level. The percentage of Scheduled Castes literates for the district is reported as persons 53.33 % males 61.94 % and females 44.64 %. Highest percentage of literacy is reported in Anantapur Mandal Parishad for persons with 62.23, females with 57.42 % and for males with 70.65 % in Kundurpi Mandal Parishad. Lowest literacy rate for Scheduled Castes is shown in Bommanahal Mandal Parishad for persons 42.39 %, males 49.32 % and for females lowest literacy rate is 33.8 % in Nambulipulikunda Mandal Parishad. The gap in male-female literacy rate is reported very high as 29.48 % in Kadiri Mandal Parishad , while the district average is 17.3 %.

TABLE 25: DISTRIBUTION OF VILLAGES BY LITERACY RATE RANGE FOR SCHEDULED CASTES POPULATION (RURAL), 2011

Range of literacy rate for villages	Number of inhabited villages having Scheduled Castes	Percentage distribution of villages	Scheduled Castes population	Percentage distribution of population
1	2	3	4	5
0	3	0.35	4	0.00
1 - 10	1	0.12	50	0.01
11 - 20	1	0.12	55	0.01
21 - 30	12	1.39	1946	0.41
31 - 40	87	10.09	25660	5.39
41 - 50	315	36.54	146001	30.68
51 - 60	331	38.40	219360	46.09
61 - 70	88	10.21	71437	15.01
71 - 80	14	1.62	7102	1.49
81 - 90	5	0.58	4133	0.87
91 - 99	2	0.23	142	0.03
100	3	0.35	39	0.01
Total	862	100.00	475929	100.00
District Scheduled castes Literacy rate:	53.33			

This table is related to the distribution of villages by literacy rate range for Scheduled Castes rural population in 2011. The district average literacy rate for Scheduled Caste population is 53.33 %. Highest of 331 villages having 46.09 % of the Scheduled Castes population report the literacy rate in the range of 51-60 per cent followed by 315 villages with scheduled cast population 30.68 % report the literacy rate in the range of 41-50 percent. The remaining villages fall in other ranges.

TABLE 26: NUMBER OF SCHEDULED CASTES LITERATES AND ILLITERATES, LITERACY RATE BY SEX IN TOWNS, 2011

Sl. No.	Name of Town	Number of literates and illiterates						Literacy rate			Gap in male-female literacy rate
		Number of literates			Number of illiterates			P	M	F	
		P	M	F	P	M	F				
1	2	3	4	5	6	7	8	9	10	11	12
1	Rayadurg (M)	2218	1251	967	1909	766	1143	62.25	71.08	53.63	17.45
2	Guntakal (M)	12504	6886	5618	5978	2185	3793	75.56	85.05	66.47	18.58
3	Gooty (CT)	5934	3286	2648	3220	1185	2035	73.38	83.46	63.81	19.65
4	Tadpatri (M)	7276	4210	3066	6357	2503	3854	60.42	71.08	50.1	20.98
5	Uravakonda (CT)	3122	1570	1552	1683	679	1004	72.47	79.01	66.87	12.14
6	Kalyandurg (CT)	1856	947	909	798	310	488	77.79	84.18	72.09	12.09
7	Anantapur (M Corp. + OG)	12938	7056	5882	5400	2097	3303	78.07	85.74	70.5	15.24
8	Narayanapuram (CT)	512	276	236	382	154	228	64.81	73.6	56.87	16.73
9	Papampeta (CT)	644	360	284	258	95	163	80	87.8	71.9	15.9
10	Anantapur (CT)	1449	789	660	861	350	511	71.13	79.7	63.04	16.66
11	Kakkalapalle (CT)	2602	1507	1095	2074	863	1211	63.76	73.16	54.18	18.98
12	Dharmavaram (M)	2956	1667	1289	2048	826	1222	65.88	74.99	56.93	18.06
13	Kadiri (M)	2776	1474	1302	2045	804	1241	66.19	74.78	58.57	16.21
14	Yenumalapalle (CT)	592	382	210	607	265	342	56.27	66.55	43.93	22.62
15	Somandepalle (CT)	962	551	411	1043	460	583	54.57	62.76	46.44	16.32
16	Hindupur (M)	7735	4268	3467	6467	2753	3714	61.35	68.4	54.45	13.95
Total		66076	36480	29596	41130	16295	24835	69.32	77.98	60.97	17.01

The above table shows the number and percentage of literates and illiterates, literacy rate by sex in Towns for the Scheduled Castes population. District urban Scheduled Castes literacy rate is 69.32 % persons, 77.98 % males and 60.97% females. The highest literacy rate in Scheduled Castes population is reported in Papampeta (CT) persons 80.00 %, males it is 87.8 % and female literacy rate by 72.09 percentage in Kalyandurg (CT). Lowest of literacy rate is reported in Somandepalle (CT) for total Scheduled Castes persons is 54.57, males with 62.76 % and in Yenumalapalle (CT); females is reported as 43.93 %. The gap in male-female literacy rate for scheduled caste population in Towns is highest of 22.62 % in Yenumalapalle (CT) whereas the gap for male female literacy rate for total towns in the district is 17.01 percent.

TABLE 27: NUMBER AND PERCENTAGE OF SCHEDULED TRIBES LITERATES AND ILLITERATES BY SEX IN MANDAL PARISHADS, 2011

Sl. No.	Name of Mandal Parishad	Number of literates and illiterates									Gap in male-female literacy rate
		Number of literates			Number of illiterates			Literacy rate			
		P	M	F	P	M	F	P	M	F	
1	2	3	4	5	6	7	8	9	10	11	12
1	D.Hirehal	302	197	105	589	265	324	42.6	53.39	30.88	22.51
2	Rayadurg	993	618	375	1134	496	638	53.79	63.98	42.61	21.37
3	Kanekal	117	75	42	88	35	53	62.9	77.32	47.19	30.13
4	Bommanahal	204	117	87	273	121	152	48.92	57.35	40.85	16.5
5	Vidapanakal	86	54	32	68	22	46	60.14	77.14	43.84	33.3
6	Guntakal	1737	1102	635	2439	1055	1384	47.82	58.8	36.12	22.68
7	Gooty	1252	940	312	990	424	566	62.57	75.99	40.84	35.15
8	Peddavadugur	113	46	67	96	47	49	59.79	56.1	62.62	-6.52
9	Yadiki	344	214	130	422	176	246	50.81	62.76	38.69	24.07
10	Tadpatri	333	195	138	503	229	274	47.1	54.78	39.32	15.46
11	Peddapappur	51	34	17	89	42	47	42.86	53.12	30.91	22.21
12	Pamidi	1324	770	554	1857	833	1024	49.04	57.76	40.53	17.23
13	Vajrakarur	2087	1357	730	3388	1424	1964	45.33	58.24	32.1	26.14
14	Uravakonda	674	404	270	656	271	385	59.12	69.3	48.47	20.83
15	Beluguppa	1695	1058	637	1739	688	1051	56.94	69.61	43.72	25.89
16	Gummagatta	271	161	110	303	136	167	54.31	63.89	44.53	19.36
17	Brahmasamudram	599	344	255	540	227	313	58.96	68.53	49.61	18.92
18	Kalyandurg	1450	851	599	1616	688	928	54.19	63.55	44.8	18.75
19	Atmakur	1869	1110	759	2048	884	1164	54.92	64.42	45.18	19.24
20	Kudair	904	574	330	1157	498	659	49.94	61.19	37.84	23.35
21	Garladinne	719	416	303	997	432	565	48	56.06	40.08	15.98
22	Singanamala	901	559	342	1361	570	791	45.67	56.98	34.48	22.5
23	Putlur	18	12	6	11	3	8	64.29	85.71	42.86	42.85
24	Yellanur	40	25	15	74	37	37	41.67	49.02	33.33	15.69
25	Narpala	401	242	159	611	279	332	45.72	54.14	36.98	17.16
26	Bukkaraya Samudram	1158	707	451	1450	663	787	51.13	59.92	41.57	18.35
27	Anantapur	772	466	306	769	326	443	56.23	67.24	45	22.24
28	Raptadu	176	107	69	249	113	136	48.48	57.22	39.2	18.02
29	Settur	334	195	139	396	176	220	53.78	61.71	45.57	16.14
30	Kundurpi	231	134	97	202	89	113	58.04	66.01	49.74	16.27
31	Kambadur	1580	917	663	1652	720	932	55.75	63.9	47.39	16.51
32	Kanaganapalle	832	487	345	856	381	475	56.03	64.16	47.52	16.64
33	Dharmavaram	1716	1062	654	1940	859	1081	53	62.62	42.41	20.21
34	Bathalapalle	974	569	405	1223	549	674	49.77	57.53	41.84	15.69
35	Tadimarri	273	160	113	353	143	210	48.84	59.48	38.97	20.51
36	Mudigubba	3362	2032	1330	4258	1851	2407	50.26	60.42	39.99	20.43
37	Talupula	1277	745	532	1521	638	883	51.16	60.57	42.02	18.55
38	Nambulipulikunta	849	513	336	1107	451	656	48.74	59.24	38.36	20.88

TABLE 27: NUMBER AND PERCENTAGE OF SCHEDULED TRIBES LITERATES AND ILLITERATES BY SEX IN MANDAL PARISHADS, 2011

Sl. No.	Name of Mandal Parishad	Number of literates and illiterates									Gap in male-female literacy rate
		Number of literates			Number of illiterates			Literacy rate			
		P	M	F	P	M	F	P	M	F	
1	2	3	4	5	6	7	8	9	10	11	12
39	Gandlapenta	1009	646	363	1456	627	829	47.13	59.38	34.47	24.91
40	Kadiri	2938	1626	1312	3575	1528	2047	51.57	60.13	43.84	16.29
41	Nallamada	2518	1604	914	2542	1020	1522	55.22	67.82	41.64	26.18
42	Bukkapatnam	1432	903	529	1766	712	1054	50.65	63.19	37.84	25.35
43	Kothacheruvu	733	455	278	870	368	502	51.77	62.67	40.29	22.38
44	Chennekothapalle	855	530	325	781	322	459	60	70.67	48.15	22.52
45	Ramagiri	442	254	188	606	265	341	48.95	56.7	41.32	15.38
46	Roddam	255	150	105	287	119	168	53.68	64.66	43.21	21.45
47	Madakasira	1328	800	528	1524	666	858	53.7	63.24	43.71	19.53
48	Amarapuram	297	173	124	236	100	136	61.75	72.08	51.45	20.63
49	Gudibanda	523	319	204	427	166	261	64.81	76.87	52.04	24.83
50	Rolla	247	152	95	379	164	215	44.11	52.78	34.93	17.85
51	Agali	118	78	40	160	76	84	49.37	58.65	37.74	20.91
52	Parigi	212	146	66	96	39	57	74.39	83.91	59.46	24.45
53	Penukonda	1811	1144	667	1861	757	1104	56.02	68.5	42.67	25.83
54	Puttaparthi	2148	1324	824	2135	874	1261	57.19	69.61	44.44	25.17
55	Obuladevaracheruvu	1113	618	495	1275	521	754	52.9	61.68	44.92	16.76
56	Nallacheruvu	670	443	227	857	323	534	49.01	63.74	33.78	29.96
57	Tanakal	2036	1250	786	2747	1163	1584	48.48	59.38	37.52	21.86
58	Amadagur	488	312	176	673	290	383	48.61	60.94	35.77	25.17
59	Gorantla	3172	1977	1195	3648	1579	2069	52.59	63.65	40.85	22.8
60	Somandepalle	366	228	138	446	185	261	49.53	61.29	37.6	23.69
61	Hindupur	199	125	74	126	42	84	69.82	82.24	55.64	26.6
62	Lepakshi	292	189	103	271	111	160	58.4	70.52	44.4	26.12
63	Chilamathur	625	385	240	748	305	443	52.57	65.37	40	25.37
Total		57845	35400	22445	68517	29163	39354	52.28	62.95	41.25	21.7

The table reveals the number and percentage literates, illiterates and the literacy level of Scheduled Tribe population at Mandal Parishad level. The percentage of Scheduled Tribe population for the district is 52.28 % persons, 62.95 % males and 41.25 % females. Highest per cent of literacy in Scheduled Tribes is reported in Parigi Mandal Parishad with 74.39 % persons, 85.71 % females in Puttur Mandal Parishad and 62.62 % of males in Peddavadugur Mandal Parishad. Lowest literacy rate for Scheduled Tribes population is reported in Yallanur Mandal Parishad for persons with 41.67 % and males with 49.02 %, while D. Hirehal Mandal Parishad records females with 30.88 %. Gap in male female literacy rate for Scheduled Tribes population in the district is 21.7 %. Highest Gap in male female Literacy rate of 42.85 % for Scheduled Tribe population is shown in Puttur Mandal Parishad, Ramagiri Mandal Parishad shows the least gap of 15.38 % and the negative per cent of -6.52 gap in male-female literacy rate is recorded in Peddavadugur Mandal Parishad.

TABLE 28: DISTRIBUTION OF VILLAGES BY LITERACY RATE RANGE FOR SCHEDULED TRIBES POPULATION (RURAL), 2011

Range of literacy rate for villages	Number of inhabited villages having Scheduled Tribes	Percentage distribution of villages	Scheduled Tribes population	Percentage distribution of population
1	2	3	4	5
0	40	6.19	85	0.07
1 - 10	2	0.31	31	0.02
11 - 20	10	1.55	122	0.10
21 - 30	20	3.10	650	0.51
31 - 40	68	10.53	7249	5.74
41 - 50	154	23.84	49614	39.26
51 - 60	175	27.09	50992	40.35
61 - 70	87	13.47	14795	11.71
71 - 80	25	3.87	1378	1.09
81 - 90	12	1.86	534	0.42
91 - 99	5	0.77	654	0.52
100	48	7.43	258	0.20
Total	646	100.00	126362	100.00
Literacy rate for District:	52.28			

This table is related to distribution of villages by literacy range rate for Scheduled Tribes population (rural) in 2011. The district average literacy rate for Scheduled Tribes population is 52.28 per cent. Highest of 175 villages with 40.35 % of Scheduled Tribes population report in the range of 51-60 per cent literacy rate, followed by 154 villages with 39.26 % fall in the range of 41-50 and 87 villages with 11.71 % fall in the range of 61-70. The remaining 230 villages fall in the remaining ranges.

TABLE 29: NUMBER AND PERCENTAGE OF SCHEDULED TRIBE LITERATES AND ILLITERATES BY SEX IN TOWNS, 2011

Sl. No.	Name of Town	Number of Literates and Illiterates						Literacy rate			Gap in male-female literacy rate
		Number of literates			Number of illiterates			P	M	F	
		P	M	F	P	M	F				
1	2	3	4	5	6	7	8	9	10	11	12
1	Rayadurg (M)	605	347	258	614	265	349	59.08	68.85	49.62	19.23
2	Guntakal (M)	1791	1016	775	1045	408	637	71.41	82	61.07	20.93
3	Gooty (CT)	784	411	373	331	114	217	78.56	86.71	71.18	15.53
4	Tadpatri (M)	851	502	349	966	401	565	53.96	64.28	43.84	20.44
5	Uravakonda (CT)	477	306	171	332	159	173	67.66	77.47	55.16	22.31
6	Kalyandurg (CT)	459	276	183	319	124	195	67.7	78.41	56.13	22.28
7	Anantapur (M Corp. + OG)	4976	2896	2080	2772	1116	1656	72.53	81.53	62.86	18.67
8	Narayanapuram (CT)	175	108	67	150	62	88	61.62	74.48	48.2	26.28
9	Papampeta (CT)	347	200	147	178	64	114	75.11	86.96	63.36	23.6
10	Anantapur (CT)	410	236	174	381	169	212	59.85	68.01	51.48	16.53
11	Kakkalapalle (CT)	800	454	346	896	411	485	56.02	63.67	48.39	15.28
12	Dharmavaram (M)	1190	685	505	1163	500	663	59.2	68.78	49.8	18.98
13	Kadiri (M)	1913	1023	890	1066	407	659	71.46	80.42	63.35	17.07
14	Yenumalapalle (CT)	145	92	53	105	37	68	68.4	81.42	53.54	27.88
15	Somandepalle (CT)	270	156	114	236	93	143	61.09	72.56	50.22	22.34
16	Hindupur (M)	1154	649	505	864	323	541	66.06	77.54	55.49	22.05
Total		16347	9357	6990	11418	4653	6765	67.28	76.92	57.61	19.31

The above table shows the percentage of scheduled tribe literates and illiterates by sex in towns of the district in 2011. The average percentage of Scheduled Tribes literacy rate is 67.28 percent for the district total persons. Males' literacy rate is 76.92 per cent and 57.61 per cent literacy rate in females. The highest literacy rate for Scheduled Tribes population is reported in Gooty (CT) for Total persons 78.56 % and females with 71.18 per cent and highest male literacy in Papampeta (CT) with 86.96%. The lowest literacy rate in Scheduled Tribes population is reported in Tadpatri (M) with 53.96 per cent in persons and females with 43.84 per cent, while in Kakkalapalle (CT) males with 63.67 percent. Average gap between male female literacy rates of Scheduled Tribes for the towns in the district is 19.31 percent. Whereas, the highest gap is in Yenumalapalle (CT) with 27.88 per cent.

TABLE 30: NUMBER AND PERCENTAGE OF MAIN WORKERS, MARGINAL WORKERS, AND NON-WORKERS BY SEX IN MANDALS, 2011

Sl. No.	Name of Mandal	P/ M/ F	Total population	Main workers		Marginal workers		Total workers (main + marginal)		Non workers	
				No.	%	No.	%	No.	%	No.	%
1	2	3	4	5	6	7	8	9	10	11	12
1	D.Hirehal	Persons	46613	20572	44.13	3506	7.52	24078	51.66	22535	48.34
		Males	23598	12490	52.93	1338	5.67	13828	58.60	9770	41.40
		Females	23015	8082	35.12	2168	9.42	10250	44.54	12765	55.46
2	Rayadurg	Persons	102691	42201	41.10	7173	6.99	49374	48.08	53317	51.92
		Males	51887	27445	52.89	3239	6.24	30684	59.14	21203	40.86
		Females	50804	14756	29.04	3934	7.74	18690	36.79	32114	63.21
3	Kanekal	Persons	64979	30487	46.92	4642	7.14	35129	54.06	29850	45.94
		Males	32908	18018	54.75	1849	5.62	19867	60.37	13041	39.63
		Females	32071	12469	38.88	2793	8.71	15262	47.59	16809	52.41
4	Bommanahal	Persons	55989	25084	44.80	5934	10.60	31018	55.40	24971	44.60
		Males	28121	14309	50.88	2596	9.23	16905	60.12	11216	39.88
		Females	27868	10775	38.66	3338	11.98	14113	50.64	13755	49.36
5	Vidapanakal	Persons	53476	25311	47.33	4661	8.72	29972	56.05	23504	43.95
		Males	27308	15053	55.12	1532	5.61	16585	60.73	10723	39.27
		Females	26168	10258	39.20	3129	11.96	13387	51.16	12781	48.84
6	Guntakal	Persons	171655	59919	34.91	10988	6.40	70907	41.31	100748	58.69
		Males	86048	43216	50.22	4846	5.63	48062	55.85	37986	44.15
		Females	85607	16703	19.51	6142	7.17	22845	26.69	62762	73.31
7	Gooty	Persons	88887	30306	34.09	8476	9.54	38782	43.63	50105	56.37
		Males	44362	20662	46.58	3819	8.61	24481	55.18	19881	44.82
		Females	44525	9644	21.66	4657	10.46	14301	32.12	30224	67.88
8	Peddavadugur	Persons	45771	21015	45.91	6016	13.14	27031	59.06	18740	40.94
		Males	23311	11972	51.36	2324	9.97	14296	61.33	9015	38.67
		Females	22460	9043	40.26	3692	16.44	12735	56.70	9725	43.30
9	Yadiki	Persons	56122	27972	49.84	2355	4.20	30327	54.04	25795	45.96
		Males	28411	16504	58.09	612	2.15	17116	60.24	11295	39.76
		Females	27711	11468	41.38	1743	6.29	13211	47.67	14500	52.33
10	Tadpatri	Persons	165872	65223	39.32	7896	4.76	73119	44.08	92753	55.92
		Males	83197	45415	54.59	2714	3.26	48129	57.85	35068	42.15
		Females	82675	19808	23.96	5182	6.27	24990	30.23	57685	69.77
11	Peddapappur	Persons	34629	16716	48.27	3574	10.32	20290	58.59	14339	41.41
		Males	17600	9758	55.44	1171	6.65	10929	62.10	6671	37.90
		Females	17029	6958	40.86	2403	14.11	9361	54.97	7668	45.03
12	Pamidi	Persons	55303	23974	43.35	4594	8.31	28568	51.66	26735	48.34
		Males	28035	14928	53.25	1337	4.77	16265	58.02	11770	41.98
		Females	27268	9046	33.17	3257	11.94	12303	45.12	14965	54.88

TABLE 30: NUMBER AND PERCENTAGE OF MAIN WORKERS, MARGINAL WORKERS, AND NON-WORKERS BY SEX IN MANDALS, 2011

Sl. No.	Name of Mandal	P/ M/ F	Total population	Main workers		Marginal workers		Total workers (main + marginal)		Non workers	
				No.	%	No.	%	No.	%	No.	%
1	2	3	4	5	6	7	8	9	10	11	12
13	Vajrakarur	Persons	50007	23106	46.21	4776	9.55	27882	55.76	22125	44.24
		Males	25314	13222	52.23	1949	7.70	15171	59.93	10143	40.07
		Females	24693	9884	40.03	2827	11.45	12711	51.48	11982	48.52
14	Uravakonda	Persons	80201	32095	40.02	7133	8.89	39228	48.91	40973	51.09
		Males	40235	19757	49.10	3225	8.02	22982	57.12	17253	42.88
		Females	39966	12338	30.87	3908	9.78	16246	40.65	23720	59.35
15	Beluguppa	Persons	43735	19112	43.70	5419	12.39	24531	56.09	19204	43.91
		Males	22159	11403	51.46	1963	8.86	13366	60.32	8793	39.68
		Females	21576	7709	35.73	3456	16.02	11165	51.75	10411	48.25
16	Gummagatta	Persons	49207	21251	43.19	6159	12.52	27410	55.70	21797	44.30
		Males	24958	12385	49.62	2454	9.83	14839	59.46	10119	40.54
		Females	24249	8866	36.56	3705	15.28	12571	51.84	11678	48.16
17	Brahmasamudram	Persons	43162	21721	50.32	3675	8.51	25396	58.84	17766	41.16
		Males	21520	11894	55.27	1460	6.78	13354	62.05	8166	37.95
		Females	21642	9827	45.41	2215	10.23	12042	55.64	9600	44.36
18	Kalyandurg	Persons	89879	34747	38.66	10995	12.23	45742	50.89	44137	49.11
		Males	45307	22140	48.87	4544	10.03	26684	58.90	18623	41.10
		Females	44572	12607	28.28	6451	14.47	19058	42.76	25514	57.24
19	Atmakur	Persons	38970	19370	49.70	1984	5.09	21354	54.80	17616	45.20
		Males	20037	10958	54.69	755	3.77	11713	58.46	8324	41.54
		Females	18933	8412	44.43	1229	6.49	9641	50.92	9292	49.08
20	Kudair	Persons	38312	18173	47.43	4364	11.39	22537	58.82	15775	41.18
		Males	19470	10571	54.29	1427	7.33	11998	61.62	7472	38.38
		Females	18842	7602	40.35	2937	15.59	10539	55.93	8303	44.07
21	Garladinne	Persons	53780	28067	52.19	2353	4.38	30420	56.56	23360	43.44
		Males	27299	15719	57.58	700	2.56	16419	60.15	10880	39.85
		Females	26481	12348	46.63	1653	6.24	14001	52.87	12480	47.13
22	Singanamala	Persons	43643	21002	48.12	3612	8.28	24614	56.40	19029	43.60
		Males	22032	11926	54.13	1319	5.99	13245	60.12	8787	39.88
		Females	21611	9076	42.00	2293	10.61	11369	52.61	10242	47.39
23	Putlur	Persons	36902	18277	49.53	2489	6.74	20766	56.27	16136	43.73
		Males	18699	10522	56.27	865	4.63	11387	60.90	7312	39.10
		Females	18203	7755	42.60	1624	8.92	9379	51.52	8824	48.48
24	Yellanur	Persons	35732	17085	47.81	2730	7.64	19815	55.45	15917	44.55
		Males	18203	10187	55.96	661	3.63	10848	59.59	7355	40.41
		Females	17529	6898	39.35	2069	11.80	8967	51.16	8562	48.84

TABLE 30: NUMBER AND PERCENTAGE OF MAIN WORKERS, MARGINAL WORKERS, AND NON-WORKERS BY SEX IN MANDALS, 2011

Sl. No.	Name of Mandal	P/ M/ F	Total population	Main workers		Marginal workers		Total workers (main + marginal)		Non workers	
				No.	%	No.	%	No.	%	No.	%
1	2	3	4	5	6	7	8	9	10	11	12
25	Narpala	Persons	54973	28748	52.29	3943	7.17	32691	59.47	22282	40.53
		Males	28026	16132	57.56	1054	3.76	17186	61.32	10840	38.68
		Females	26947	12616	46.82	2889	10.72	15505	57.54	11442	42.46
26	Bukkaraya Samudram	Persons	67384	32071	47.59	3415	5.07	35486	52.66	31898	47.34
		Males	34582	18669	53.98	1215	3.51	19884	57.50	14698	42.50
		Females	32802	13402	40.86	2200	6.71	15602	47.56	17200	52.44
27	Anantapur	Persons	388023	133633	34.44	15234	3.93	148867	38.37	239156	61.63
		Males	195645	99106	50.66	6589	3.37	105695	54.02	89950	45.98
		Females	192378	34527	17.95	8645	4.49	43172	22.44	149206	77.56
28	Raptadu	Persons	38057	18359	48.24	2609	6.86	20968	55.10	17089	44.90
		Males	19558	10629	54.35	730	3.73	11359	58.08	8199	41.92
		Females	18499	7730	41.79	1879	10.16	9609	51.94	8890	48.06
29	Settur	Persons	43172	19121	44.29	4935	11.43	24056	55.72	19116	44.28
		Males	21955	10892	49.61	2103	9.58	12995	59.19	8960	40.81
		Females	21217	8229	38.78	2832	13.35	11061	52.13	10156	47.87
30	Kundurpi	Persons	53180	25540	48.03	4556	8.57	30096	56.59	23084	43.41
		Males	27145	13975	51.48	2179	8.03	16154	59.51	10991	40.49
		Females	26035	11565	44.42	2377	9.13	13942	53.55	12093	46.45
31	Kambadur	Persons	50799	19766	38.91	6963	13.71	26729	52.62	24070	47.38
		Males	25972	12445	47.92	2539	9.78	14984	57.69	10988	42.31
		Females	24827	7321	29.49	4424	17.82	11745	47.31	13082	52.69
32	Kanaganapalle	Persons	39673	16971	42.78	4948	12.47	21919	55.25	17754	44.75
		Males	20529	9991	48.67	1866	9.09	11857	57.76	8672	42.24
		Females	19144	6980	36.46	3082	16.10	10062	52.56	9082	47.44
33	Dharmavaram	Persons	172479	67355	39.05	11743	6.81	79098	45.86	93381	54.14
		Males	88233	47110	53.39	4914	5.57	52024	58.96	36209	41.04
		Females	84246	20245	24.03	6829	8.11	27074	32.14	57172	67.86
34	Bathalapalle	Persons	39373	13315	33.82	7900	20.06	21215	53.88	18158	46.12
		Males	20117	8449	42.00	3457	17.18	11906	59.18	8211	40.82
		Females	19256	4866	25.27	4443	23.07	9309	48.34	9947	51.66
35	Tadimarri	Persons	32385	15634	48.28	3172	9.79	18806	58.07	13579	41.93
		Males	16426	8856	53.91	1042	6.34	9898	60.26	6528	39.74
		Females	15959	6778	42.47	2130	13.35	8908	55.82	7051	44.18
36	Mudigubba	Persons	60469	22634	37.43	10105	16.71	32739	54.14	27730	45.86
		Males	30435	13855	45.52	4471	14.69	18326	60.21	12109	39.79
		Females	30034	8779	29.23	5634	18.76	14413	47.99	15621	52.01

TABLE 30: NUMBER AND PERCENTAGE OF MAIN WORKERS, MARGINAL WORKERS, AND NON-WORKERS BY SEX IN MANDALS, 2011

Sl. No.	Name of Mandal	P/ M/ F	Total population	Main workers		Marginal workers		Total workers (main + marginal)		Non workers	
				No.	%	No.	%	No.	%	No.	%
1	2	3	4	5	6	7	8	9	10	11	12
37	Talupula	Persons	42392	16527	38.99	6846	16.15	23373	55.14	19019	44.86
		Males	21291	10384	48.77	2468	11.59	12852	60.36	8439	39.64
		Females	21101	6143	29.11	4378	20.75	10521	49.86	10580	50.14
38	Nambulipulikunta	Persons	31404	15561	49.55	2043	6.51	17604	56.06	13800	43.94
		Males	15750	8551	54.29	935	5.94	9486	60.23	6264	39.77
		Females	15654	7010	44.78	1108	7.08	8118	51.86	7536	48.14
39	Gandlapenta	Persons	26183	10375	39.62	2960	11.31	13335	50.93	12848	49.07
		Males	13191	6712	50.88	930	7.05	7642	57.93	5549	42.07
		Females	12992	3663	28.19	2030	15.62	5693	43.82	7299	56.18
40	Kadiri	Persons	125373	45907	36.62	8418	6.71	54325	43.33	71048	56.67
		Males	62448	31783	50.90	3609	5.78	35392	56.67	27056	43.33
		Females	62925	14124	22.45	4809	7.64	18933	30.09	43992	69.91
41	Nallamada	Persons	41376	17226	41.63	4588	11.09	21814	52.72	19562	47.28
		Males	20963	10400	49.61	1861	8.88	12261	58.49	8702	41.51
		Females	20413	6826	33.44	2727	13.36	9553	46.80	10860	53.20
42	Bukkapatnam	Persons	40149	17095	42.58	4148	10.33	21243	52.91	18906	47.09
		Males	20089	9951	49.53	1825	9.08	11776	58.62	8313	41.38
		Females	20060	7144	35.61	2323	11.58	9467	47.19	10593	52.81
43	Kothacheruvu	Persons	39046	17016	43.58	3136	8.03	20152	51.61	18894	48.39
		Males	19626	10529	53.65	881	4.49	11410	58.14	8216	41.86
		Females	19420	6487	33.40	2255	11.61	8742	45.02	10678	54.98
44	Chennekothapalle	Persons	44351	17077	38.50	6365	14.35	23442	52.86	20909	47.14
		Males	22679	10937	48.23	2545	11.22	13482	59.45	9197	40.55
		Females	21672	6140	28.33	3820	17.63	9960	45.96	11712	54.04
45	Ramagiri	Persons	34001	14335	42.16	3789	11.14	18124	53.30	15877	46.70
		Males	17364	8886	51.17	1288	7.42	10174	58.59	7190	41.41
		Females	16637	5449	32.75	2501	15.03	7950	47.79	8687	52.21
46	Roddam	Persons	51168	22111	43.21	6841	13.37	28952	56.58	22216	43.42
		Males	25889	12994	50.19	2750	10.62	15744	60.81	10145	39.19
		Females	25279	9117	36.07	4091	16.18	13208	52.25	12071	47.75
47	Madakasira	Persons	81227	33154	40.82	10214	12.57	43368	53.39	37859	46.61
		Males	41068	20301	49.43	4623	11.26	24924	60.69	16144	39.31
		Females	40159	12853	32.01	5591	13.92	18444	45.93	21715	54.07
48	Amarapuram	Persons	55771	21581	38.70	9347	16.76	30928	55.46	24843	44.54
		Males	27997	13275	47.42	3663	13.08	16938	60.50	11059	39.50
		Females	27774	8306	29.91	5684	20.47	13990	50.37	13784	49.63

TABLE 30: NUMBER AND PERCENTAGE OF MAIN WORKERS, MARGINAL WORKERS, AND NON-WORKERS BY SEX IN MANDALS, 2011

Sl. No.	Name of Mandal	P/ M/ F	Total population	Main workers		Marginal workers		Total workers (main + marginal)		Non workers	
				No.	%	No.	%	No.	%	No.	%
1	2	3	4	5	6	7	8	9	10	11	12
49	Gudibanda	Persons	52610	23124	43.95	6395	12.16	29519	56.11	23091	43.89
		Males	26964	13256	49.16	2972	11.02	16228	60.18	10736	39.82
		Females	25646	9868	38.48	3423	13.35	13291	51.82	12355	48.18
50	Rolla	Persons	39964	18690	46.77	3847	9.63	22537	56.39	17427	43.61
		Males	20350	11269	55.38	1378	6.77	12647	62.15	7703	37.85
		Females	19614	7421	37.84	2469	12.59	9890	50.42	9724	49.58
51	Agali	Persons	36253	17931	49.46	3481	9.60	21412	59.06	14841	40.94
		Males	18511	10304	55.66	1159	6.26	11463	61.93	7048	38.07
		Females	17742	7627	42.99	2322	13.09	9949	56.08	7793	43.92
52	Parigi	Persons	58225	23750	40.79	5230	8.98	28980	49.77	29245	50.23
		Males	30003	15191	50.63	2174	7.25	17365	57.88	12638	42.12
		Females	28222	8559	30.33	3056	10.83	11615	41.16	16607	58.84
53	Penukonda	Persons	55383	23229	41.94	3357	6.06	26586	48.00	28797	52.00
		Males	28280	14943	52.84	1570	5.55	16513	58.39	11767	41.61
		Females	27103	8286	30.57	1787	6.59	10073	37.17	17030	62.83
54	Puttaparthi	Persons	59000	20842	35.33	6902	11.70	27744	47.02	31256	52.98
		Males	29954	13540	45.20	2938	9.81	16478	55.01	13476	44.99
		Females	29046	7302	25.14	3964	13.65	11266	38.79	17780	61.21
55	Obuladevaracheruvu	Persons	48308	21459	44.42	4471	9.26	25930	53.68	22378	46.32
		Males	24588	13067	53.14	1608	6.54	14675	59.68	9913	40.32
		Females	23720	8392	35.38	2863	12.07	11255	47.45	12465	52.55
56	Nallacheruvu	Persons	31036	10836	34.91	6025	19.41	16861	54.33	14175	45.67
		Males	15550	7134	45.88	2329	14.98	9463	60.86	6087	39.14
		Females	15486	3702	23.91	3696	23.87	7398	47.77	8088	52.23
57	Tanakal	Persons	47946	20221	42.17	5607	11.69	25828	53.87	22118	46.13
		Males	23722	12307	51.88	2053	8.65	14360	60.53	9362	39.47
		Females	24224	7914	32.67	3554	14.67	11468	47.34	12756	52.66
58	Amadagur	Persons	29520	13687	46.37	2912	9.86	16599	56.23	12921	43.77
		Males	14704	7894	53.69	984	6.69	8878	60.38	5826	39.62
		Females	14816	5793	39.10	1928	13.01	7721	52.11	7095	47.89
59	Gorantla	Persons	77271	32292	41.79	8194	10.60	40486	52.39	36785	47.61
		Males	39009	20067	51.44	3608	9.25	23675	60.69	15334	39.31
		Females	38262	12225	31.95	4586	11.99	16811	43.94	21451	56.06
60	Somandepalle	Persons	47591	21167	44.48	3014	6.33	24181	50.81	23410	49.19
		Males	24340	13962	57.36	717	2.95	14679	60.31	9661	39.69
		Females	23251	7205	30.99	2297	9.88	9502	40.87	13749	59.13

TABLE 30: NUMBER AND PERCENTAGE OF MAIN WORKERS, MARGINAL WORKERS, AND NON-WORKERS BY SEX IN MANDALS, 2011

Sl. No.	Name of Mandal	P/ M/ F	Total population	Main workers		Marginal workers		Total workers (main + marginal)		Non workers	
				No.	%	No.	%	No.	%	No.	%
1	2	3	4	5	6	7	8	9	10	11	12
61	Hindupur	Persons	203538	72249	35.50	10559	5.19	82808	40.68	120730	59.32
		Males	102664	54297	52.89	5701	5.55	59998	58.44	42666	41.56
		Females	100874	17952	17.80	4858	4.82	22810	22.61	78064	77.39
62	Lepakshi	Persons	45122	18163	40.25	4009	8.88	22172	49.14	22950	50.86
		Males	23100	11629	50.34	1609	6.97	13238	57.31	9862	42.69
		Females	22022	6534	29.67	2400	10.90	8934	40.57	13088	59.43
63	Chilamathur	Persons	51456	18117	35.21	8786	17.07	26903	52.28	24553	47.72
		Males	25759	11456	44.47	3926	15.24	15382	59.72	10377	40.28
		Females	25697	6661	25.92	4860	18.91	11521	44.83	14176	55.17
Total		Persons	4081148	1679655	41.16	356511	8.74	2036166	49.89	2044982	50.11
		Males	2064495	1065582	51.61	142962	6.92	1208544	58.54	855951	41.46
		Females	2016653	614073	30.45	213549	10.59	827622	41.04	1189031	58.96

This table shows Mandal wise number and percentages of Main Workers, Marginal Workers and Non-Workers by sex for rural population of the district. Out of 40,81,148 total population, 41.16% are categorized as Main Workers, 8.74% as Marginal Workers and 50.11% as Non-Workers. 51.61% of male workers in the district and females workers 30.45% are categorized as Main Workers, 6.92% males and 10.59% of females are categorized as Marginal Workers. Non Workers males are 41.46% and females are 58.96%. Total workers in the district account to 49.89%. The highest main workers for persons are 52.29 % reported in Narpala Mandal closely followed by Garladinne Mandal (52.19%) and Brahmasamudram Mandal (50.32%). The lowest main workers person is reported as 33.82% in Bathalapalle Mandal. Highest marginal workers percentage for person is reported in Bathalapalle Mandal with 20.06% and lowest marginal workers reported as 3.93% is reported in Anantapur Mandal.

**TABLE 31: NUMBER AND PERCENTAGE OF MAIN WORKERS, MARGINAL WORKERS
AND NON-WORKERS BY SEX IN MANDAL PARISHADS, 2011**

Sl. No.	Name of Mandal Parishad	P/ M/ F	Total population	Main workers		Marginal workers		Total workers (main+marginal)		Non workers	
				No.	%	No.	%	No.	%	No.	%
1	2	3	4	5	6	7	8	9	10	11	12
1	D.Hirehal	Persons	46613	20572	44.13	3506	7.52	24078	51.66	22535	48.34
		Males	23598	12490	52.93	1338	5.67	13828	58.60	9770	41.40
		Females	23015	8082	35.12	2168	9.42	10250	44.54	12765	55.46
2	Rayadurg	Persons	40942	19292	47.12	4524	11.05	23816	58.17	17126	41.83
		Males	20976	11015	52.51	1939	9.24	12954	61.76	8022	38.24
		Females	19966	8277	41.46	2585	12.95	10862	54.40	9104	45.60
3	Kanekal	Persons	64979	30487	46.92	4642	7.14	35129	54.06	29850	45.94
		Males	32908	18018	54.75	1849	5.62	19867	60.37	13041	39.63
		Females	32071	12469	38.88	2793	8.71	15262	47.59	16809	52.41
4	Bommanahal	Persons	55989	25084	44.80	5934	10.60	31018	55.40	24971	44.60
		Males	28121	14309	50.88	2596	9.23	16905	60.12	11216	39.88
		Females	27868	10775	38.66	3338	11.98	14113	50.64	13755	49.36
5	Vidapanakal	Persons	53476	25311	47.33	4661	8.72	29972	56.05	23504	43.95
		Males	27308	15053	55.12	1532	5.61	16585	60.73	10723	39.27
		Females	26168	10258	39.20	3129	11.96	13387	51.16	12781	48.84
6	Guntakal	Persons	45385	20316	44.76	5668	12.49	25984	57.25	19401	42.75
		Males	23197	12184	52.52	2034	8.77	14218	61.29	8979	38.71
		Females	22188	8132	36.65	3634	16.38	11766	53.03	10422	46.97
7	Gooty	Persons	40229	16139	40.12	4898	12.18	21037	52.29	19192	47.71
		Males	20419	9825	48.12	1809	8.86	11634	56.98	8785	43.02
		Females	19810	6314	31.87	3089	15.59	9403	47.47	10407	52.53
8	Peddavadugur	Persons	45771	21015	45.91	6016	13.14	27031	59.06	18740	40.94
		Males	23311	11972	51.36	2324	9.97	14296	61.33	9015	38.67
		Females	22460	9043	40.26	3692	16.44	12735	56.70	9725	43.30
9	Yadiki	Persons	56122	27972	49.84	2355	4.20	30327	54.04	25795	45.96
		Males	28411	16504	58.09	612	2.15	17116	60.24	11295	39.76
		Females	27711	11468	41.38	1743	6.29	13211	47.67	14500	52.33
10	Tadpatri	Persons	57701	25823	44.75	4295	7.44	30118	52.20	27583	47.80
		Males	29182	16208	55.54	1345	4.61	17553	60.15	11629	39.85
		Females	28519	9615	33.71	2950	10.34	12565	44.06	15954	55.94
11	Peddapappur	Persons	34629	16716	48.27	3574	10.32	20290	58.59	14339	41.41
		Males	17600	9758	55.44	1171	6.65	10929	62.10	6671	37.90
		Females	17029	6958	40.86	2403	14.11	9361	54.97	7668	45.03
12	Pamidi	Persons	55303	23974	43.35	4594	8.31	28568	51.66	26735	48.34
		Males	28035	14928	53.25	1337	4.77	16265	58.02	11770	41.98
		Females	27268	9046	33.17	3257	11.94	12303	45.12	14965	54.88

**TABLE 31: NUMBER AND PERCENTAGE OF MAIN WORKERS, MARGINAL WORKERS
AND NON-WORKERS BY SEX IN MANDAL PARISHADS, 2011**

Sl. No.	Name of Mandal Parishad	P/ M/ F	Total population	Main workers		Marginal workers		Total workers (main+marginal)		Non workers	
				No.	%	No.	%	No.	%	No.	%
1	2	3	4	5	6	7	8	9	10	11	12
13	Vajrakarur	Persons	50007	23106	46.21	4776	9.55	27882	55.76	22125	44.24
		Males	25314	13222	52.23	1949	7.70	15171	59.93	10143	40.07
		Females	24693	9884	40.03	2827	11.45	12711	51.48	11982	48.52
14	Uravakonda	Persons	44636	20935	46.90	4385	9.82	25320	56.73	19316	43.27
		Males	22447	11797	52.55	1786	7.96	13583	60.51	8864	39.49
		Females	22189	9138	41.18	2599	11.71	11737	52.90	10452	47.10
15	Beluguppa	Persons	43735	19112	43.70	5419	12.39	24531	56.09	19204	43.91
		Males	22159	11403	51.46	1963	8.86	13366	60.32	8793	39.68
		Females	21576	7709	35.73	3456	16.02	11165	51.75	10411	48.25
16	Gummagatta	Persons	49207	21251	43.19	6159	12.52	27410	55.70	21797	44.30
		Males	24958	12385	49.62	2454	9.83	14839	59.46	10119	40.54
		Females	24249	8866	36.56	3705	15.28	12571	51.84	11678	48.16
17	Brahmasamudram	Persons	43162	21721	50.32	3675	8.51	25396	58.84	17766	41.16
		Males	21520	11894	55.27	1460	6.78	13354	62.05	8166	37.95
		Females	21642	9827	45.41	2215	10.23	12042	55.64	9600	44.36
18	Kalyandurg	Persons	57551	24482	42.54	8267	14.36	32749	56.90	24802	43.10
		Males	29271	14392	49.17	3271	11.17	17663	60.34	11608	39.66
		Females	28280	10090	35.68	4996	17.67	15086	53.35	13194	46.65
19	Atmakur	Persons	38970	19370	49.70	1984	5.09	21354	54.80	17616	45.20
		Males	20037	10958	54.69	755	3.77	11713	58.46	8324	41.54
		Females	18933	8412	44.43	1229	6.49	9641	50.92	9292	49.08
20	Kudair	Persons	38312	18173	47.43	4364	11.39	22537	58.82	15775	41.18
		Males	19470	10571	54.29	1427	7.33	11998	61.62	7472	38.38
		Females	18842	7602	40.35	2937	15.59	10539	55.93	8303	44.07
21	Garladinne	Persons	53780	28067	52.19	2353	4.38	30420	56.56	23360	43.44
		Males	27299	15719	57.58	700	2.56	16419	60.15	10880	39.85
		Females	26481	12348	46.63	1653	6.24	14001	52.87	12480	47.13
22	Singanamala	Persons	43643	21002	48.12	3612	8.28	24614	56.40	19029	43.60
		Males	22032	11926	54.13	1319	5.99	13245	60.12	8787	39.88
		Females	21611	9076	42.00	2293	10.61	11369	52.61	10242	47.39
23	Putlur	Persons	36902	18277	49.53	2489	6.74	20766	56.27	16136	43.73
		Males	18699	10522	56.27	865	4.63	11387	60.90	7312	39.10
		Females	18203	7755	42.60	1624	8.92	9379	51.52	8824	48.48
24	Yellanur	Persons	35732	17085	47.81	2730	7.64	19815	55.45	15917	44.55
		Males	18203	10187	55.96	661	3.63	10848	59.59	7355	40.41
		Females	17529	6898	39.35	2069	11.80	8967	51.16	8562	48.84

**TABLE 31: NUMBER AND PERCENTAGE OF MAIN WORKERS, MARGINAL WORKERS
AND NON-WORKERS BY SEX IN MANDAL PARISHADS, 2011**

Sl. No.	Name of Mandal Parishad	P/ M/ F	Total population	Main workers		Marginal workers		Total workers (main+marginal)		Non workers	
				No.	%	No.	%	No.	%	No.	%
1	2	3	4	5	6	7	8	9	10	11	12
25	Narpala	Persons	54973	28748	52.29	3943	7.17	32691	59.47	22282	40.53
		Males	28026	16132	57.56	1054	3.76	17186	61.32	10840	38.68
		Females	26947	12616	46.82	2889	10.72	15505	57.54	11442	42.46
26	Bukkaraya Samudram	Persons	67384	32071	47.59	3415	5.07	35486	52.66	31898	47.34
		Males	34582	18669	53.98	1215	3.51	19884	57.50	14698	42.50
		Females	32802	13402	40.86	2200	6.71	15602	47.56	17200	52.44
27	Anantapur	Persons	53567	21698	40.51	5167	9.65	26865	50.15	26702	49.85
		Males	27219	13296	48.85	1690	6.21	14986	55.06	12233	44.94
		Females	26348	8402	31.89	3477	13.20	11879	45.09	14469	54.91
28	Raptadu	Persons	31900	16009	50.18	2186	6.85	18195	57.04	13705	42.96
		Males	16416	9009	54.88	623	3.80	9632	58.67	6784	41.33
		Females	15484	7000	45.21	1563	10.09	8563	55.30	6921	44.70
29	Settur	Persons	43172	19121	44.29	4935	11.43	24056	55.72	19116	44.28
		Males	21955	10892	49.61	2103	9.58	12995	59.19	8960	40.81
		Females	21217	8229	38.78	2832	13.35	11061	52.13	10156	47.87
30	Kundurpi	Persons	53180	25540	48.03	4556	8.57	30096	56.59	23084	43.41
		Males	27145	13975	51.48	2179	8.03	16154	59.51	10991	40.49
		Females	26035	11565	44.42	2377	9.13	13942	53.55	12093	46.45
31	Kambadur	Persons	50799	19766	38.91	6963	13.71	26729	52.62	24070	47.38
		Males	25972	12445	47.92	2539	9.78	14984	57.69	10988	42.31
		Females	24827	7321	29.49	4424	17.82	11745	47.31	13082	52.69
32	Kanaganapalle	Persons	39673	16971	42.78	4948	12.47	21919	55.25	17754	44.75
		Males	20529	9991	48.67	1866	9.09	11857	57.76	8672	42.24
		Females	19144	6980	36.46	3082	16.10	10062	52.56	9082	47.44
33	Dharmavaram	Persons	50605	21670	42.82	5022	9.92	26692	52.75	23913	47.25
		Males	25983	13831	53.23	1638	6.30	15469	59.54	10514	40.46
		Females	24622	7839	31.84	3384	13.74	11223	45.58	13399	54.42
34	Bathalapalle	Persons	39373	13315	33.82	7900	20.06	21215	53.88	18158	46.12
		Males	20117	8449	42.00	3457	17.18	11906	59.18	8211	40.82
		Females	19256	4866	25.27	4443	23.07	9309	48.34	9947	51.66
35	Tadimarri	Persons	32385	15634	48.28	3172	9.79	18806	58.07	13579	41.93
		Males	16426	8856	53.91	1042	6.34	9898	60.26	6528	39.74
		Females	15959	6778	42.47	2130	13.35	8908	55.82	7051	44.18
36	Mudigubba	Persons	60469	22634	37.43	10105	16.71	32739	54.14	27730	45.86
		Males	30435	13855	45.52	4471	14.69	18326	60.21	12109	39.79
		Females	30034	8779	29.23	5634	18.76	14413	47.99	15621	52.01

**TABLE 31: NUMBER AND PERCENTAGE OF MAIN WORKERS, MARGINAL WORKERS
AND NON-WORKERS BY SEX IN MANDAL PARISHADS, 2011**

Sl. No.	Name of Mandal Parishad	P/ M/ F	Total population	Main workers		Marginal workers		Total workers (main+marginal)		Non workers	
				No.	%	No.	%	No.	%	No.	%
1	2	3	4	5	6	7	8	9	10	11	12
37	Talupula	Persons	42392	16527	38.99	6846	16.15	23373	55.14	19019	44.86
		Males	21291	10384	48.77	2468	11.59	12852	60.36	8439	39.64
		Females	21101	6143	29.11	4378	20.75	10521	49.86	10580	50.14
38	Nambulipulikunta	Persons	31404	15561	49.55	2043	6.51	17604	56.06	13800	43.94
		Males	15750	8551	54.29	935	5.94	9486	60.23	6264	39.77
		Females	15654	7010	44.78	1108	7.08	8118	51.86	7536	48.14
39	Gandlapenta	Persons	26183	10375	39.62	2960	11.31	13335	50.93	12848	49.07
		Males	13191	6712	50.88	930	7.05	7642	57.93	5549	42.07
		Females	12992	3663	28.19	2030	15.62	5693	43.82	7299	56.18
40	Kadiri	Persons	35944	14939	41.56	3870	10.77	18809	52.33	17135	47.67
		Males	18073	9069	50.18	1272	7.04	10341	57.22	7732	42.78
		Females	17871	5870	32.85	2598	14.54	8468	47.38	9403	52.62
41	Nallamada	Persons	41376	17226	41.63	4588	11.09	21814	52.72	19562	47.28
		Males	20963	10400	49.61	1861	8.88	12261	58.49	8702	41.51
		Females	20413	6826	33.44	2727	13.36	9553	46.80	10860	53.20
42	Bukkapatnam	Persons	40149	17095	42.58	4148	10.33	21243	52.91	18906	47.09
		Males	20089	9951	49.53	1825	9.08	11776	58.62	8313	41.38
		Females	20060	7144	35.61	2323	11.58	9467	47.19	10593	52.81
43	Kothacheruvu	Persons	39046	17016	43.58	3136	8.03	20152	51.61	18894	48.39
		Males	19626	10529	53.65	881	4.49	11410	58.14	8216	41.86
		Females	19420	6487	33.40	2255	11.61	8742	45.02	10678	54.98
44	Chennekothapalle	Persons	44351	17077	38.50	6365	14.35	23442	52.86	20909	47.14
		Males	22679	10937	48.23	2545	11.22	13482	59.45	9197	40.55
		Females	21672	6140	28.33	3820	17.63	9960	45.96	11712	54.04
45	Ramagiri	Persons	34001	14335	42.16	3789	11.14	18124	53.30	15877	46.70
		Males	17364	8886	51.17	1288	7.42	10174	58.59	7190	41.41
		Females	16637	5449	32.75	2501	15.03	7950	47.79	8687	52.21
46	Roddam	Persons	51168	22111	43.21	6841	13.37	28952	56.58	22216	43.42
		Males	25889	12994	50.19	2750	10.62	15744	60.81	10145	39.19
		Females	25279	9117	36.07	4091	16.18	13208	52.25	12071	47.75
47	Madakasira	Persons	81227	33154	40.82	10214	12.57	43368	53.39	37859	46.61
		Males	41068	20301	49.43	4623	11.26	24924	60.69	16144	39.31
		Females	40159	12853	32.01	5591	13.92	18444	45.93	21715	54.07
48	Amarapuram	Persons	55771	21581	38.70	9347	16.76	30928	55.46	24843	44.54
		Males	27997	13275	47.42	3663	13.08	16938	60.50	11059	39.50
		Females	27774	8306	29.91	5684	20.47	13990	50.37	13784	49.63

**TABLE 31: NUMBER AND PERCENTAGE OF MAIN WORKERS, MARGINAL WORKERS
AND NON-WORKERS BY SEX IN MANDAL PARISHADS, 2011**

Sl. No.	Name of Mandal Parishad	P/ M/ F	Total population	Main workers		Marginal workers		Total workers (main+marginal)		Non workers	
				No.	%	No.	%	No.	%	No.	%
1	2	3	4	5	6	7	8	9	10	11	12
49	Gudibanda	Persons	52610	23124	43.95	6395	12.16	29519	56.11	23091	43.89
		Males	26964	13256	49.16	2972	11.02	16228	60.18	10736	39.82
		Females	25646	9868	38.48	3423	13.35	13291	51.82	12355	48.18
50	Rolla	Persons	39964	18690	46.77	3847	9.63	22537	56.39	17427	43.61
		Males	20350	11269	55.38	1378	6.77	12647	62.15	7703	37.85
		Females	19614	7421	37.84	2469	12.59	9890	50.42	9724	49.58
51	Agali	Persons	36253	17931	49.46	3481	9.60	21412	59.06	14841	40.94
		Males	18511	10304	55.66	1159	6.26	11463	61.93	7048	38.07
		Females	17742	7627	42.99	2322	13.09	9949	56.08	7793	43.92
52	Parigi	Persons	58225	23750	40.79	5230	8.98	28980	49.77	29245	50.23
		Males	30003	15191	50.63	2174	7.25	17365	57.88	12638	42.12
		Females	28222	8559	30.33	3056	10.83	11615	41.16	16607	58.84
53	Penukonda	Persons	55383	23229	41.94	3357	6.06	26586	48.00	28797	52.00
		Males	28280	14943	52.84	1570	5.55	16513	58.39	11767	41.61
		Females	27103	8286	30.57	1787	6.59	10073	37.17	17030	62.83
54	Puttaparthi	Persons	48518	18140	37.39	5880	12.12	24020	49.51	24498	50.49
		Males	24371	11657	47.83	2422	9.94	14079	57.77	10292	42.23
		Females	24147	6483	26.85	3458	14.32	9941	41.17	14206	58.83
55	Obuladevaracheruvu	Persons	48308	21459	44.42	4471	9.26	25930	53.68	22378	46.32
		Males	24588	13067	53.14	1608	6.54	14675	59.68	9913	40.32
		Females	23720	8392	35.38	2863	12.07	11255	47.45	12465	52.55
56	Nallacheruvu	Persons	31036	10836	34.91	6025	19.41	16861	54.33	14175	45.67
		Males	15550	7134	45.88	2329	14.98	9463	60.86	6087	39.14
		Females	15486	3702	23.91	3696	23.87	7398	47.77	8088	52.23
57	Tanakal	Persons	47946	20221	42.17	5607	11.69	25828	53.87	22118	46.13
		Males	23722	12307	51.88	2053	8.65	14360	60.53	9362	39.47
		Females	24224	7914	32.67	3554	14.67	11468	47.34	12756	52.66
58	Amadagur	Persons	29520	13687	46.37	2912	9.86	16599	56.23	12921	43.77
		Males	14704	7894	53.69	984	6.69	8878	60.38	5826	39.62
		Females	14816	5793	39.10	1928	13.01	7721	52.11	7095	47.89
59	Gorantla	Persons	77271	32292	41.79	8194	10.60	40486	52.39	36785	47.61
		Males	39009	20067	51.44	3608	9.25	23675	60.69	15334	39.31
		Females	38262	12225	31.95	4586	11.99	16811	43.94	21451	56.06
60	Somandepalle	Persons	28696	14163	49.36	1696	5.91	15859	55.27	12837	44.73
		Males	14692	8567	58.31	263	1.79	8830	60.10	5862	39.90
		Females	14004	5596	39.96	1433	10.23	7029	50.19	6975	49.81

TABLE 31: NUMBER AND PERCENTAGE OF MAIN WORKERS, MARGINAL WORKERS AND NON-WORKERS BY SEX IN MANDAL PARISHADS, 2011

Sl. No.	Name of Mandal Parishad	P/ M/ F	Total population	Main workers		Marginal workers		Total workers (main+marginal)		Non workers	
				No.	%	No.	%	No.	%	No.	%
1	2	3	4	5	6	7	8	9	10	11	12
61	Hindupur	Persons	51861	22124	42.66	3330	6.42	25454	49.08	26407	50.92
		Males	26294	14189	53.96	1439	5.47	15628	59.44	10666	40.56
		Females	25567	7935	31.04	1891	7.40	9826	38.43	15741	61.57
62	Lepakshi	Persons	45122	18163	40.25	4009	8.88	22172	49.14	22950	50.86
		Males	23100	11629	50.34	1609	6.97	13238	57.31	9862	42.69
		Females	22022	6534	29.67	2400	10.90	8934	40.57	13088	59.43
63	Chilamathur	Persons	51456	18117	35.21	8786	17.07	26903	52.28	24553	47.72
		Males	25759	11456	44.47	3926	15.24	15382	59.72	10377	40.28
		Females	25697	6661	25.92	4860	18.91	11521	44.83	14176	55.17
Total		Persons	2935437	1291382	43.99	304559	10.38	1595941	54.37	1339496	45.63
		Males	1489157	771559	51.81	116908	7.85	888467	59.66	600690	40.34
		Females	1446280	519823	35.94	187651	12.97	707474	48.92	738806	51.08

This table shows the Mandal Parishad wise number and percentage of Main Workers, Marginal Workers and Non workers by sex in Mandal Parishads for rural population of the district. Out of 29,35,437 total rural population 43.99% have been categorized as Main Workers, 10.38% Marginal Workers and 45.63% are Non Workers. The sex wise breakup at the district level for males is shown as 51.81% Main Workers, 7.85% Marginal Workers and 40.34% Non Workers. For females it is shown 35.94% Main Workers, 12.97% Marginal Workers and 51.08% Non Workers. The Marginal Workers Females percentages is more than the Marginal Workers males. The percentage of total workers is shown as 54.37%. The percentage of highest total workers is 59.47% in Narpala Mandal Parishad. The Highest total male workers percentage is reported in Rolla Mandal Parishad with 62.15% and total female worker in Narpala Mandal Parishad with 57.54%. Narpala Mandal Parishad also has the highest percentage of Main Workers for persons 52.29%, females with 46.82 % and males are in Somandapalle Mandal Parishad with 58.31%. Similarly, Bathalapalle Mandal Parishad reports the lowest Main Workers percentage for persons 33.82%, males 42.00 % and for females in Nallacheruvu Mandal Parishad with 23.91 %. The highest percentages of Marginal Workers are reported in Bathalapalle Mandal Parishad with 20.06% and lowest Marginal Workers in Yadiki Mandal Parishad with 4.20%.

**TABLE 32: NUMBER AND PERCENTAGE OF MAIN WORKERS, MARGINAL WORKERS,
AND NON-WORKERS BY SEX IN TOWNS, 2011**

Sl. No.	Name of Town	P/ M/ F	Total population	Main workers		Marginal workers		Total workers (main+marginal)		Non workers	
				No.	%	No.	%	No.	%	No.	%
1	2	3	4	5	6	7	8	9	10	11	12
1	Rayadurg (M)	Persons	61749	22909	37.10	2649	4.29	25558	41.39	36191	58.61
		Males	30911	16430	53.15	1300	4.21	17730	57.36	13181	42.64
		Females	30838	6479	21.01	1349	4.37	7828	25.38	23010	74.62
2	Guntakal (M)	Persons	126270	39603	31.36	5320	4.21	44923	35.58	81347	64.42
		Males	62851	31032	49.37	2812	4.47	33844	53.85	29007	46.15
		Females	63419	8571	13.51	2508	3.95	11079	17.47	52340	82.53
3	Gooty (CT)	Persons	48658	14167	29.12	3578	7.35	17745	36.47	30913	63.53
		Males	23943	10837	45.26	2010	8.39	12847	53.66	11096	46.34
		Females	24715	3330	13.47	1568	6.34	4898	19.82	19817	80.18
4	Tadpatri (M)	Persons	108171	39400	36.42	3601	3.33	43001	39.75	65170	60.25
		Males	54015	29207	54.07	1369	2.53	30576	56.61	23439	43.39
		Females	54156	10193	18.82	2232	4.12	12425	22.94	41731	77.06
5	Uravakonda (CT)	Persons	35565	11160	31.38	2748	7.73	13908	39.11	21657	60.89
		Males	17788	7960	44.75	1439	8.09	9399	52.84	8389	47.16
		Females	17777	3200	18.00	1309	7.36	4509	25.36	13268	74.64
6	Kalyandurg (CT)	Persons	32328	10265	31.75	2728	8.44	12993	40.19	19335	59.81
		Males	16036	7748	48.32	1273	7.94	9021	56.25	7015	43.75
		Females	16292	2517	15.45	1455	8.93	3972	24.38	12320	75.62
7	Anantapur (M Corp. + OG)	Persons	267161	87447	32.73	6905	2.58	94352	35.32	172809	64.68
		Males	133919	68290	50.99	3677	2.75	71967	53.74	61952	46.26
		Females	133242	19157	14.38	3228	2.42	22385	16.80	110857	83.20
8	Narayanapuram (CT)	Persons	14227	5379	37.81	614	4.32	5993	42.12	8234	57.88
		Males	7256	3917	53.98	226	3.11	4143	57.10	3113	42.90
		Females	6971	1462	20.97	388	5.57	1850	26.54	5121	73.46
9	Papampeta (CT)	Persons	13850	4669	33.71	472	3.41	5141	37.12	8709	62.88
		Males	7002	3665	52.34	207	2.96	3872	55.30	3130	44.70
		Females	6848	1004	14.66	265	3.87	1269	18.53	5579	81.47
10	Anantapur (CT)	Persons	15247	5231	34.31	619	4.06	5850	38.37	9397	61.63
		Males	7737	3494	45.16	245	3.17	3739	48.33	3998	51.67
		Females	7510	1737	23.13	374	4.98	2111	28.11	5399	71.89
11	Kakkalapalle (CT)	Persons	30128	11559	38.37	1880	6.24	13439	44.61	16689	55.39
		Males	15654	8064	51.51	651	4.16	8715	55.67	6939	44.33
		Females	14474	3495	24.15	1229	8.49	4724	32.64	9750	67.36
12	Dharmavaram (M)	Persons	121874	45685	37.49	6721	5.51	52406	43.00	69468	57.00
		Males	62250	33279	53.46	3276	5.26	36555	58.72	25695	41.28
		Females	59624	12406	20.81	3445	5.78	15851	26.58	43773	73.42

**TABLE 32: NUMBER AND PERCENTAGE OF MAIN WORKERS, MARGINAL WORKERS,
AND NON-WORKERS BY SEX IN TOWNS, 2011**

Sl. No.	Name of Town	P/ M/ F	Total population	Main workers		Marginal workers		Total workers (main+marginal)		Non workers	
				No.	%	No.	%	No.	%	No.	%
1	2	3	4	5	6	7	8	9	10	11	12
13	Kadiri (M)	Persons	89429	30968	34.63	4548	5.09	35516	39.71	53913	60.29
		Males	44375	22714	51.19	2337	5.27	25051	56.45	19324	43.55
		Females	45054	8254	18.32	2211	4.91	10465	23.23	34589	76.77
14	Yenumalapalle (CT)	Persons	10482	2702	25.78	1022	9.75	3724	35.53	6758	64.47
		Males	5583	1883	33.73	516	9.24	2399	42.97	3184	57.03
		Females	4899	819	16.72	506	10.33	1325	27.05	3574	72.95
15	Somandepalle (CT)	Persons	18895	7004	37.07	1318	6.98	8322	44.04	10573	55.96
		Males	9648	5395	55.92	454	4.71	5849	60.62	3799	39.38
		Females	9247	1609	17.40	864	9.34	2473	26.74	6774	73.26
16	Hindupur (M)	Persons	151677	50125	33.05	7229	4.77	57354	37.81	94323	62.19
		Males	76370	40108	52.52	4262	5.58	44370	58.10	32000	41.90
		Females	75307	10017	13.30	2967	3.94	12984	17.24	62323	82.76
Total		Persons	1145711	388273	33.89	51952	4.53	440225	38.42	705486	61.58
		Males	575338	294023	51.10	26054	4.53	320077	55.63	255261	44.37
		Females	570373	94250	16.52	25898	4.54	120148	21.06	450225	78.94

The above table shows town wise numbers and percentage of Main Workers, Marginal Workers and Non Workers by sex. The percentage of urban Main Workers of the district is 33.89 % Marginal Workers 4.53% and Non Workers 61.58%. Main Workers males are 51.10 %, marginal 4.53% and Non Workers 44.37% and regarding females Main Workers percentage is 16.52% Marginal Workers 4.54% and Non Workers 78.90%. The highest Main Workers persons are reported in Kakkalapalle (CT) with 38.37% and Marginal Workers in Yenumalapalle (CT) with 9.75%. Lowest Main Workers are reported in Yenumalapalle (CT) with 25.78% and marginal workers in Anantapur (M. Corp. + OG) with 2.58%. Highest total workers in the district are reported in Kakkalapalle (CT) with 44.61%. Lowest total workers are reported in Anantapur (M + OG) with 35.32%.

TABLE 33: DISTRIBUTION OF WORKERS BY SEX IN FOUR CATEGORIES OF ECONOMIC ACTIVITY IN MANDAL, 2011

Sl. No.	Name of Mandal	P/ M/ F	Total population	Total workers (main+ marginal)	Category of workers							
					Cultivators		Agricultural labourers		Household industry workers		Other workers	
					No.	%	No.	%	No.	%	No.	%
1	2	3	4	5	6	7	8	9	10	11	12	13
1	D.Hirehal	Persons	46613	24078	6286	26.11	12199	50.66	389	1.62	5204	21.61
		Males	23598	13828	4226	30.56	5506	39.82	215	1.55	3881	28.07
		Females	23015	10250	2060	20.10	6693	65.30	174	1.70	1323	12.91
2	Rayadurg	Persons	102691	49374	7592	15.38	16418	33.25	3766	7.63	21598	43.74
		Males	51887	30684	5091	16.59	7624	24.85	2207	7.19	15762	51.37
		Females	50804	18690	2501	13.38	8794	47.05	1559	8.34	5836	31.23
3	Kanekal	Persons	64979	35129	8676	24.70	20012	56.97	583	1.66	5858	16.68
		Males	32908	19867	6032	30.36	9170	46.16	304	1.53	4361	21.95
		Females	32071	15262	2644	17.32	10842	71.04	279	1.83	1497	9.81
4	Bommanahal	Persons	55989	31018	8093	26.09	18818	60.67	441	1.42	3666	11.82
		Males	28121	16905	5399	31.94	8666	51.26	261	1.54	2579	15.26
		Females	27868	14113	2694	19.09	10152	71.93	180	1.28	1087	7.70
5	Vidapanakal	Persons	53476	29972	8454	28.21	17804	59.40	438	1.46	3276	10.93
		Males	27308	16585	5771	34.80	8380	50.53	250	1.51	2184	13.17
		Females	26168	13387	2683	20.04	9424	70.40	188	1.40	1092	8.16
6	Guntakal	Persons	171655	70907	7057	9.95	22026	31.06	1568	2.21	40256	56.77
		Males	86048	48062	5332	11.09	10056	20.92	857	1.78	31817	66.20
		Females	85607	22845	1725	7.55	11970	52.40	711	3.11	8439	36.94
7	Gooty	Persons	88887	38782	3776	9.74	14509	37.41	1099	2.83	19398	50.02
		Males	44362	24481	2988	12.21	6508	26.58	643	2.63	14342	58.58
		Females	44525	14301	788	5.51	8001	55.95	456	3.19	5056	35.35
8	Peddavadugur	Persons	45771	27031	6395	23.66	15402	56.98	1132	4.19	4102	15.18
		Males	23311	14296	4198	29.36	6736	47.12	610	4.27	2752	19.25
		Females	22460	12735	2197	17.25	8666	68.05	522	4.10	1350	10.60
9	Yadiki	Persons	56122	30327	5202	17.15	12589	41.51	4574	15.08	7962	26.25
		Males	28411	17116	3346	19.55	5556	32.46	2447	14.30	5767	33.69
		Females	27711	13211	1856	14.05	7033	53.24	2127	16.10	2195	16.61
10	Tadpatri	Persons	165872	73119	6309	8.63	15828	21.65	5502	7.52	45480	62.20
		Males	83197	48129	4767	9.90	6513	13.53	2140	4.45	34709	72.12
		Females	82675	24990	1542	6.17	9315	37.27	3362	13.45	10771	43.10
11	Peddapappur	Persons	34629	20290	5644	27.82	9807	48.33	2354	11.60	2485	12.25
		Males	17600	10929	3835	35.09	4062	37.17	1211	11.08	1821	16.66
		Females	17029	9361	1809	19.32	5745	61.37	1143	12.21	664	7.09
12	Pamidi	Persons	55303	28568	6166	21.58	12058	42.21	647	2.26	9697	33.94
		Males	28035	16265	4034	24.80	5376	33.05	373	2.29	6482	39.85
		Females	27268	12303	2132	17.33	6682	54.31	274	2.23	3215	26.13

TABLE 33: DISTRIBUTION OF WORKERS BY SEX IN FOUR CATEGORIES OF ECONOMIC ACTIVITY IN MANDAL, 2011

Sl. No.	Name of Mandal	P/ M/ F	Total population	Total workers (main+ marginal)	Category of workers							
					Cultivators		Agricultural labourers		Household industry workers		Other workers	
					No.	%	No.	%	No.	%	No.	%
1	2	3	4	5	6	7	8	9	10	11	12	13
13	Vajrakarur	Persons	50007	27882	6054	21.71	17480	62.69	330	1.18	4018	14.41
		Males	25314	15171	4020	26.50	8103	53.41	186	1.23	2862	18.86
		Females	24693	12711	2034	16.00	9377	73.77	144	1.13	1156	9.09
14	Uravakonda	Persons	80201	39228	6204	15.82	18351	46.78	2242	5.72	12431	31.69
		Males	40235	22982	4255	18.51	8461	36.82	1215	5.29	9051	39.38
		Females	39966	16246	1949	12.00	9890	60.88	1027	6.32	3380	20.81
15	Beluguppa	Persons	43735	24531	6705	27.33	14039	57.23	428	1.74	3359	13.69
		Males	22159	13366	4571	34.20	6215	46.50	207	1.55	2373	17.75
		Females	21576	11165	2134	19.11	7824	70.08	221	1.98	986	8.83
16	Gummagatta	Persons	49207	27410	6974	25.44	16884	61.60	289	1.05	3263	11.90
		Males	24958	14839	4501	30.33	7988	53.83	126	0.85	2224	14.99
		Females	24249	12571	2473	19.67	8896	70.77	163	1.30	1039	8.27
17	Brahmasamudram	Persons	43162	25396	6599	25.98	15495	61.01	1104	4.35	2198	8.65
		Males	21520	13354	4176	31.27	7214	54.02	574	4.30	1390	10.41
		Females	21642	12042	2423	20.12	8281	68.77	530	4.40	808	6.71
18	Kalyandurg	Persons	89879	45742	8639	18.89	22128	48.38	1002	2.19	13973	30.55
		Males	45307	26684	6112	22.91	9684	36.29	602	2.26	10286	38.55
		Females	44572	19058	2527	13.26	12444	65.30	400	2.10	3687	19.35
19	Atmakur	Persons	38970	21354	6004	28.12	11802	55.27	406	1.90	3142	14.71
		Males	20037	11713	4013	34.26	5167	44.11	183	1.56	2350	20.06
		Females	18933	9641	1991	20.65	6635	68.82	223	2.31	792	8.21
20	Kudair	Persons	38312	22537	8320	36.92	10766	47.77	518	2.30	2933	13.01
		Males	19470	11998	5027	41.90	4728	39.41	262	2.18	1981	16.51
		Females	18842	10539	3293	31.25	6038	57.29	256	2.43	952	9.03
21	Garladinne	Persons	53780	30420	7347	24.15	16483	54.18	1069	3.51	5521	18.15
		Males	27299	16419	4541	27.66	7448	45.36	572	3.48	3858	23.50
		Females	26481	14001	2806	20.04	9035	64.53	497	3.55	1663	11.88
22	Singanamala	Persons	43643	24614	5094	20.70	14792	60.10	588	2.39	4140	16.82
		Males	22032	13245	3415	25.78	6526	49.27	337	2.54	2967	22.40
		Females	21611	11369	1679	14.77	8266	72.71	251	2.21	1173	10.32
23	Putlur	Persons	36902	20766	6847	32.97	11351	54.66	136	0.65	2432	11.71
		Males	18699	11387	4567	40.11	5019	44.08	76	0.67	1725	15.15
		Females	18203	9379	2280	24.31	6332	67.51	60	0.64	707	7.54
24	Yellanur	Persons	35732	19815	4655	23.49	12106	61.10	570	2.88	2484	12.54
		Males	18203	10848	3402	31.36	5421	49.97	278	2.56	1747	16.10
		Females	17529	8967	1253	13.97	6685	74.55	292	3.26	737	8.22

TABLE 33: DISTRIBUTION OF WORKERS BY SEX IN FOUR CATEGORIES OF ECONOMIC ACTIVITY IN MANDAL, 2011

Sl. No.	Name of Mandal	P/ M/ F	Total population	Total workers (main+ marginal)	Category of workers							
					Cultivators		Agricultural labourers		Household industry workers		Other workers	
					No.	%	No.	%	No.	%	No.	%
1	2	3	4	5	6	7	8	9	10	11	12	13
25	Narpala	Persons	54973	32691	7529	23.03	18202	55.68	1282	3.92	5678	17.37
		Males	28026	17186	4550	26.48	7814	45.47	768	4.47	4054	23.59
		Females	26947	15505	2979	19.21	10388	67.00	514	3.32	1624	10.47
26	Bukkaraya Samudram	Persons	67384	35486	7121	20.07	15646	44.09	799	2.25	11920	33.59
		Males	34582	19884	4549	22.88	6861	34.51	420	2.11	8054	40.50
		Females	32802	15602	2572	16.49	8785	56.31	379	2.43	3866	24.78
27	Anantapur	Persons	388023	148867	7816	5.25	15958	10.72	7452	5.01	117641	79.02
		Males	195645	105695	5352	5.06	6682	6.32	4426	4.19	89235	84.43
		Females	192378	43172	2464	5.71	9276	21.49	3026	7.01	28406	65.80
28	Raptadu	Persons	38057	20968	6304	30.06	8920	42.54	391	1.86	5353	25.53
		Males	19558	11359	3775	33.23	3660	32.22	212	1.87	3712	32.68
		Females	18499	9609	2529	26.32	5260	54.74	179	1.86	1641	17.08
29	Settur	Persons	43172	24056	5191	21.58	15620	64.93	313	1.30	2932	12.19
		Males	21955	12995	3704	28.50	7136	54.91	167	1.29	1988	15.30
		Females	21217	11061	1487	13.44	8484	76.70	146	1.32	944	8.53
30	Kundurpi	Persons	53180	30096	6192	20.57	19251	63.97	728	2.42	3925	13.04
		Males	27145	16154	4093	25.34	8845	54.75	431	2.67	2785	17.24
		Females	26035	13942	2099	15.06	10406	74.64	297	2.13	1140	8.18
31	Kambadur	Persons	50799	26729	7437	27.82	14352	53.69	1129	4.22	3811	14.26
		Males	25972	14984	5466	36.48	6318	42.16	437	2.92	2763	18.44
		Females	24827	11745	1971	16.78	8034	68.40	692	5.89	1048	8.92
32	Kanaganapalle	Persons	39673	21919	6944	31.68	11857	54.09	413	1.88	2705	12.34
		Males	20529	11857	4574	38.58	5155	43.48	197	1.66	1931	16.29
		Females	19144	10062	2370	23.55	6702	66.61	216	2.15	774	7.69
33	Dharmavaram	Persons	172479	79098	8197	10.36	14465	18.29	22307	28.20	34129	43.15
		Males	88233	52024	5719	10.99	6374	12.25	14800	28.45	25131	48.31
		Females	84246	27074	2478	9.15	8091	29.88	7507	27.73	8998	33.23
34	Bathalapalle	Persons	39373	21215	4999	23.56	10400	49.02	940	4.43	4876	22.98
		Males	20117	11906	3378	28.37	4597	38.61	517	4.34	3414	28.67
		Females	19256	9309	1621	17.41	5803	62.34	423	4.54	1462	15.71
35	Tadimarri	Persons	32385	18806	5875	31.24	9378	49.87	599	3.19	2954	15.71
		Males	16426	9898	3639	36.77	3819	38.58	306	3.09	2134	21.56
		Females	15959	8908	2236	25.10	5559	62.40	293	3.29	820	9.21
36	Mudigubba	Persons	60469	32739	8099	24.74	18586	56.77	597	1.82	5457	16.67
		Males	30435	18326	5493	29.97	8558	46.70	319	1.74	3956	21.59
		Females	30034	14413	2606	18.08	10028	69.58	278	1.93	1501	10.41

TABLE 33: DISTRIBUTION OF WORKERS BY SEX IN FOUR CATEGORIES OF ECONOMIC ACTIVITY IN MANDAL, 2011

Sl. No.	Name of Mandal	P/ M/ F	Total population	Total workers (main+ marginal)	Category of workers							
					Cultivators		Agricultural labourers		Household industry workers		Other workers	
					No.	%	No.	%	No.	%	No.	%
1	2	3	4	5	6	7	8	9	10	11	12	13
37	Talupula	Persons	42392	23373	6179	26.44	13245	56.67	433	1.85	3516	15.04
		Males	21291	12852	4542	35.34	5401	42.02	295	2.30	2614	20.34
		Females	21101	10521	1637	15.56	7844	74.56	138	1.31	902	8.57
38	Nambulipulikunta	Persons	31404	17604	4823	27.40	10492	59.60	170	0.97	2119	12.04
		Males	15750	9486	3237	34.12	4583	48.31	102	1.08	1564	16.49
		Females	15654	8118	1586	19.54	5909	72.79	68	0.84	555	6.84
39	Gandlapenta	Persons	26183	13335	3975	29.81	6570	49.27	248	1.86	2542	19.06
		Males	13191	7642	2866	37.50	2779	36.36	78	1.02	1919	25.11
		Females	12992	5693	1109	19.48	3791	66.59	170	2.99	623	10.94
40	Kadiri	Persons	125373	54325	6870	12.65	11593	21.34	2805	5.16	33057	60.85
		Males	62448	35392	4611	13.03	4932	13.94	1133	3.20	24716	69.83
		Females	62925	18933	2259	11.93	6661	35.18	1672	8.83	8341	44.06
41	Nallamada	Persons	41376	21814	5738	26.30	11420	52.35	543	2.49	4113	18.85
		Males	20963	12261	3748	30.57	5356	43.68	197	1.61	2960	24.14
		Females	20413	9553	1990	20.83	6064	63.48	346	3.62	1153	12.07
42	Bukkapatnam	Persons	40149	21243	4049	19.06	12064	56.79	554	2.61	4576	21.54
		Males	20089	11776	2649	22.49	5398	45.84	334	2.84	3395	28.83
		Females	20060	9467	1400	14.79	6666	70.41	220	2.32	1181	12.47
43	Kothacheruvu	Persons	39046	20152	4925	24.44	10075	50.00	619	3.07	4533	22.49
		Males	19626	11410	3228	28.29	4465	39.13	377	3.30	3340	29.27
		Females	19420	8742	1697	19.41	5610	64.17	242	2.77	1193	13.65
44	Chennekothapalle	Persons	44351	23442	6271	26.75	11414	48.69	1306	5.57	4451	18.99
		Males	22679	13482	4465	33.12	4705	34.90	1026	7.61	3286	24.37
		Females	21672	9960	1806	18.13	6709	67.36	280	2.81	1165	11.70
45	Ramagiri	Persons	34001	18124	5914	32.63	9357	51.63	269	1.48	2584	14.26
		Males	17364	10174	4159	40.88	3977	39.09	171	1.68	1867	18.35
		Females	16637	7950	1755	22.08	5380	67.67	98	1.23	717	9.02
46	Roddam	Persons	51168	28952	8100	27.98	15418	53.25	1042	3.60	4392	15.17
		Males	25889	15744	5204	33.05	6828	43.37	614	3.90	3098	19.68
		Females	25279	13208	2896	21.93	8590	65.04	428	3.24	1294	9.80
47	Madakasira	Persons	81227	43368	10053	23.18	22042	50.83	992	2.29	10281	23.71
		Males	41068	24924	6714	26.94	10113	40.58	579	2.32	7518	30.16
		Females	40159	18444	3339	18.10	11929	64.68	413	2.24	2763	14.98
48	Amarapuram	Persons	55771	30928	8721	28.20	15978	51.66	1488	4.81	4741	15.33
		Males	27997	16938	5539	32.70	7554	44.60	706	4.17	3139	18.53
		Females	27774	13990	3182	22.74	8424	60.21	782	5.59	1602	11.45

TABLE 33: DISTRIBUTION OF WORKERS BY SEX IN FOUR CATEGORIES OF ECONOMIC ACTIVITY IN MANDAL, 2011

Sl. No.	Name of Mandal	P/ M/ F	Total population	Total workers (main+ marginal)	Category of workers							
					Cultivators		Agricultural labourers		Household industry workers		Other workers	
					No.	%	No.	%	No.	%	No.	%
1	2	3	4	5	6	7	8	9	10	11	12	13
49	Gudibanda	Persons	52610	29519	8257	27.97	16538	56.02	710	2.41	4014	13.60
		Males	26964	16228	5378	33.14	7791	48.01	312	1.92	2747	16.93
		Females	25646	13291	2879	21.66	8747	65.81	398	2.99	1267	9.53
50	Rolla	Persons	39964	22537	6703	29.74	12225	54.24	747	3.31	2862	12.70
		Males	20350	12647	4625	36.57	5951	47.05	168	1.33	1903	15.05
		Females	19614	9890	2078	21.01	6274	63.44	579	5.85	959	9.70
51	Agali	Persons	36253	21412	4759	22.23	12746	59.53	1255	5.86	2652	12.39
		Males	18511	11463	3083	26.90	6347	55.37	325	2.84	1708	14.90
		Females	17742	9949	1676	16.85	6399	64.32	930	9.35	944	9.49
52	Parigi	Persons	58225	28980	6543	22.58	12845	44.32	2100	7.25	7492	25.85
		Males	30003	17365	4488	25.85	5824	33.54	1411	8.13	5642	32.49
		Females	28222	11615	2055	17.69	7021	60.45	689	5.93	1850	15.93
53	Penukonda	Persons	55383	26586	5279	19.86	11534	43.38	835	3.14	8938	33.62
		Males	28280	16513	3479	21.07	5530	33.49	489	2.96	7015	42.48
		Females	27103	10073	1800	17.87	6004	59.60	346	3.43	1923	19.09
54	Puttaparthi	Persons	59000	27744	5255	18.94	12705	45.79	483	1.74	9301	33.52
		Males	29954	16478	3463	21.02	5888	35.73	292	1.77	6835	41.48
		Females	29046	11266	1792	15.91	6817	60.51	191	1.70	2466	21.89
55	Obuladevaracheruvu	Persons	48308	25930	6871	26.50	13590	52.41	757	2.92	4712	18.17
		Males	24588	14675	4607	31.39	6228	42.44	326	2.22	3514	23.95
		Females	23720	11255	2264	20.12	7362	65.41	431	3.83	1198	10.64
56	Nallacheruvu	Persons	31036	16861	4843	28.72	8317	49.33	318	1.89	3383	20.06
		Males	15550	9463	3288	34.75	3512	37.11	201	2.12	2462	26.02
		Females	15486	7398	1555	21.02	4805	64.95	117	1.58	921	12.45
57	Tanakal	Persons	47946	25828	7637	29.57	13277	51.41	243	0.94	4671	18.09
		Males	23722	14360	5306	36.95	5619	39.13	139	0.97	3296	22.95
		Females	24224	11468	2331	20.33	7658	66.78	104	0.91	1375	11.99
58	Amadagur	Persons	29520	16599	5414	32.62	8834	53.22	296	1.78	2055	12.38
		Males	14704	8878	3428	38.61	3760	42.35	165	1.86	1525	17.18
		Females	14816	7721	1986	25.72	5074	65.72	131	1.70	530	6.86
59	Gorantla	Persons	77271	40486	11050	27.29	18070	44.63	2164	5.35	9202	22.73
		Males	39009	23675	7321	30.92	8052	34.01	1340	5.66	6962	29.41
		Females	38262	16811	3729	22.18	10018	59.59	824	4.90	2240	13.32
60	Somandepalle	Persons	47591	24181	5071	20.97	10020	41.44	5161	21.34	3929	16.25
		Males	24340	14679	3451	23.51	4420	30.11	3932	26.79	2876	19.59
		Females	23251	9502	1620	17.05	5600	58.93	1229	12.93	1053	11.08

TABLE 33: DISTRIBUTION OF WORKERS BY SEX IN FOUR CATEGORIES OF ECONOMIC ACTIVITY IN MANDAL, 2011

Sl. No.	Name of Mandal	P/ M/ F	Total population	Total workers (main+ marginal)	Category of workers							
					Cultivators		Agricultural labourers		Household industry workers		Other workers	
					No.	%	No.	%	No.	%	No.	%
1	2	3	4	5	6	7	8	9	10	11	12	13
61	Hindupur	Persons	203538	82808	6712	8.11	14353	17.33	10172	12.28	51571	62.28
		Males	102664	59998	5070	8.45	6894	11.49	6874	11.46	41160	68.60
		Females	100874	22810	1642	7.20	7459	32.70	3298	14.46	10411	45.64
62	Lepakshi	Persons	45122	22172	5875	26.50	9886	44.59	442	1.99	5969	26.92
		Males	23100	13238	3942	29.78	4624	34.93	231	1.74	4441	33.55
		Females	22022	8934	1933	21.64	5262	58.90	211	2.36	1528	17.10
63	Chilamathur	Persons	51456	26903	6570	24.42	13147	48.87	1066	3.96	6120	22.75
		Males	25759	15382	4558	29.63	5880	38.23	619	4.02	4325	28.12
		Females	25697	11521	2012	17.46	7267	63.08	447	3.88	1795	15.58
Total		Persons	4081148	2036166	413253	20.30	879537	43.20	105343	5.17	638033	31.34
		Males	2064495	1208544	278360	23.03	394357	32.63	61572	5.09	474255	39.24
		Females	2016653	827622	134893	16.30	485180	58.62	43771	5.29	163778	19.79

It is seen from the above table that the total workers are distributed by four categories of economic activity. Out of the total workers in the district 20,36,166, agricultural labourers occupy major share with 43.20% followed by other workers with 31.34%. The next are the cultivators with 20.30 % and Household Industry with least per cent of 5.17%. The sex wise breakup shows that male workers out of 12,08,544 participation of 39.24% in other workers, followed by 32.63% as Agricultural labourers, 23.03% as cultivators and only 5.09 % in Household industry. Whereas out of total female workers 8,27,622 in the district, more participation i.e. 58.62% as agricultural labourers, followed by 19.79% as other workers, 16.30% as cultivators and 5.29% as Household Industry. Highest percentage of persons in Cultivators is shown in Kudair Mandal as 36.92% and less per cent as 5.25% in Anantapur Mandal. Settur Mandal reports 64.93% the highest of Agricultural labourers in the district and lowest of 10.72% in Anantapur Mandal. In household industry Dharmavaram Mandal reports highest percentage of persons with 28.20 % and lowest percentage is reported in Putlur Mandal with 0.65%. In other workers category Anantapur Mandal reports the highest percentage of 79.02 % and lowest is reported in Brahasamudram Mandal with 8.65%

TABLE 34: DISTRIBUTION OF WORKERS BY SEX IN FOUR CATEGORIES OF ECONOMIC ACTIVITY IN MANDAL PARISHAD, 2011

Sl. No.	Name of Mandal Parishad	P/ M/ F	Total population	Total workers (main+ marginal)	Category of Workers							
					Cultivators		Agricultural labourers		Household industry workers		Other workers	
					No.	%	No.	%	No.	%	No.	%
1	2	3	4	5	6	7	8	9	10	11	12	13
1	D.Hirehal	Persons	46613	24078	6286	26.11	12199	50.66	389	1.62	5204	21.61
		Males	23598	13828	4226	30.56	5506	39.82	215	1.55	3881	28.07
		Females	23015	10250	2060	20.10	6693	65.30	174	1.70	1323	12.91
2	Rayadurg	Persons	40942	23816	6708	28.17	14278	59.95	203	0.85	2627	11.03
		Males	20976	12954	4389	33.88	6623	51.13	102	0.79	1840	14.20
		Females	19966	10862	2319	21.35	7655	70.48	101	0.93	787	7.25
3	Kanekal	Persons	64979	35129	8676	24.70	20012	56.97	583	1.66	5858	16.68
		Males	32908	19867	6032	30.36	9170	46.16	304	1.53	4361	21.95
		Females	32071	15262	2644	17.32	10842	71.04	279	1.83	1497	9.81
4	Bommanahal	Persons	55989	31018	8093	26.09	18818	60.67	441	1.42	3666	11.82
		Males	28121	16905	5399	31.94	8666	51.26	261	1.54	2579	15.26
		Females	27868	14113	2694	19.09	10152	71.93	180	1.28	1087	7.70
5	Vidapanakal	Persons	53476	29972	8454	28.21	17804	59.40	438	1.46	3276	10.93
		Males	27308	16585	5771	34.80	8380	50.53	250	1.51	2184	13.17
		Females	26168	13387	2683	20.04	9424	70.40	188	1.40	1092	8.16
6	Guntakal	Persons	45385	25984	5833	22.45	16512	63.55	374	1.44	3265	12.57
		Males	23197	14218	4316	30.36	7364	51.79	207	1.46	2331	16.39
		Females	22188	11766	1517	12.89	9148	77.75	167	1.42	934	7.94
7	Gooty	Persons	40229	21037	3492	16.60	12593	59.86	447	2.12	4505	21.41
		Males	20419	11634	2760	23.72	5572	47.89	256	2.20	3046	26.18
		Females	19810	9403	732	7.78	7021	74.67	191	2.03	1459	15.52
8	Peddavadugur	Persons	45771	27031	6395	23.66	15402	56.98	1132	4.19	4102	15.18
		Males	23311	14296	4198	29.36	6736	47.12	610	4.27	2752	19.25
		Females	22460	12735	2197	17.25	8666	68.05	522	4.10	1350	10.60
9	Yadiki	Persons	56122	30327	5202	17.15	12589	41.51	4574	15.08	7962	26.25
		Males	28411	17116	3346	19.55	5556	32.46	2447	14.30	5767	33.69
		Females	27711	13211	1856	14.05	7033	53.24	2127	16.10	2195	16.61
10	Tadpatri	Persons	57701	30118	5330	17.70	12262	40.71	1725	5.73	10801	35.86
		Males	29182	17553	3910	22.28	5013	28.56	907	5.17	7723	44.00
		Females	28519	12565	1420	11.30	7249	57.69	818	6.51	3078	24.50
11	Peddapappur	Persons	34629	20290	5644	27.82	9807	48.33	2354	11.60	2485	12.25
		Males	17600	10929	3835	35.09	4062	37.17	1211	11.08	1821	16.66
		Females	17029	9361	1809	19.32	5745	61.37	1143	12.21	664	7.09
12	Pamidi	Persons	55303	28568	6166	21.58	12058	42.21	647	2.26	9697	33.94
		Males	28035	16265	4034	24.80	5376	33.05	373	2.29	6482	39.85
		Females	27268	12303	2132	17.33	6682	54.31	274	2.23	3215	26.13

TABLE 34: DISTRIBUTION OF WORKERS BY SEX IN FOUR CATEGORIES OF ECONOMIC ACTIVITY IN MANDAL PARISHAD, 2011

Sl. No.	Name of Mandal Parishad	P/ M/ F	Total population	Total workers (main+ marginal)	Category of Workers							
					Cultivators		Agricultural labourers		Household industry workers		Other workers	
					No.	%	No.	%	No.	%	No.	%
1	2	3	4	5	6	7	8	9	10	11	12	13
13	Vajrakarur	Persons	50007	27882	6054	21.71	17480	62.69	330	1.18	4018	14.41
		Males	25314	15171	4020	26.50	8103	53.41	186	1.23	2862	18.86
		Females	24693	12711	2034	16.00	9377	73.77	144	1.13	1156	9.09
14	Uravakonda	Persons	44636	25320	5630	22.24	16484	65.10	378	1.49	2828	11.17
		Males	22447	13583	3811	28.06	7596	55.92	187	1.38	1989	14.64
		Females	22189	11737	1819	15.50	8888	75.73	191	1.63	839	7.15
15	Beluguppa	Persons	43735	24531	6705	27.33	14039	57.23	428	1.74	3359	13.69
		Males	22159	13366	4571	34.20	6215	46.50	207	1.55	2373	17.75
		Females	21576	11165	2134	19.11	7824	70.08	221	1.98	986	8.83
16	Gummagatta	Persons	49207	27410	6974	25.44	16884	61.60	289	1.05	3263	11.90
		Males	24958	14839	4501	30.33	7988	53.83	126	0.85	2224	14.99
		Females	24249	12571	2473	19.67	8896	70.77	163	1.30	1039	8.27
17	Brahmasamudram	Persons	43162	25396	6599	25.98	15495	61.01	1104	4.35	2198	8.65
		Males	21520	13354	4176	31.27	7214	54.02	574	4.30	1390	10.41
		Females	21642	12042	2423	20.12	8281	68.77	530	4.40	808	6.71
18	Kalyandurg	Persons	57551	32749	8169	24.94	20272	61.90	511	1.56	3797	11.59
		Males	29271	17663	5715	32.36	8979	50.84	290	1.64	2679	15.17
		Females	28280	15086	2454	16.27	11293	74.86	221	1.46	1118	7.41
19	Atmakur	Persons	38970	21354	6004	28.12	11802	55.27	406	1.90	3142	14.71
		Males	20037	11713	4013	34.26	5167	44.11	183	1.56	2350	20.06
		Females	18933	9641	1991	20.65	6635	68.82	223	2.31	792	8.21
20	Kudair	Persons	38312	22537	8320	36.92	10766	47.77	518	2.30	2933	13.01
		Males	19470	11998	5027	41.90	4728	39.41	262	2.18	1981	16.51
		Females	18842	10539	3293	31.25	6038	57.29	256	2.43	952	9.03
21	Garladinne	Persons	53780	30420	7347	24.15	16483	54.18	1069	3.51	5521	18.15
		Males	27299	16419	4541	27.66	7448	45.36	572	3.48	3858	23.50
		Females	26481	14001	2806	20.04	9035	64.53	497	3.55	1663	11.88
22	Singanamala	Persons	43643	24614	5094	20.70	14792	60.10	588	2.39	4140	16.82
		Males	22032	13245	3415	25.78	6526	49.27	337	2.54	2967	22.40
		Females	21611	11369	1679	14.77	8266	72.71	251	2.21	1173	10.32
23	Putlur	Persons	36902	20766	6847	32.97	11351	54.66	136	0.65	2432	11.71
		Males	18699	11387	4567	40.11	5019	44.08	76	0.67	1725	15.15
		Females	18203	9379	2280	24.31	6332	67.51	60	0.64	707	7.54
24	Yellanur	Persons	35732	19815	4655	23.49	12106	61.10	570	2.88	2484	12.54
		Males	18203	10848	3402	31.36	5421	49.97	278	2.56	1747	16.10
		Females	17529	8967	1253	13.97	6685	74.55	292	3.26	737	8.22

TABLE 34: DISTRIBUTION OF WORKERS BY SEX IN FOUR CATEGORIES OF ECONOMIC ACTIVITY IN MANDAL PARISHAD, 2011

Sl. No.	Name of Mandal Parishad	P/ M/ F	Total population	Total workers (main+ marginal)	Category of Workers							
					Cultivators		Agricultural labourers		Household industry workers		Other workers	
					No.	%	No.	%	No.	%	No.	%
1	2	3	4	5	6	7	8	9	10	11	12	13
25	Narpala	Persons	54973	32691	7529	23.03	18202	55.68	1282	3.92	5678	17.37
		Males	28026	17186	4550	26.48	7814	45.47	768	4.47	4054	23.59
		Females	26947	15505	2979	19.21	10388	67.00	514	3.32	1624	10.47
26	Bukkaraya Samudram	Persons	67384	35486	7121	20.07	15646	44.09	799	2.25	11920	33.59
		Males	34582	19884	4549	22.88	6861	34.51	420	2.11	8054	40.50
		Females	32802	15602	2572	16.49	8785	56.31	379	2.43	3866	24.78
27	Anantapur	Persons	53567	26865	5729	21.33	11139	41.46	2132	7.94	7865	29.28
		Males	27219	14986	3633	24.24	4319	28.82	1273	8.49	5761	38.44
		Females	26348	11879	2096	17.64	6820	57.41	859	7.23	2104	17.71
28	Raptadu	Persons	31900	18195	6145	33.77	8293	45.58	275	1.51	3482	19.14
		Males	16416	9632	3656	37.96	3371	35.00	148	1.54	2457	25.51
		Females	15484	8563	2489	29.07	4922	57.48	127	1.48	1025	11.97
29	Settur	Persons	43172	24056	5191	21.58	15620	64.93	313	1.30	2932	12.19
		Males	21955	12995	3704	28.50	7136	54.91	167	1.29	1988	15.30
		Females	21217	11061	1487	13.44	8484	76.70	146	1.32	944	8.53
30	Kundurpi	Persons	53180	30096	6192	20.57	19251	63.97	728	2.42	3925	13.04
		Males	27145	16154	4093	25.34	8845	54.75	431	2.67	2785	17.24
		Females	26035	13942	2099	15.06	10406	74.64	297	2.13	1140	8.18
31	Kambadur	Persons	50799	26729	7437	27.82	14352	53.69	1129	4.22	3811	14.26
		Males	25972	14984	5466	36.48	6318	42.16	437	2.92	2763	18.44
		Females	24827	11745	1971	16.78	8034	68.40	692	5.89	1048	8.92
32	Kanaganapalle	Persons	39673	21919	6944	31.68	11857	54.09	413	1.88	2705	12.34
		Males	20529	11857	4574	38.58	5155	43.48	197	1.66	1931	16.29
		Females	19144	10062	2370	23.55	6702	66.61	216	2.15	774	7.69
33	Dharmavaram	Persons	50605	26692	7312	27.39	10931	40.95	2325	8.71	6124	22.94
		Males	25983	15469	5010	32.39	4500	29.09	1635	10.57	4324	27.95
		Females	24622	11223	2302	20.51	6431	57.30	690	6.15	1800	16.04
34	Bathalapalle	Persons	39373	21215	4999	23.56	10400	49.02	940	4.43	4876	22.98
		Males	20117	11906	3378	28.37	4597	38.61	517	4.34	3414	28.67
		Females	19256	9309	1621	17.41	5803	62.34	423	4.54	1462	15.71
35	Tadimarri	Persons	32385	18806	5875	31.24	9378	49.87	599	3.19	2954	15.71
		Males	16426	9898	3639	36.77	3819	38.58	306	3.09	2134	21.56
		Females	15959	8908	2236	25.10	5559	62.40	293	3.29	820	9.21
36	Mudigubba	Persons	60469	32739	8099	24.74	18586	56.77	597	1.82	5457	16.67
		Males	30435	18326	5493	29.97	8558	46.70	319	1.74	3956	21.59
		Females	30034	14413	2606	18.08	10028	69.58	278	1.93	1501	10.41

TABLE 34: DISTRIBUTION OF WORKERS BY SEX IN FOUR CATEGORIES OF ECONOMIC ACTIVITY IN MANDAL PARISHAD, 2011

Sl. No.	Name of Mandal Parishad	P/ M/ F	Total population	Total workers (main+ marginal)	Category of Workers							
					Cultivators		Agricultural labourers		Household industry workers		Other workers	
					No.	%	No.	%	No.	%	No.	%
1	2	3	4	5	6	7	8	9	10	11	12	13
37	Talupula	Persons	42392	23373	6179	26.44	13245	56.67	433	1.85	3516	15.04
		Males	21291	12852	4542	35.34	5401	42.02	295	2.30	2614	20.34
		Females	21101	10521	1637	15.56	7844	74.56	138	1.31	902	8.57
38	Nambulipulikunta	Persons	31404	17604	4823	27.40	10492	59.60	170	0.97	2119	12.04
		Males	15750	9486	3237	34.12	4583	48.31	102	1.08	1564	16.49
		Females	15654	8118	1586	19.54	5909	72.79	68	0.84	555	6.84
39	Gandlapenta	Persons	26183	13335	3975	29.81	6570	49.27	248	1.86	2542	19.06
		Males	13191	7642	2866	37.50	2779	36.36	78	1.02	1919	25.11
		Females	12992	5693	1109	19.48	3791	66.59	170	2.99	623	10.94
40	Kadiri	Persons	35944	18809	5505	29.27	8290	44.07	254	1.35	4760	25.31
		Males	18073	10341	3505	33.89	3334	32.24	145	1.40	3357	32.46
		Females	17871	8468	2000	23.62	4956	58.53	109	1.29	1403	16.57
41	Nallamada	Persons	41376	21814	5738	26.30	11420	52.35	543	2.49	4113	18.85
		Males	20963	12261	3748	30.57	5356	43.68	197	1.61	2960	24.14
		Females	20413	9553	1990	20.83	6064	63.48	346	3.62	1153	12.07
42	Bukkapatnam	Persons	40149	21243	4049	19.06	12064	56.79	554	2.61	4576	21.54
		Males	20089	11776	2649	22.49	5398	45.84	334	2.84	3395	28.83
		Females	20060	9467	1400	14.79	6666	70.41	220	2.32	1181	12.47
43	Kothacheruvu	Persons	39046	20152	4925	24.44	10075	50.00	619	3.07	4533	22.49
		Males	19626	11410	3228	28.29	4465	39.13	377	3.30	3340	29.27
		Females	19420	8742	1697	19.41	5610	64.17	242	2.77	1193	13.65
44	Chennekothapalle	Persons	44351	23442	6271	26.75	11414	48.69	1306	5.57	4451	18.99
		Males	22679	13482	4465	33.12	4705	34.90	1026	7.61	3286	24.37
		Females	21672	9960	1806	18.13	6709	67.36	280	2.81	1165	11.70
45	Ramagiri	Persons	34001	18124	5914	32.63	9357	51.63	269	1.48	2584	14.26
		Males	17364	10174	4159	40.88	3977	39.09	171	1.68	1867	18.35
		Females	16637	7950	1755	22.08	5380	67.67	98	1.23	717	9.02
46	Roddam	Persons	51168	28952	8100	27.98	15418	53.25	1042	3.60	4392	15.17
		Males	25889	15744	5204	33.05	6828	43.37	614	3.90	3098	19.68
		Females	25279	13208	2896	21.93	8590	65.04	428	3.24	1294	9.80
47	Madakasira	Persons	81227	43368	10053	23.18	22042	50.83	992	2.29	10281	23.71
		Males	41068	24924	6714	26.94	10113	40.58	579	2.32	7518	30.16
		Females	40159	18444	3339	18.10	11929	64.68	413	2.24	2763	14.98
48	Amarapuram	Persons	55771	30928	8721	28.20	15978	51.66	1488	4.81	4741	15.33
		Males	27997	16938	5539	32.70	7554	44.60	706	4.17	3139	18.53
		Females	27774	13990	3182	22.74	8424	60.21	782	5.59	1602	11.45

TABLE 34: DISTRIBUTION OF WORKERS BY SEX IN FOUR CATEGORIES OF ECONOMIC ACTIVITY IN MANDAL PARISHAD, 2011

Sl. No.	Name of Mandal Parishad	P/ M/ F	Total population	Total workers (main+ marginal)	Category of Workers							
					Cultivators		Agricultural labourers		Household industry workers		Other workers	
					No.	%	No.	%	No.	%	No.	%
1	2	3	4	5	6	7	8	9	10	11	12	13
49	Gudibanda	Persons	52610	29519	8257	27.97	16538	56.02	710	2.41	4014	13.60
		Males	26964	16228	5378	33.14	7791	48.01	312	1.92	2747	16.93
		Females	25646	13291	2879	21.66	8747	65.81	398	2.99	1267	9.53
50	Rolla	Persons	39964	22537	6703	29.74	12225	54.24	747	3.31	2862	12.70
		Males	20350	12647	4625	36.57	5951	47.05	168	1.33	1903	15.05
		Females	19614	9890	2078	21.01	6274	63.44	579	5.85	959	9.70
51	Agali	Persons	36253	21412	4759	22.23	12746	59.53	1255	5.86	2652	12.39
		Males	18511	11463	3083	26.90	6347	55.37	325	2.84	1708	14.90
		Females	17742	9949	1676	16.85	6399	64.32	930	9.35	944	9.49
52	Parigi	Persons	58225	28980	6543	22.58	12845	44.32	2100	7.25	7492	25.85
		Males	30003	17365	4488	25.85	5824	33.54	1411	8.13	5642	32.49
		Females	28222	11615	2055	17.69	7021	60.45	689	5.93	1850	15.93
53	Penukonda	Persons	55383	26586	5279	19.86	11534	43.38	835	3.14	8938	33.62
		Males	28280	16513	3479	21.07	5530	33.49	489	2.96	7015	42.48
		Females	27103	10073	1800	17.87	6004	59.60	346	3.43	1923	19.09
54	Puttaparthi	Persons	48518	24020	5048	21.02	11420	47.54	377	1.57	7175	29.87
		Males	24371	14079	3305	23.47	5245	37.25	234	1.66	5295	37.61
		Females	24147	9941	1743	17.53	6175	62.12	143	1.44	1880	18.91
55	Obuladevaracheruvu	Persons	48308	25930	6871	26.50	13590	52.41	757	2.92	4712	18.17
		Males	24588	14675	4607	31.39	6228	42.44	326	2.22	3514	23.95
		Females	23720	11255	2264	20.12	7362	65.41	431	3.83	1198	10.64
56	Nallacheruvu	Persons	31036	16861	4843	28.72	8317	49.33	318	1.89	3383	20.06
		Males	15550	9463	3288	34.75	3512	37.11	201	2.12	2462	26.02
		Females	15486	7398	1555	21.02	4805	64.95	117	1.58	921	12.45
57	Tanakal	Persons	47946	25828	7637	29.57	13277	51.41	243	0.94	4671	18.09
		Males	23722	14360	5306	36.95	5619	39.13	139	0.97	3296	22.95
		Females	24224	11468	2331	20.33	7658	66.78	104	0.91	1375	11.99
58	Amadagur	Persons	29520	16599	5414	32.62	8834	53.22	296	1.78	2055	12.38
		Males	14704	8878	3428	38.61	3760	42.35	165	1.86	1525	17.18
		Females	14816	7721	1986	25.72	5074	65.72	131	1.70	530	6.86
59	Gorantla	Persons	77271	40486	11050	27.29	18070	44.63	2164	5.35	9202	22.73
		Males	39009	23675	7321	30.92	8052	34.01	1340	5.66	6962	29.41
		Females	38262	16811	3729	22.18	10018	59.59	824	4.90	2240	13.32
60	Somandepalle	Persons	28696	15859	4725	29.79	8696	54.83	692	4.36	1746	11.01
		Males	14692	8830	3159	35.78	3801	43.05	610	6.91	1260	14.27
		Females	14004	7029	1566	22.28	4895	69.64	82	1.17	486	6.91

TABLE 34: DISTRIBUTION OF WORKERS BY SEX IN FOUR CATEGORIES OF ECONOMIC ACTIVITY IN MANDAL PARISHAD, 2011

Sl. No.	Name of Mandal Parishad	P/ M/ F	Total population	Total workers (main+ marginal)	Category of Workers							
					Cultivators		Agricultural labourers		Household industry workers		Other workers	
					No.	%	No.	%	No.	%	No.	%
1	2	3	4	5	6	7	8	9	10	11	12	13
61	Hindupur	Persons	51861	25454	5327	20.93	10628	41.75	1396	5.48	8103	31.83
		Males	26294	15628	3898	24.94	4876	31.20	890	5.69	5964	38.16
		Females	25567	9826	1429	14.54	5752	58.54	506	5.15	2139	21.77
62	Lepakshi	Persons	45122	22172	5875	26.50	9886	44.59	442	1.99	5969	26.92
		Males	23100	13238	3942	29.78	4624	34.93	231	1.74	4441	33.55
		Females	22022	8934	1933	21.64	5262	58.90	211	2.36	1528	17.10
63	Chilamathur	Persons	51456	26903	6570	24.42	13147	48.87	1066	3.96	6120	22.75
		Males	25759	15382	4558	29.63	5880	38.23	619	4.02	4325	28.12
		Females	25697	11521	2012	17.46	7267	63.08	447	3.88	1795	15.58
Total		Persons	2935437	1595941	402404	25.21	844061	52.89	52482	3.29	296994	18.61
		Males	1489157	888467	269441	30.33	377254	42.46	29123	3.28	212649	23.93
		Females	1446280	707474	132963	18.79	466807	65.98	23359	3.30	84345	11.92

This table shows the distribution of total workers in four categories of economic activity. Out of 15,95,941 total workers for the Mandal Parishads in the district the major participation of the economic activity is shared by Agricultural laborers by 52.89% then comes Cultivators with 25.21%, other workers by 18.61%, and least of 3.29% are involved in household industry. 42.46% of the total male workers are involved in Agricultural labourers; 30.33% are cultivators, 23.94% are shown as other workers and only 3.28% are engaged in household industry. Regarding female workers, 65.98% of the female workers are Agricultural labourers, 18.79% are cultivators, 11.92% are other workers and 3.30% are engaged in household industry. Highest percentage of persons in Agricultural labourers are shown in Uravakonda Mandal Parishad as 65.10% and less per cent of 40.71% in Tadpatri Mandal Parishad, regarding cultivators Kudair Mandal Parishad reports highest of 36.92% and lowest 16.60 % in Gooty Mandal Parishad. In household industry, Yadiki Mandal Parishad reports highest percentage of 15.08 % and lowest percentage is reported in Putlur Mandal Parishad with 0.65 %. In other workers category Tadpatri Mandal Parishad reports the highest percentage with 35.86% and lowest reports in Brahasamudram Mandal Parishad with 8.65%

TABLE 35: DISTRIBUTION OF WORKERS BY SEX IN FOUR CATEGORIES OF ECONOMIC ACTIVITY IN TOWNS, 2011

Sl. No.	Name of Town	P/ M/ F	Total population	Total workers (main+marginal)	Category of workers							
					Cultivators		Agricultural labourers		Household industry workers		Other workers	
					No.	%	No.	%	No.	%	No.	%
1	2	3	4	5	6	7	8	9	10	11	12	13
1	Rayadurg (M)	Persons	61749	25558	884	3.46	2140	8.37	3563	13.94	18971	74.23
		Males	30911	17730	702	3.96	1001	5.65	2105	11.87	13922	78.52
		Females	30838	7828	182	2.32	1139	14.55	1458	18.63	5049	64.50
2	Guntakal (M)	Persons	126270	44923	1224	2.72	5514	12.27	1194	2.66	36991	82.34
		Males	62851	33844	1016	3.00	2692	7.95	650	1.92	29486	87.12
		Females	63419	11079	208	1.88	2822	25.47	544	4.91	7505	67.74
3	Gooty (CT)	Persons	48658	17745	284	1.60	1916	10.80	652	3.67	14893	83.93
		Males	23943	12847	228	1.77	936	7.29	387	3.01	11296	87.93
		Females	24715	4898	56	1.14	980	20.01	265	5.41	3597	73.44
4	Tadpatri (M)	Persons	108171	43001	979	2.28	3566	8.29	3777	8.78	34679	80.65
		Males	54015	30576	857	2.80	1500	4.91	1233	4.03	26986	88.26
		Females	54156	12425	122	0.98	2066	16.63	2544	20.47	7693	61.92
5	Uravakonda (CT)	Persons	35565	13908	574	4.13	1867	13.42	1864	13.40	9603	69.05
		Males	17788	9399	444	4.72	865	9.20	1028	10.94	7062	75.14
		Females	17777	4509	130	2.88	1002	22.22	836	18.54	2541	56.35
6	Kalyandurg (CT)	Persons	32328	12993	470	3.62	1856	14.28	491	3.78	10176	78.32
		Males	16036	9021	397	4.40	705	7.82	312	3.46	7607	84.33
		Females	16292	3972	73	1.84	1151	28.98	179	4.51	2569	64.68
7	Anantapur (M Corp. + OG)	Persons	267161	94352	1384	1.47	1942	2.06	4313	4.57	86713	91.90
		Males	133919	71967	1213	1.69	1086	1.51	2628	3.65	67040	93.15
		Females	133242	22385	171	0.76	856	3.82	1685	7.53	19673	87.88
8	Narayanapuram (CT)	Persons	14227	5993	404	6.74	799	13.33	332	5.54	4458	74.39
		Males	7256	4143	266	6.42	316	7.63	175	4.22	3386	81.73
		Females	6971	1850	138	7.46	483	26.11	157	8.49	1072	57.95
9	Papampeta (CT)	Persons	13850	5141	120	2.33	118	2.30	143	2.78	4760	92.59
		Males	7002	3872	109	2.82	80	2.07	110	2.84	3573	92.28
		Females	6848	1269	11	0.87	38	2.99	33	2.60	1187	93.54
10	Anantapur (CT)	Persons	15247	5850	44	0.75	263	4.50	251	4.29	5292	90.46
		Males	7737	3739	36	0.96	93	2.49	145	3.88	3465	92.67
		Females	7510	2111	8	0.38	170	8.05	106	5.02	1827	86.55
11	Kakkalapalle (CT)	Persons	30128	13439	294	2.19	2324	17.29	397	2.95	10424	77.57
		Males	15654	8715	214	2.46	1077	12.36	159	1.82	7265	83.36
		Females	14474	4724	80	1.69	1247	26.40	238	5.04	3159	66.87
12	Dharmavaram (M)	Persons	121874	52406	885	1.69	3534	6.74	19982	38.13	28005	53.44
		Males	62250	36555	709	1.94	1874	5.13	13165	36.01	20807	56.92
		Females	59624	15851	176	1.11	1660	10.47	6817	43.01	7198	45.41

TABLE 35: DISTRIBUTION OF WORKERS BY SEX IN FOUR CATEGORIES OF ECONOMIC ACTIVITY IN TOWNS, 2011

Sl. No.	Name of Town	P/ M/ F	Total population	Total workers (main+marginal)	Category of workers							
					Cultivators		Agricultural labourers		Household industry workers		Other workers	
					No.	%	No.	%	No.	%	No.	%
1	2	3	4	5	6	7	8	9	10	11	12	13
13	Kadiri (M)	Persons	89429	35516	1365	3.84	3303	9.30	2551	7.18	28297	79.67
		Males	44375	25051	1106	4.41	1598	6.38	988	3.94	21359	85.26
		Females	45054	10465	259	2.47	1705	16.29	1563	14.94	6938	66.30
14	Yenumalapalle (CT)	Persons	10482	3724	207	5.56	1285	34.51	106	2.85	2126	57.09
		Males	5583	2399	158	6.59	643	26.80	58	2.42	1540	64.19
		Females	4899	1325	49	3.70	642	48.45	48	3.62	586	44.23
15	Somandepalle (CT)	Persons	18895	8322	346	4.16	1324	15.91	4469	53.70	2183	26.23
		Males	9648	5849	292	4.99	619	10.58	3322	56.80	1616	27.63
		Females	9247	2473	54	2.18	705	28.51	1147	46.38	567	22.93
16	Hindupur (M)	Persons	151677	57354	1385	2.41	3725	6.49	8776	15.30	43468	75.79
		Males	76370	44370	1172	2.64	2018	4.55	5984	13.49	35196	79.32
		Females	75307	12984	213	1.64	1707	13.15	2792	21.50	8272	63.71
Total	Persons	1145711	440225	10849	2.46	35476	8.06	52861	12.01	341039	77.47	
	Males	575338	320077	8919	2.79	17103	5.34	32449	10.14	261606	81.73	
	Females	570373	120148	1930	1.61	18373	15.29	20412	16.99	79433	66.11	

The table reveals the town wise distribution of workers by sex in four categories of economic activity. Out of the 4,40,225 total workers in the urban areas of the district, other workers occupy a higher part of the worker participation i.e. 77.47%, Agricultural labourers 8.06% and 12.01% involved in household industry and a least of 2.46% are categorized as cultivators. Out the urban male workers 81.73% are categorized as other workers, 5.34% are Agricultural labourers and 2.79% are cultivators and 10.14% are involved in household industry. Regarding urban female workers, 66.11% are other workers 15.29% are Agricultural labourers. Only 1.61% are cultivators and 16.99% are engaged in household industry. Highest percentage of persons in other worker are shown in Papampet (CT) as 92.59% and less per cent of 26.23% in Somandepalle (CT), regarding cultivators Narayanapuram (CT) reports highest of 6.74% and lowest 0.75% in Anantapur (CT). In household industry category, Somandepalle (CT) reports highest percentage of 53.70% and lowest percentage is reported in Guntakal (M) with 2.66%. In agricultural labourers category, Yenumalapalle (CT) reports the highest percentage with 34.51% and lowest reports in Anantapur (M. Corp. + OG) with 2.06 percent.

BRIEF ANALYSIS OF VILLAGE AND TOWN DIRECTORY**TABLE 36: DISTRIBUTION OF VILLAGES ACCORDING TO AVAILABILITY OF DIFFERENT AMENITIES - 2011**

Sl. No.	Name of Mandal Parishad	Number of inhabited villages	Type of amenity available				
			Education*	Medical^	Drinking water	Post office #	Telephone **
1	2	3	4	5	6	7	8
1	D.Hirehal	17	17 (100)	14 (82.35)	17 (100)	7 (41.18)	17 (100)
2	Rayadurg	14	14 (100)	14 (100)	14 (100)	14 (100)	14 (100)
3	Kanekal	17	17 (100)	16 (94.12)	17 (100)	11 (64.71)	17 (100)
4	Bommanahal	16	16 (100)	16 (100)	16 (100)	12 (75)	16 (100)
5	Vidapanakal	14	14 (100)	14 (100)	14 (100)	13 (92.86)	14 (100)
6	Guntakal	18	18 (100)	17 (94.44)	18 (100)	1 (5.56)	18 (100)
7	Gooty	22	22 (100)	21 (95.45)	22 (100)	15 (68.18)	22 (100)
8	Peddavadugur	24	24 (100)	10 (41.67)	24 (100)	11 (45.83)	24 (100)
9	Yadiki	14	14 (100)	7 (50)	14 (100)	4 (28.57)	14 (100)
10	Tadpatri	27	26 (96.3)	20 (74.07)	27 (100)	13 (48.15)	27 (100)
11	Peddapappur	17	16 (94.12)	9 (52.94)	17 (100)	4 (23.53)	17 (100)
12	Pamidi	22	22 (100)	7 (31.82)	22 (100)	15 (68.18)	22 (100)
13	Vajrakarur	16	15 (93.75)	12 (75)	16 (100)	14 (87.5)	16 (100)
14	Uravakonda	21	20 (95.24)	21 (100)	21 (100)	12 (57.14)	21 (100)
15	Beluguppa	14	14 (100)	9 (64.29)	14 (100)	8 (57.14)	14 (100)
16	Gummagatta	11	11 (100)	9 (81.82)	11 (100)	9 (81.82)	11 (100)
17	Brahmasamudram	13	13 (100)	9 (69.23)	13 (100)	7 (53.85)	13 (100)
18	Kalyandurg	15	15 (100)	13 (86.67)	15 (100)	10 (66.67)	15 (100)
19	Atmakur	8	8 (100)	8 (100)	8 (100)	8 (100)	8 (100)
20	Kudair	13	13 (100)	8 (61.54)	13 (100)	10 (76.92)	13 (100)
21	Garladinne	18	16 (88.89)	15 (83.33)	18 (100)	6 (33.33)	18 (100)
22	Singanamala	19	19 (100)	13 (68.42)	19 (100)	9 (47.37)	19 (100)
23	Putlur	17	17 (100)	9 (52.94)	17 (100)	6 (35.29)	17 (100)
24	Yellanur	19	19 (100)	13 (68.42)	19 (100)	6 (31.58)	19 (100)
25	Narpala	12	12 (100)	7 (58.33)	12 (100)	6 (50)	12 (100)
26	Bukkaraya Samudram	14	12 (85.71)	10 (71.43)	14 (100)	10 (71.43)	14 (100)
27	Anantapur	16	16 (100)	10 (62.5)	16 (100)	13 (81.25)	16 (100)
28	Raptadu	11	11 (100)	10 (90.91)	11 (100)	5 (45.45)	11 (100)
29	Settur	9	9 (100)	8 (88.89)	9 (100)	5 (55.56)	9 (100)
30	Kundurpi	10	10 (100)	8 (80)	10 (100)	9 (90)	10 (100)
31	Kambadur	12	12 (100)	12 (100)	12 (100)	10 (83.33)	12 (100)
32	Kanaganapalle	10	10 (100)	9 (90)	10 (100)	6 (60)	10 (100)
33	Dharmavaram	12	12 (100)	8 (66.67)	12 (100)	12 (100)	12 (100)
34	Bathalapalle	11	11 (100)	7 (63.64)	11 (100)	5 (45.45)	11 (100)
35	Tadimarri	11	10 (90.91)	11 (100)	11 (100)	7 (63.64)	11 (100)
36	Mudigubba	26	26 (100)	18 (69.23)	26 (100)	17 (65.38)	26 (100)
37	Talupula	11	11 (100)	9 (81.82)	11 (100)	8 (72.73)	11 (100)
38	Nambulipulikunta	12	12 (100)	6 (50)	12 (100)	7 (58.33)	12 (100)
39	Gandlapenta	12	12 (100)	6 (50)	12 (100)	3 (25)	12 (100)
40	Kadiri	16	16 (100)	8 (50)	16 (100)	10 (62.5)	16 (100)
41	Nallamada	10	10 (100)	7 (70)	10 (100)	5 (50)	10 (100)
42	Bukkapatnam	8	8 (100)	8 (100)	8 (100)	8 (100)	8 (100)
43	Kothacheruvu	21	20 (95.24)	19 (90.48)	21 (100)	7 (33.33)	21 (100)
44	Chennekothapalle	11	11 (100)	9 (81.82)	11 (100)	10 (90.91)	11 (100)
45	Ramagiri	10	10 (100)	7 (70)	10 (100)	6 (60)	10 (100)
46	Roddam	20	20 (100)	17 (85)	20 (100)	9 (45)	20 (100)
47	Madakasira	19	19 (100)	12 (63.16)	19 (100)	14 (73.68)	19 (100)

BRIEF ANALYSIS OF VILLAGE AND TOWN DIRECTORY
TABLE 36: DISTRIBUTION OF VILLAGES ACCORDING TO
AVAILABILITY OF DIFFERENT AMENITIES - 2011

Type of amenity available					Name of Mandal Parishad	Sl. No.
Transport communications \$	Banks@	Agricultural credit societies	Approach by pucca road	Power supply		
9	10	11	12	13	2	1
10 (58.82)	2 (11.76)	5 (29.41)	16 (94.12)	17 (100)	D.Hirehal	1
12 (85.71)	0 (0)	4 (28.57)	14 (100)	14 (100)	Rayadurg	2
16 (94.12)	1 (5.88)	3 (17.65)	17 (100)	17 (100)	Kanekal	3
16 (100)	3 (18.75)	4 (25)	16 (100)	16 (100)	Bommanahal	4
14 (100)	3 (21.43)	6 (42.86)	14 (100)	14 (100)	Vidapanakal	5
16 (88.89)	1 (5.56)	4 (22.22)	17 (94.44)	18 (100)	Guntakal	6
18 (81.82)	2 (9.09)	5 (22.73)	19 (86.36)	22 (100)	Gooty	7
19 (79.17)	1 (4.17)	4 (16.67)	23 (95.83)	24 (100)	Peddavadugur	8
11 (78.57)	3 (21.43)	5 (35.71)	12 (85.71)	14 (100)	Yadiki	9
20 (74.07)	0 (0)	11 (40.74)	23 (85.19)	27 (100)	Tadpatri	10
17 (100)	3 (17.65)	8 (47.06)	14 (82.35)	17 (100)	Peddapappur	11
14 (63.64)	2 (9.09)	3 (13.64)	19 (86.36)	22 (100)	Pamidi	12
16 (100)	2 (12.5)	8 (50)	16 (100)	16 (100)	Vajrakarur	13
21 (100)	3 (14.29)	4 (19.05)	19 (90.48)	21 (100)	Uravakonda	14
14 (100)	2 (14.29)	1 (7.14)	14 (100)	14 (100)	Beluguppa	15
11 (100)	3 (27.27)	1 (9.09)	10 (90.91)	11 (100)	Gummagatta	16
12 (92.31)	3 (23.08)	1 (7.69)	13 (100)	13 (100)	Brahmasamudram	17
14 (93.33)	4 (26.67)	4 (26.67)	15 (100)	15 (100)	Kalyandurg	18
7 (87.5)	1 (12.5)	4 (50)	8 (100)	8 (100)	Atmakur	19
12 (92.31)	2 (15.38)	4 (30.77)	13 (100)	13 (100)	Kudair	20
12 (66.67)	3 (16.67)	3 (16.67)	16 (88.89)	18 (100)	Garladinne	21
17 (89.47)	3 (15.79)	4 (21.05)	18 (94.74)	19 (100)	Singanamala	22
16 (94.12)	2 (11.76)	7 (41.18)	16 (94.12)	17 (100)	Putlur	23
16 (84.21)	2 (10.53)	5 (26.32)	16 (84.21)	19 (100)	Yellanur	24
12 (100)	3 (25)	2 (16.67)	12 (100)	12 (100)	Narpala	25
14 (100)	1 (7.14)	2 (14.29)	12 (85.71)	14 (100)	Bukkaraya Samudram	26
14 (87.5)	1 (6.25)	2 (12.5)	15 (93.75)	16 (100)	Anantapur	27
10 (90.91)	3 (27.27)	2 (18.18)	11 (100)	11 (100)	Raptadu	28
9 (100)	2 (22.22)	2 (22.22)	9 (100)	9 (100)	Settur	29
9 (90)	1 (10)	2 (20)	10 (100)	10 (100)	Kundurpi	30
11 (91.67)	4 (33.33)	1 (8.33)	12 (100)	12 (100)	Kambadur	31
8 (80)	2 (20)	4 (40)	10 (100)	10 (100)	Kanaganapalle	32
12 (100)	0 (0)	3 (25)	12 (100)	12 (100)	Dharmavaram	33
8 (72.73)	2 (18.18)	11 (100)	10 (90.91)	11 (100)	Bathalapalle	34
8 (72.73)	4 (36.36)	2 (18.18)	10 (90.91)	11 (100)	Tadimarri	35
24 (92.31)	2 (7.69)	1 (3.85)	24 (92.31)	26 (100)	Mudigubba	36
11 (100)	1 (9.09)	3 (27.27)	11 (100)	11 (100)	Talupula	37
11 (91.67)	2 (16.67)	2 (16.67)	12 (100)	12 (100)	Nambulipulikunta	38
11 (91.67)	2 (16.67)	2 (16.67)	12 (100)	12 (100)	Gandlapenta	39
15 (93.75)	2 (12.5)	10 (62.5)	13 (81.25)	16 (100)	Kadiri	40
10 (100)	2 (20)	3 (30)	10 (100)	10 (100)	Nallamada	41
8 (100)	3 (37.5)	3 (37.5)	8 (100)	8 (100)	Bukkapatnam	42
13 (61.9)	1 (4.76)	4 (19.05)	14 (66.67)	21 (100)	Kothacheruvu	43
11 (100)	4 (36.36)	3 (27.27)	10 (90.91)	11 (100)	Chennekothapalle	44
9 (90)	3 (30)	2 (20)	9 (90)	10 (100)	Ramagiri	45
17 (85)	2 (10)	2 (10)	19 (95)	20 (100)	Roddam	46
14 (73.68)	3 (15.79)	5 (26.32)	14 (73.68)	19 (100)	Madakasira	47

BRIEF ANALYSIS OF VILLAGE AND TOWN DIRECTORY**TABLE 36: DISTRIBUTION OF VILLAGES ACCORDING TO AVAILABILITY OF DIFFERENT AMENITIES - 2011**

Sl. No.	Name of Mandal Parishad	Number of inhabited villages	Type of amenity available				
			Education*	Medical [^]	Drinking water	Post office #	Telephone **
1	2	3	4	5	6	7	8
48	Amarapuram	8	8 (100)	8 (100)	8 (100)	8 (100)	8 (100)
49	Gudibanda	13	12 (92.31)	7 (53.85)	13 (100)	13 (100)	13 (100)
50	Rolla	7	7 (100)	6 (85.71)	7 (100)	6 (85.71)	7 (100)
51	Agali	8	8 (100)	7 (87.5)	8 (100)	8 (100)	8 (100)
52	Parigi	16	16 (100)	11 (68.75)	16 (100)	13 (81.25)	16 (100)
53	Penukonda	16	15 (93.75)	6 (37.5)	16 (100)	8 (50)	16 (100)
54	Puttaparthi	11	11 (100)	9 (81.82)	11 (100)	7 (63.64)	11 (100)
55	Obuladevaracheruvu	14	12 (85.71)	11 (78.57)	14 (100)	9 (64.29)	14 (100)
56	Nallacheruvu	11	11 (100)	11 (100)	11 (100)	6 (54.55)	11 (100)
57	Tanakal	18	17 (94.44)	11 (61.11)	18 (100)	13 (72.22)	18 (100)
58	Amadagur	13	12 (92.31)	7 (53.85)	13 (100)	4 (30.77)	13 (100)
59	Gorantla	18	17 (94.44)	10 (55.56)	18 (100)	12 (66.67)	18 (100)
60	Somandepalle	19	19 (100)	13 (68.42)	19 (100)	7 (36.84)	19 (100)
61	Hindupur	14	14 (100)	14 (100)	14 (100)	11 (78.57)	14 (100)
62	Lepakshi	10	10 (100)	10 (100)	10 (100)	10 (100)	10 (100)
63	Chilamathur	15	14 (93.33)	10 (66.67)	15 (100)	11 (73.33)	15 (100)
Total		921	903 (98.05)	681 (73.94)	921 (100)	563 (61.13)	921 (100)

BRIEF ANALYSIS OF VILLAGE AND TOWN DIRECTORY
TABLE 36: DISTRIBUTION OF VILLAGES ACCORDING TO
AVAILABILITY OF DIFFERENT AMENITIES - 2011

Type of amenity available					Name of Mandal Parishad	Sl. No.
Transport communications \$	Banks@	Agricultural credit societies	Approach by pucca road	Power supply		
9	10	11	12	13	2	1
8 (100)	2 (25)	2 (25)	8 (100)	8 (100)	Amarapuram	48
13 (100)	1 (7.69)	4 (30.77)	13 (100)	13 (100)	Gudibanda	49
7 (100)	1 (14.29)	1 (14.29)	6 (85.71)	7 (100)	Rolla	50
7 (87.5)	1 (12.5)	3 (37.5)	8 (100)	8 (100)	Agali	51
11 (68.75)	2 (12.5)	3 (18.75)	14 (87.5)	16 (100)	Parigi	52
11 (68.75)	3 (18.75)	3 (18.75)	12 (75)	16 (100)	Penukonda	53
10 (90.91)	4 (36.36)	3 (27.27)	10 (90.91)	11 (100)	Puttaparthi	54
11 (78.57)	3 (21.43)	3 (21.43)	12 (85.71)	14 (100)	Obuladevaracheruvu	55
10 (90.91)	1 (9.09)	4 (36.36)	11 (100)	11 (100)	Nallacheruvu	56
12 (66.67)	3 (16.67)	6 (33.33)	14 (77.78)	18 (100)	Tanakal	57
11 (84.62)	1 (7.69)	3 (23.08)	10 (76.92)	13 (100)	Amadagur	58
17 (94.44)	4 (22.22)	6 (33.33)	13 (72.22)	18 (100)	Gorantla	59
11 (57.89)	1 (5.26)	1 (5.26)	17 (89.47)	19 (100)	Somandepalle	60
13 (92.86)	3 (21.43)	5 (35.71)	13 (92.86)	14 (100)	Hindupur	61
9 (90)	1 (10)	4 (40)	10 (100)	10 (100)	Lepakshi	62
11 (73.33)	3 (20)	3 (20)	13 (86.67)	15 (100)	Chilamathur	63
792 (85.99)	135 (14.66)	235 (25.52)	841 (91.31)	921 (100)		

Note:-

- * Education includes all education facilities.
- ^ Medical includes all medical facilities.
- # Post office includes post office, telegraph office and Post and telegraph office.
- \$ Transport communication includes bus service, rail facility and navigable waterways.
- @ Bank includes Commercial Bank and Cooperative Bank.
- ** Telephone includes Telephone, PCO and Mobile.

This table shows the availability of different amenities in the village's Mandal Parishad wise. All the inhabited villages in the district report at least one primary amenity. Education facilities are available in 98.05 per cent of villages in the district. Out of 63 Mandal Parishads, 48 Mandal Parishads report the 100 per cent education facility available. Only 18 villages out of 921 villages do not have this facility. Medical facilities are available in 73.94 per cent of the villages. Only in 12 Mandal Parishads, all the villages are having medical facilities. Drinking water, power supply and telephone facilities are reported as 100% in all the Mandal Parishads. Postal facilities are shown in 563 villages (61.13%) in the district. Transport and communication facilities are available only in 792 (85.99 %) villages in the district. Banking facility is available only in 135 (14.66 %) villages. In 3 Mandal Parishads viz. Rayadurg, Tadpatri and Dharmavaram there is no Banking facility in any of the villages. 235 (25.52%) villages in the district are having Agricultural credit societies. 841 (91.31 %) villages in the district are connected with pucca roads.

**TABLE 37: NUMBER AND PERCENTAGE OF RURAL POPULATION
SERVED BY DIFFERENT AMENITIES, 2011**

Sl. No.	Name of Mandal Parishad	Population of inhabited villages	Type of amenity available				
			Education*	Medical^	Drinking water	Post office #	Telephone **
1	2	3	4	5	6	7	8
1	D.Hirehal	46613	46613 (100)	43130 (92.53)	46613 (100)	31654 (67.91)	46613 (100)
2	Rayadurg	40942	40942 (100)	40942 (100)	40942 (100)	40942 (100)	40942 (100)
3	Kanekal	64979	64979 (100)	63029 (97)	64979 (100)	54381 (83.69)	64979 (100)
4	Bommanahal	55989	55989 (100)	55989 (100)	55989 (100)	49880 (89.09)	55989 (100)
5	Vidapanakal	53476	53476 (100)	53476 (100)	53476 (100)	47654 (89.11)	53476 (100)
6	Guntakal	45385	45385 (100)	44999 (99.15)	45385 (100)	3399 (7.49)	45385 (100)
7	Gooty	40229	40229 (100)	38181 (94.91)	40229 (100)	33173 (82.46)	40229 (100)
8	Peddavadugur	45771	45771 (100)	28026 (61.23)	45771 (100)	31472 (68.76)	45771 (100)
9	Yadiki	56122	56122 (100)	45115 (80.39)	56122 (100)	32167 (57.32)	56122 (100)
10	Tadpatri	57701	56511 (97.94)	50387 (87.32)	57701 (100)	29907 (51.83)	57701 (100)
11	Peddapappur	34629	34533 (99.72)	27630 (79.79)	34629 (100)	12134 (35.04)	34629 (100)
12	Pamidi	55303	55303 (100)	39814 (71.99)	55303 (100)	48721 (88.1)	55303 (100)
13	Vajrakarur	50007	48810 (97.61)	44412 (88.81)	50007 (100)	47787 (95.56)	50007 (100)
14	Uravakonda	44636	44570 (99.85)	44636 (100)	44636 (100)	35176 (78.81)	44636 (100)
15	Beluguppa	43735	43735 (100)	34235 (78.28)	43735 (100)	34210 (78.22)	43735 (100)
16	Gummagatta	49207	49207 (100)	41739 (84.82)	49207 (100)	44589 (90.62)	49207 (100)
17	Brahmasamudram	43162	43162 (100)	37433 (86.73)	43162 (100)	32696 (75.75)	43162 (100)
18	Kalyandurg	57551	57551 (100)	54595 (94.86)	57551 (100)	48204 (83.76)	57551 (100)
19	Atmakur	38970	38970 (100)	38970 (100)	38970 (100)	38970 (100)	38970 (100)
20	Kudair	38312	38312 (100)	30878 (80.6)	38312 (100)	35980 (93.91)	38312 (100)
21	Garladinne	53780	53465 (99.41)	52385 (97.41)	53780 (100)	36270 (67.44)	53780 (100)
22	Singanamala	43643	43643 (100)	32115 (73.59)	43643 (100)	29654 (67.95)	43643 (100)
23	Putlur	36902	36902 (100)	26086 (70.69)	36902 (100)	20122 (54.53)	36902 (100)
24	Yellanur	35732	35732 (100)	30202 (84.52)	35732 (100)	21762 (60.9)	35732 (100)
25	Narpala	54973	54973 (100)	43625 (79.36)	54973 (100)	42668 (77.62)	54973 (100)
26	Bukkaraya Samudram	67384	66904 (99.29)	62760 (93.14)	67384 (100)	63153 (93.72)	67384 (100)
27	Anantapur	53567	53567 (100)	45459 (84.86)	53567 (100)	51465 (96.08)	53567 (100)
28	Raptadu	31900	31900 (100)	31104 (97.5)	31900 (100)	21096 (66.13)	31900 (100)
29	Settur	43172	43172 (100)	40718 (94.32)	43172 (100)	35347 (81.87)	43172 (100)
30	Kundurpi	53180	53180 (100)	50010 (94.04)	53180 (100)	52536 (98.79)	53180 (100)
31	Kambadur	50799	50799 (100)	50799 (100)	50799 (100)	48607 (95.68)	50799 (100)
32	Kanaganapalle	39673	39673 (100)	36579 (92.2)	39673 (100)	29152 (73.48)	39673 (100)
33	Dharmavaram	50605	50605 (100)	42543 (84.07)	50605 (100)	50605 (100)	50605 (100)
34	Bathalapalle	39373	39373 (100)	33561 (85.24)	39373 (100)	28804 (73.16)	39373 (100)
35	Tadimarri	32385	32373 (99.96)	32385 (100)	32385 (100)	28042 (86.59)	32385 (100)
36	Mudigubba	60469	60469 (100)	50225 (83.06)	60469 (100)	53349 (88.23)	60469 (100)
37	Talupula	42392	42392 (100)	39155 (92.36)	42392 (100)	36738 (86.66)	42392 (100)
38	Nambulipulikunta	31404	31404 (100)	21580 (68.72)	31404 (100)	24632 (78.44)	31404 (100)
39	Gandlapenta	26183	26183 (100)	18766 (71.67)	26183 (100)	15120 (57.75)	26183 (100)
40	Kadiri	35944	35944 (100)	29191 (81.21)	35944 (100)	31195 (86.79)	35944 (100)
41	Nallamada	41376	41376 (100)	32167 (77.74)	41376 (100)	31039 (75.02)	41376 (100)

**TABLE 37: NUMBER AND PERCENTAGE OF RURAL POPULATION
SERVED BY DIFFERENT AMENITIES, 2011**

Type of amenity available					Name of Mandal Parishad	Sl. No.
Transport communications \$	Banks@	Agricultural credit societies	Approach by pucca road	Power supply		
9	10	11	12	13	2	1
32945 (70.68)	10708 (22.97)	15693 (33.67)	46455 (99.66)	46613 (100)	D.Hirehal	1
35071 (85.66)	0 (0)	13470 (32.9)	40942 (100)	40942 (100)	Rayadurg	2
62386 (96.01)	19731 (30.37)	24301 (37.4)	64979 (100)	64979 (100)	Kanekal	3
55989 (100)	15754 (28.14)	19593 (34.99)	55989 (100)	55989 (100)	Bommanahal	4
53476 (100)	23503 (43.95)	34195 (63.94)	53476 (100)	53476 (100)	Vidapanakal	5
44302 (97.61)	3064 (6.75)	16226 (35.75)	44999 (99.15)	45385 (100)	Guntakal	6
34276 (85.2)	3214 (7.99)	8763 (21.78)	39182 (97.4)	40229 (100)	Gooty	7
41407 (90.47)	7630 (16.67)	14790 (32.31)	45320 (99.01)	45771 (100)	Peddavadugur	8
52509 (93.56)	32029 (57.07)	39361 (70.13)	55723 (99.29)	56122 (100)	Yadiki	9
38332 (66.43)	0 (0)	27164 (47.08)	56642 (98.16)	57701 (100)	Tadpatri	10
34629 (100)	13018 (37.59)	21512 (62.12)	33721 (97.38)	34629 (100)	Peddapappur	11
46400 (83.9)	29441 (53.24)	30209 (54.62)	54373 (98.32)	55303 (100)	Pamidi	12
50007 (100)	19307 (38.61)	34186 (68.36)	50007 (100)	50007 (100)	Vajrakarur	13
44636 (100)	14192 (31.79)	17581 (39.39)	44267 (99.17)	44636 (100)	Uravakonda	14
43735 (100)	9556 (21.85)	7457 (17.05)	43735 (100)	43735 (100)	Beluguppa	15
49207 (100)	18370 (37.33)	7642 (15.53)	48758 (99.09)	49207 (100)	Gummagatta	16
42658 (98.83)	13676 (31.69)	3686 (8.54)	43162 (100)	43162 (100)	Brahmasamudram	17
56256 (97.75)	11685 (20.3)	19896 (34.57)	57551 (100)	57551 (100)	Kalyandurg	18
36526 (93.73)	10633 (27.29)	21985 (56.42)	38970 (100)	38970 (100)	Atmakur	19
37186 (97.06)	11118 (29.02)	19949 (52.07)	38312 (100)	38312 (100)	Kudair	20
44942 (83.57)	21962 (40.84)	15629 (29.06)	53465 (99.41)	53780 (100)	Garladinne	21
41262 (94.54)	12495 (28.63)	14578 (33.4)	43239 (99.07)	43643 (100)	Singanamala	22
35219 (95.44)	7882 (21.36)	23548 (63.81)	36858 (99.88)	36902 (100)	Putlur	23
34608 (96.85)	11084 (31.02)	15845 (44.34)	34941 (97.79)	35732 (100)	Yellanur	24
54973 (100)	29310 (53.32)	22489 (40.91)	54973 (100)	54973 (100)	Narpala	25
67384 (100)	22000 (32.65)	30367 (45.07)	66904 (99.29)	67384 (100)	Bukkaraya Samudram	26
52905 (98.76)	5015 (9.36)	13250 (24.74)	53437 (99.76)	53567 (100)	Anantapur	27
31104 (97.5)	13314 (41.74)	7706 (24.16)	31900 (100)	31900 (100)	Raptadu	28
43172 (100)	18269 (42.32)	11347 (26.28)	43172 (100)	43172 (100)	Settur	29
52536 (98.79)	11516 (21.65)	18197 (34.22)	53180 (100)	53180 (100)	Kundurpi	30
49516 (97.47)	26454 (52.08)	15441 (30.4)	50799 (100)	50799 (100)	Kambadur	31
33945 (85.56)	11058 (27.87)	18622 (46.94)	39673 (100)	39673 (100)	Kanaganapalle	32
50605 (100)	0 (0)	21388 (42.26)	50605 (100)	50605 (100)	Dharmavaram	33
31120 (79.04)	16724 (42.48)	39373 (100)	39093 (99.29)	39373 (100)	Bathalapalle	34
27831 (85.94)	17647 (54.49)	10393 (32.09)	32373 (99.96)	32385 (100)	Tadimarri	35
57780 (95.55)	17482 (28.91)	16626 (27.5)	59791 (98.88)	60469 (100)	Mudigubba	36
42392 (100)	11213 (26.45)	17295 (40.8)	42392 (100)	42392 (100)	Talupula	37
30369 (96.7)	8714 (27.75)	8167 (26.01)	31404 (100)	31404 (100)	Nambulipulikunta	38
25301 (96.63)	11883 (45.38)	10297 (39.33)	26183 (100)	26183 (100)	Gandlapenta	39
34596 (96.25)	8947 (24.89)	32046 (89.16)	34887 (97.06)	35944 (100)	Kadiri	40
41376 (100)	19693 (47.6)	22821 (55.16)	41376 (100)	41376 (100)	Nallamada	41

**TABLE 37: NUMBER AND PERCENTAGE OF RURAL POPULATION
SERVED BY DIFFERENT AMENITIES, 2011**

Sl. No.	Name of Mandal Parishad	Population of inhabited villages	Type of amenity available				
			Education*	Medical^	Drinking water	Post office #	Telephone **
1	2	3	4	5	6	7	8
42	Bukkapatnam	40149	40149 (100)	40149 (100)	40149 (100)	40149 (100)	40149 (100)
43	Kothacheruvu	39046	39021 (99.94)	38926 (99.69)	39046 (100)	31015 (79.43)	39046 (100)
44	Chennekothapalle	44351	44351 (100)	41721 (94.07)	44351 (100)	44104 (99.44)	44351 (100)
45	Ramagiri	34001	34001 (100)	31231 (91.85)	34001 (100)	29021 (85.35)	34001 (100)
46	Roddam	51168	51168 (100)	49205 (96.16)	51168 (100)	34429 (67.29)	51168 (100)
47	Madakasira	81227	81227 (100)	75513 (92.97)	81227 (100)	79530 (97.91)	81227 (100)
48	Amarapuram	55771	55771 (100)	55771 (100)	55771 (100)	55771 (100)	55771 (100)
49	Gudibanda	52610	52604 (99.99)	40757 (77.47)	52610 (100)	52610 (100)	52610 (100)
50	Rolla	39964	39964 (100)	39753 (99.47)	39964 (100)	39753 (99.47)	39964 (100)
51	Agali	36253	36253 (100)	34317 (94.66)	36253 (100)	36253 (100)	36253 (100)
52	Parigi	58225	58225 (100)	54419 (93.46)	58225 (100)	55853 (95.93)	58225 (100)
53	Penukonda	55383	55381 (100)	42479 (76.7)	55383 (100)	48929 (88.35)	55383 (100)
54	Puttaparthi	48518	48518 (100)	45828 (94.46)	48518 (100)	37834 (77.98)	48518 (100)
55	Obuladevaracheruvu	48308	48148 (99.67)	44565 (92.25)	48308 (100)	44987 (93.13)	48308 (100)
56	Nallacheruvu	31036	31036 (100)	31036 (100)	31036 (100)	24525 (79.02)	31036 (100)
57	Tanakal	47946	47841 (99.78)	40708 (84.9)	47946 (100)	45581 (95.07)	47946 (100)
58	Amadagur	29520	29469 (99.83)	25976 (87.99)	29520 (100)	20530 (69.55)	29520 (100)
59	Gorantla	77271	77234 (99.95)	71997 (93.17)	77271 (100)	73201 (94.73)	77271 (100)
60	Somandepalle	28696	28696 (100)	21918 (76.38)	28696 (100)	11276 (39.29)	28696 (100)
61	Hindupur	51861	51861 (100)	51861 (100)	51861 (100)	50135 (96.67)	51861 (100)
62	Lepakshi	45122	45122 (100)	45122 (100)	45122 (100)	45122 (100)	45122 (100)
63	Chilamathur	51456	51374 (99.84)	48801 (94.84)	51456 (100)	49882 (96.94)	51456 (100)
Total		2935437	2931613 (99.87)	2631084 (89.63)	2935437 (100)	2434942 (82.95)	2935437 (100)

TABLE 37: NUMBER AND PERCENTAGE OF RURAL POPULATION SERVED BY DIFFERENT AMENITIES, 2011

Type of amenity available					Name of Mandal Parishad	Sl. No.
Transport communications \$	Banks@	Agricultural credit societies	Approach by pucca road	Power supply		
9	10	11	12	13	2	1
40149 (100)	22152 (55.17)	18276 (45.52)	40149 (100)	40149 (100)	Bukkapatnam	42
33920 (86.87)	14564 (37.3)	25302 (64.8)	37164 (95.18)	39046 (100)	Kothacheruvu	43
44351 (100)	20532 (46.29)	20285 (45.74)	44104 (99.44)	44351 (100)	Chennekothapalle	44
33145 (97.48)	14283 (42.01)	7049 (20.73)	33630 (98.91)	34001 (100)	Ramagiri	45
48467 (94.72)	12440 (24.31)	12274 (23.99)	50873 (99.42)	51168 (100)	Roddam	46
77824 (95.81)	31356 (38.6)	39992 (49.23)	79530 (97.91)	81227 (100)	Madakasira	47
55771 (100)	20860 (37.4)	20860 (37.4)	55771 (100)	55771 (100)	Amarapuram	48
52610 (100)	9561 (18.17)	26991 (51.3)	52610 (100)	52610 (100)	Gudibanda	49
39964 (100)	11020 (27.57)	11020 (27.57)	39753 (99.47)	39964 (100)	Rolla	50
29792 (82.18)	7616 (21.01)	16998 (46.89)	36253 (100)	36253 (100)	Agali	51
51743 (88.87)	25278 (43.41)	20092 (34.51)	57807 (99.28)	58225 (100)	Parigi	52
51248 (92.53)	35827 (64.69)	35501 (64.1)	54796 (98.94)	55383 (100)	Penukonda	53
45979 (94.77)	26884 (55.41)	27332 (56.33)	48044 (99.02)	48518 (100)	Puttaparthi	54
44745 (92.62)	21391 (44.28)	17988 (37.24)	48148 (99.67)	48308 (100)	Obuladevaracheruvu	55
28689 (92.44)	8023 (25.85)	14492 (46.69)	31036 (100)	31036 (100)	Nallacheruvu	56
36556 (76.24)	22445 (46.81)	32142 (67.04)	46816 (97.64)	47946 (100)	Tanakal	57
28603 (96.89)	6818 (23.1)	16712 (56.61)	29040 (98.37)	29520 (100)	Amadagur	58
76776 (99.36)	45392 (58.74)	55304 (71.57)	76008 (98.37)	77271 (100)	Gorantla	59
17196 (59.92)	2627 (9.15)	2627 (9.15)	27840 (97.02)	28696 (100)	Somandepalle	60
51155 (98.64)	18833 (36.31)	23283 (44.9)	51393 (99.1)	51861 (100)	Hindupur	61
40961 (90.78)	10042 (22.26)	22263 (49.34)	45122 (100)	45122 (100)	Lepakshi	62
49882 (96.94)	21228 (41.25)	27225 (52.91)	51174 (99.45)	51456 (100)	Chilamathur	63
2754395 (93.83)	978463 (33.33)	1277092 (43.51)	2914269 (99.28)	2935437 (100)		

Note:-

* Education includes all education facilities.

^ Medical includes all medical facilities.

Post office includes post office, telegraph office and Post and telegraph office.

\$ Transport communication includes bus service, rail facility and navigable waterways.

@ Bank includes Commercial Bank and Cooperative Bank.

** Telephone includes Telephone, PCO and Mobile.

This table shows number and proportion of rural population by different amenities like Education, Medical, Drinking water, Post offices, Telephone, Transport communication, Banks, Pucca road facilities etc. Education facility is available to a good number of 99.87 % of the rural population. Drinking water, Telephone and Electricity amenities are available to 100% of the rural population, 89.63 % of the rural population has the medical facility. Post Office facility is available for only 82.95% of the population whereas, approach by Pucca road is available to 92.28% of the population. Banking facilities are available to 33.33% of the population and agricultural credit societies to 43.51% of the population. Transport and communication facility is available to 93.83 % of the population.

TABLE 38: DISTRIBUTION OF VILLAGES NOT HAVING CERTAIN AMENITIES, ARRANGED BY DISTANCE RANGES FROM THE PLACES WHERE THESE ARE AVAILABLE, 2011

Village not having the amenity of	Distance range of place from the villages where the amenity is available			
	Less than 5 kilometres	5-10 kilometres	10+ kilometres	Total (Col. 2-4)
1	2	3	4	5
1. Education:-				
(a) Primary school	13	5	0	18
(b) Middle school	133	95	25	253
(c) Degree college	44	183	684	911
2. Medical:-				
(a) Hospital	45	224	625	894
(b) PHC	88	467	282	837
3. Post office-	338	20	0	358
4. Telephone	0	0	0	0
5. Bus service	86	40	12	138
6. Bank:-				
(a) Commercial Bank	51	335	403	789
(b) Cooprative bank	42	231	617	890
7. Agricultural credit societies	66	282	338	686

1. **Degree college** includes Art, Engineering and Medicine

4. **Telephone** includes Telephone, PCO and mobiles

2. **Hospital** includes Allopathic & Alternative Medicine

5. **Bus** includes private and public

3. **Post office** includes post office, telegraph office and post & telegraph office

This table shows the distribution of villages not having certain amenities within the village but are available at a distance range of within 5 kms, 5-10 kms and 10 and above from the village. 13 villages have the amenity of Primary school less than 5 Kms and 5 villages have the amenity within 5-10 Kms, 133 villages have the amenity of middle school education within 5 kms, 95 villages have the amenity within 5-10 kms and 25 villages have the amenity more than 10 kms. The amenity of Degree College is available at different distance ranges where it is not available within the village. Similarly, hospital and PHCs facility for the villages not available but it is available at different distance ranges of less than 5 kms, 5-10 kms and 10+kms. Telephone amenity is available in all the villages, Post office facility is not available for 358 villages. 138 villages in the district do not have Bus service but are available in different distance ranges. Large number of villages does have Commercial, Co-operative Banks and Agricultural societies but are available in different distance ranges.

TABLE 39: DISTRIBUTION OF VILLAGES ACCORDING TO THE DISTANCE FROM THE NEAREST STATUTORY TOWN AND AVAILABILITY OF DIFFERENT AMENITIES, 2011

Distance Range from the nearest Statutory Town (in kms)	No. / %	Inhabited Villages in Each Range	Type of amenity available							
			Education*	Medical [^]	Post Office#	Telephone**	Transport Communi-cations \$	Banks @	Agricultural Credit Societies	Approach by Pucca Road
1	2	3	4	5	6	7	8	9	10	11
Less than 5	Number	12	12	11	8	12	10	2	6	12
	Percentage		100	91.67	66.67	100	83.33	16.7	50	100
5 - 15	Number	175	172	124	110	175	153	18	54	161
	Percentage		98.3	70.86	62.86	100	87.43	10.3	30.86	92
16- 50	Number	656	641	492	390	656	559	103	164	594
	Percentage		97.7	75	59.45	100	85.21	15.7	25	90.55
51+	Number	78	78	54	55	78	70	12	11	74
	Percentage		100	69.23	70.51	100	89.74	15.4	14.1	94.87
Unspecified	Number	0	0	0	0	0	0	0	0	0
	Percentage		0	0	0	0	0	0	0	0
Total	Number	921	903	681	563	921	792	135	235	841
	Percentage		98.1	73.94	61.13	100	85.99	14.7	25.52	91.31

Note:-

* Education includes all education facilities.

[^] Medical includes all medical facilities.

Post office includes post office, telegraph office and Post and telegraph office.

\$ Transport communication includes bus service, railway facility and navigable waterways.

@ Bank includes Commercial Bank and Cooperative Bank.

** Telephone includes Telephone,PCO and Mobile.

The above table shows the distribution of villages according to distance from the nearest statutory town and availability of different amenities. In the distance to the statutory town range of less than 5 Km, there are 12 inhabited villages and all the villages have education, telephone and pucca road facilities. In distance range of 5-15 Km there are 175 inhabited villages; education is having for 172 villages (98.29%), medical in 124 villages (70.86%). 656 inhabited villages in the distance range to the statutory town of 16-50 Km and 641 (97.71%) villages have the education facility and 492 villages (75%) have medical facilities. In the range of 51+ km there are 78 inhabited villages, where education and telephone is 100 per cent, while medical is 69.23 per cent.

TABLE 40: DISTRIBUTION OF VILLAGES ACCORDING TO POPULATION RANGE AND AMENITIES AVAILABLE, 2011

Population range	No. / %	Inhabited villages in each range	Type of amenity available									
			Education*	Medical^	Drinking water	Post office #	Telephone **	Transport communications \$	Banks@	Agricultural credit societies	Approach by pucca road	Power supply
1	2	3	4	5	6	7	8	9	10	11	12	13
1-499	Number	81	65	18	81	10	81	44	2	3	1	81
	Percentage		80.25	22.22	100	12.35	100	54.32	2.47	3.7	1.23	100
500-999	Number	105	105	48	105	19	105	75	1	12	105	105
	Percentage		100	45.71	100	18.1	100	71.43	0.95	11.43	100	100
1000 - 1999	Number	197	195	131	197	78	197	167	3	27	197	197
	Percentage		98.98	66.5	100	39.59	100	84.77	1.52	13.71	100	100
2000 - 4999	Number	381	381	327	381	304	381	353	52	97	381	381
	Percentage		100	85.83	100	79.79	100	92.65	13.7	25.46	100	100
5000 - 9999	Number	125	125	125	125	121	125	122	48	69	125	125
	Percentage		100	100	100	96.8	100	97.6	38.4	55.2	100	100
10000 +	Number	32	32	32	32	31	32	31	29	27	32	32
	Percentage		100	100	100	96.88	100	96.88	90.6	84.38	100	100
District Total	Number	921	903	681	921	563	921	792	135	235	841	921
	Percentage		98.05	73.94	100	61.13	100	85.99	14.7	25.52	91.31	100

Note:-

* Education includes all education facilities.

^ Medical includes all medical facilities.

Post office includes post office, telegraph office and Post and telegraph office.

\$ Transport communication includes bus service, railway facility and navigable waterways.

@ Bank includes Commercial Bank and Cooperative Bank.

** Telephone includes Telephone,PCO and Mobile.

The above table shows the number and percentage of villages according to population range and of amenities available as of 2011 census at district level. Drinking water, telephone and Power supply is found in all the 921 villages of the district. Education facility is available in 903 villages (98.05%), while pucca road is available for 841 villages (91.31 %). Transport and communications are available for about 792 villages (85.99%), Medical facility is available for 681 villages (73.94%) and Post office for about 563 Villages (61.13%). The agricultural credit societies are available for a limited number of about 235 villages (25.52 %).

TABLE 41: DISTRIBUTION OF VILLAGES ACCORDING TO LAND USE, 2011

Sl. No.	Name of Mandal Parishad	Number of inhabited villages	Total area (in Hectares)	Percentage of cultivable area to total area	Percentage of irrigated area to total cultivable area
1	2	3	4	5	6
1	D.Hirehal	17	31218.00	70.97	6.39
2	Rayadurg	14	26606.00	71.59	8.44
3	Kanekal	17	42524.00	84.74	18.08
4	Bommanahal	16	28364.00	73.75	24.31
5	Vidapanakal	14	37691.00	94.16	24.83
6	Guntakal	18	35797.00	73.80	4.99
7	Gooty	22	26546.00	77.10	5.63
8	Peddavadugur	24	28667.00	72.78	8.85
9	Yadiki	14	31541.00	51.65	14.55
10	Tadpatri	27	33582.00	73.02	15.59
11	Peddapappur	17	21519.00	63.60	31.89
12	Pamidi	22	26381.00	59.25	15.40
13	Vajrakarur	16	40764.00	78.15	1.61
14	Uravakonda	21	38159.00	84.62	2.91
15	Beluguppa	14	33838.00	81.67	2.60
16	Gummagatta	11	23866.00	80.28	9.31
17	Brahmasamudram	13	28431.00	75.37	8.05
18	Kalyandurg	15	43249.00	80.22	6.28
19	Atmakur	8	26819.00	63.95	13.44
20	Kudair	13	35815.00	68.25	9.08
21	Garladinne	18	27025.00	71.75	44.29
22	Singanamala	19	29711.00	56.66	18.75
23	Putlur	17	31919.00	66.07	17.96
24	Yellanur	19	29676.00	64.52	22.44
25	Narpala	12	25096.00	64.71	18.11
26	Bukkaraya Samudram	14	25090.00	81.79	11.03
27	Anantapur	16	23188.00	73.24	7.64
28	Raptadu	11	26815.00	84.14	9.83
29	Settur	9	30440.00	78.02	5.57
30	Kundurpi	10	27435.00	76.56	13.47
31	Kambadur	12	39143.00	75.94	12.41
32	Kanaganapalle	10	41239.00	63.18	9.64
33	Dharmavaram	12	32737.00	69.50	10.46
34	Bathalapalle	11	22678.00	77.91	1.70
35	Tadimarri	11	24882.00	67.10	9.88

TABLE 41: DISTRIBUTION OF VILLAGES ACCORDING TO LAND USE, 2011

Sl. No.	Name of Mandal Parishad	Number of inhabited villages	Total area (in Hectares)	Percentage of cultivable area to total area	Percentage of irrigated area to total cultivable area
1	2	3	4	5	6
36	Mudigubba	26	45909.00	72.81	2.61
37	Talupula	11	28035.00	59.68	10.93
38	Nambulipulikunta	12	28572.00	50.41	11.02
39	Gandlapenta	12	14418.00	56.43	2.95
40	Kadiri	16	20008.00	67.32	12.67
41	Nallamada	10	22501.00	73.69	9.99
42	Bukkapatnam	8	26777.00	47.19	4.65
43	Kothacheruvu	21	20206.00	70.28	4.81
44	Chennekothapalle	11	32643.00	65.69	18.03
45	Ramagiri	10	32538.00	75.57	4.64
46	Roddam	20	32183.00	74.95	9.74
47	Madakasira	19	33726.00	82.53	12.22
48	Amarapuram	8	22439.00	73.23	12.02
49	Gudibanda	13	19956.00	64.01	5.63
50	Rolla	7	13939.00	68.53	17.23
51	Agali	8	12147.00	83.60	21.48
52	Parigi	16	15431.00	72.67	6.50
53	Penukonda	16	30775.00	47.86	14.59
54	Puttaparthi	11	27278.00	41.64	9.43
55	Obuladevaracheruvu	14	20664.00	60.01	13.16
56	Nallacheruvu	11	15464.00	82.29	11.81
57	Tanakal	18	30112.00	81.42	23.87
58	Amadagur	13	17086.00	61.03	13.31
59	Gorantla	18	30935.00	60.55	7.45
60	Somandepalle	19	20411.00	65.44	9.31
61	Hindupur	14	15868.00	63.89	18.60
62	Lepakshi	10	14953.00	78.79	18.91
63	Chilamathur	15	21255.00	66.21	20.84
Total		921	1744680.00	70.65	11.91

Note:- Cultivable area = irrigated area + unirrigated area

The above table gives the Mandal Parishad wise distribution of villages according to Land use this district has Total of 17,44,680.00 hectares of area. Out of which 70.65% is cultivable area, 11.91% area is irrigated area. Vidapanakal Mandal Parishad has the highest cultivable area of 94.16% of which only 24.83% is irrigated area. Puttaparthi Mandal Parishad has reported the less area for cultivation i.e. 41.64%, of which irrigated area of cultivable area is 9.43%.

TABLE 42: SCHOOLS/ COLLEGES PER 10,000 POPULATION IN TOWNS, 2011

Sl. No.	Name of the town	Type of educational institution (Approx. numbers)				
		Primary	Middle	Secondary / matriculation	Senior secondary	College*
1	2	3	4	5	6	7
1	Anantapur (M Corp. + OG)	5	4	3	1	1
2	Rayadurg (M)	6	3	2	1	0
3	Guntakal (M)	7	3	2	0	0
4	Gooty (CT)	8	4	3	1	0
5	Tadpatri (M)	3	1	1	1	0
6	Uravakonda (CT)	10	4	2	1	1
7	Kalyandurg (CT)	7	5	2	1	1
8	Narayanapuram (CT)	7	3	2	0	0
9	Papampeta (CT)	4	1	0	0	0
10	Anantapur (CT)	7	3	1	1	0
11	Kakkalapalle (CT)	1	1	0	0	0
12	Dharmavaram (M)	5	3	2	1	0
13	Kadiri (M)	7	5	2	1	0
14	Yenumalapalle (CT)	3	2	1	0	0
15	Somandepalle (CT)	8	3	1	1	0
16	Hindupur (M)	4	3	2	1	0
District: Anantapur		5	3	2	1	0

Note- * College includes

Arts/ Science/ Commerce College (Degree Level and above)

The above table shows the approximate number of educational institutions viz. primary, middle, secondary, senior and colleges in towns of the district. The above table does not depict the exact number of institutions prevail in the towns but this only shows projected figure in the ratio of educational institution for every 10000 population. Uravakonda (CT) has the maximum number of 10 primary schools for every 10,000 population, followed by 8 each in Gooty (M) and Somandapalle (CT), and 7 each in Guntakal (M), Kalyandurg (CT), Narayanapuram (CT), Anantapur (CT) and Kadiri (M). Middle schools are as high as 5 for 10,000 population are found in Kalyandurg (CT), followed by 4 in Anantapur (M. Corp. + OG), Gooty (CT) and Uravakonda (CT). There are no senior secondary schools in Papampeta (CT) and Kakkalapalle (CT). There are only three towns viz. Anantapur (M. Corp +OG), Uravakonda (CT) and Kalyandurg (CT), where one college each is available as per the said criteria.

TABLE 43 : NUMBER OF BEDS IN MEDICAL INSTITUTIONS IN TOWNS, 2011

Sl. No.	Name of the Town	Number of beds in medical institutions per 10,000 population (Approx. numbers)
1	2	3
1	Anantapur (M Corp. + OG)	33
2	Rayadurg (M)	6
3	Guntakal (M)	13
4	Gooty (CT)	10
5	Tadpatri (M)	5
6	Uravakonda (CT)	8
7	Kalyandurg (CT)	0
8	Narayanapuram (CT)	0
9	Papampeta (CT)	0
10	Anantapur (CT)	0
11	Kakkalapalle (CT)	0
12	Dharmavaram (M)	10
13	Kadiri (M)	13
14	Yenumalapalle (CT)	0
15	Somandepalle (CT)	0
16	Hindupur (M)	12
District: Anantapur		14

The above Table shows the number of beds in medical institutions in Towns. The number of beds reported as per 10,000 population and not the actual number of beds in the institution. The district, on an average has 14 medical institutions for every 10,000 population. Anantapur (M.Corp + OG) which is also the district head quarters has the highest number of 33 beds for every 10,000 population, followed by Guntakal (M) and Kadiri (M) with 13 beds each.

TABLE 44: PROPORTION OF SLUM POPULATION IN TOWNS, 2011

Sl. No.	Name of the town having slum	Total population	Slum population	Percentage of slum population to total population
1	2	3	4	5
1	Anantapur (M Corp. + OG)	267161	57849	21.65
2	Rayadurg (M)	61749	33971	55.01
3	Guntakal (M)	126270	88683	70.23
4	Tadpatri (M)	108171	33538	31.00
5	Dharmavaram (M)	121874	79114	64.91
6	Kadiri (M)	89429	53429	59.74
7	Hindupur (M)	151677	43076	28.40
Total		926331	389660	42.06

The above table shows the total slum population and percentage of slum population to the total population. Total slum population of the district is 3,89,660 as against the total population of 9,26,331 of the district. The percentage of slum population to the total population is 42.06 %. The highest percentage of slum population to total population is recorded in Guntakal (M) with 70.23%, Dharmavaram (M) with 64.91 %, while the least of 21.65 % is in Anantapur (M. Corp. + OG).

TABLE 45: MOST IMPORTANT COMMODITY MANUFACTURED IN TOWNS, 2011

Sl. No.	Name of the town	Name of three most important commodities manufactured
1	2	3
1	Anantapur (M Corp. + OG)	Groundnut Oil, P V C Pipes, Soaps
2	Rayadurg (M)	Silk Sarees, Groundnut Oil, Readymade Garments
3	Guntakal (M)	Pvc Pipes, Chicory, Wheat Flour
4	Gooty (CT)	Refined Oil, Solvent Extract Oil, Groundnut Oil
5	Tadpatri (M)	Cotton Ginning, Polish Stones, Beedies & matches
6	Uravakonda (CT)	Twisted Silk Yarn, Groundnut Oil, Sarees
7	Kalyandurg (CT)	Wool Blankets, Groundnut Oil, Malybdenum Wire
8	Narayanapuram (CT)	
9	Papampeta (CT)	Two Wheeler Seat Fittings, Groundnut Oil
10	Anantapur (CT)	
11	Kakkalapalle (CT)	
12	Dharmavaram (M)	Silk Sarees, Groundnut Oil, Raw Silk
13	Kadiri (M)	Cocoons, Beedi Making, Groundnut Oil
14	Yenumalapalle (CT)	Silk Sarees
15	Somandepalle (CT)	Sarees(handlooms), Groundnut Oil
16	Hindupur (M)	Silk Yarn, Cotton, Groundnut Oil

The above table shows the most important commodities manufactured in the Towns of the district. Oil is manufactured in 10 towns among the total 16 towns of the district. Silk sarees from silk yarn, cotton, woollen blankets cocoon, beedi making are the prominent commodities manufactured in majority of the towns. Rice (from paddy), the staple food of the district and the state is the prominent commodity manufactured in majority of the towns of the district. PVC pipes, readymade garments, soaps are the other commodities being manufactured in towns of the district.

BRIEF DESCRIPTION OF PLACES OF RELIGIOUS, HISTORICAL OR ARCHAEOLOGICAL IMPORTANCE IN VILLAGES AND PLACES OF TOURIST INTEREST IN THE TOWNS OF THE DISTRICT

Places of Religious, Historical or Archaeological Importance

Alur:

This village is at a distance of 8 km. from Mandal headquarters Tadpatri to its East is well known for its small waterfall of 25' to 30' in height and this waterfall is a perennial spring amidst picturesque surroundings with hills, trees all round and also the number of "Mantapas" at the foot of the waterfall is an interesting picnic spot on account of the scenic beauty of the place. Sri Ranganatha Swamy temple built on the top of the hill and the view down below is enchanting. The car festival (Rathayatra) of Lord Sri Ranganatha Swamy is being celebrated on "Chaitra Suddha Poornima" (Mar - April) and is well attended. Thus, this village is also a pilgrim centre.

Amarapuram:

This is the headquarters of the Mandal. It is claimed that, this place is associated with Amarasimha the lexicographer and author of 'AMARAKOSA.' This place appears to have been a strong hold of Jains in the early centuries. Chandraka Bhattaraka, the disciple of Charukrithi Bhattaraka a reputed Jain teacher, lies buried in Thamedahalli Anjaneya Swamy temple, about three km. from Amarapuram. The site of an old Jain 'Basadi' (Monument of the dead) in a black stone "Panavattam" (Pedestal) is located here. An inscription of 1278 A.D., by the side of the Panavattam records the gift of arecanut trees in Thamadehalli for the reconstruction of the temple of the Prasannaparaswadeva. There is also an incomplete Jain temple on the Thailagiri mound. There is also a big mosque in the village. Thus, this village is of historical, archaeological and pilgrim importance.

Bhairavanitippa:

Bhairavanitippa is a hamlet of Tallakera village of Gummagatta Mandal. This village is a trijunctional point leading to Kalyandurg, Rayadurg and Karnataka State and is named after Lord Bhairava whose temple is on a nearby hillock is a place of pilgrim. The Bhairavanitippa Project harnesses the waters of Hagiri (Vedavathi). To facilitate the construction of the dam, the main village at the foot of the hillock was evacuated and a project is designed for irrigation through a storage of 24,000 cft. with an earthen dam and two canals on its right and left flanks.

Dharmavaram Town:

This town is of Dharmavaram Mandal and is also the headquarters of the revenue division and is at a distance of 40 km. from district headquarters, Anantapur. This is a Railway junction, both broad gauge and metre gauge lines pass through.

Sri Lakshmi Chennakesava temple built by Kriyasakthi Odeyar is familiar one in the district, which has a storeyed tower, extensive enclosures and with an entrance carved similar to that of Vijayanagar style. The Ramalingeswara temple of Lord Siva at the place is exquisite in its architecture and has a perennial water sprout (bugga). At dusk this 'Saikatha' Linga (an idol made of sand) looks as it is imposed from above. Another Linga, which is nearby, is believed to have been installed by Sri Hanuman. The seven small independent pillars in the temple when touched produce 'Saptaswara' (the seven musical notes). The silk of Dharmavaram are well known all over the country and the inhabitants are mostly weavers engaged in cotton and silk weaving. Thus, the town is of both pilgrim and trade importance.

Gootibailu:

This village belongs to Nambulipulikunta Mandal and is of tourist importance. It is situated about 20 km. from Kadiri town on Kadiri-Rayachoti Road. The world largest Banyan tree called 'Thimmamma Marrimanu' spread over 2.1 hcts. is situated in this village. It has found place in Guinnes book of World Records in 1989, with the efforts of Mr.Regret Aiyar, a free-lance photographer and journalist of Bangalore. It is named after a woman Thimmamma, who committed 'Sati' along with her husband who died of leprosy and a banyan sapling has sprouted at that place out of the Banyan wood used for fire, which became a great tree. A temple was constructed for her and she is worshiped as Goddess by the villagers with the belief that childless couple will be blessed with the children. On Shivarathri day, several devotees congregate here and offer prayers. The forest department has undertaken the task of protecting the tree with D.P.A.P. funds besides taking up all developmental activities to make the place a tourist attraction in the State.

Gooty town:

This is also Mandal headquarters, and is 50 km. from district headquarters on the National Highway No. 7. The town is of considerable historical antiquity and said to have derived its name from 'Gowthampuri,' the town of sage Gowthama. The place was also known as Jagatapi Gutty. The citadel of the Gooty fort is constructed on the Western most circle of hillocks. It was a huge precipitous mass of bare rock and towers over the adjacent ones. The fort is approached by a paved path leading first to an outlying spur strongly fortified and known in former days as "Mar Gooty." After passing through these fortifications the pathway winds upwards round steep sides of huge rock and reaches the summit where the "quilla" (Fort) is situated. The town is divided into two parts, the fort area is called 'Kota' and the other is called 'Peta.'

Gugudu:

This village of Narpala Mandal is situated among the Mutchukota Hills. A significant occasion in the village is the Moharrum festival conducted with Sri Kulla Swamy as the venerated pir and the "Peerla Makan" with its gold plated minarets is in the centre of the village. Moharrum attracts a large number of devotees who fulfill their vows on the occasion. Children born as a result of the saint's blessings are named after him. A fire-walking ceremony is conducted on the night of the 11th day of Moharrum.

Kadiri Town:

This town belongs to the same Mandal and is situated at about 87 km. from (Anantapur) the district headquarters, with a railway station on the Dharmavaram - Pakala section. The popular temple of Lord Sri Lakshmi Narasimha Swamy to the west of the town is a place of pilgrimage attracting devotees even from the neighbouring districts and also from Karnataka State. The Brahmotsavam of Lord Sri Lakshmi Narasimha Swamy together with the annual car festival is held from Phalguna Suddha Dasami to Bahula Panchami (February - March). The Mohir tomb is held to contain the remains of Chandravadana the beautiful daughter of Ranga Rayudu and of Mohiar a Muslim traveller who fell in love with her, but could not make her his own and died pining for her and it is believed his dead body could not be lifted till Chandravadana undertook the task. This convinced her that the Lord had ordained that she should be Mohiar's partner even in death and so permitted herself to be buried alive by his side.

Kasapuram:

This village is about 3 km. from Mandal headquarters Guntakal towards its North and is known for the temple of Nettekanti Sri Veeranjanya Swamy. Pilgrims from several parts

congregate in large numbers specially on Saturdays from Anantapur, Kurnool and Bellary districts. The temple is richly endowed with landed property. Local tradition associates the installation of the deity with Sri Vyasaraya Swamy of Seshahalli in Mysore. Muslims also make offerings to this deity and a huge procession is taken out once a year on the day next to "Ugadi," the Telugu new year day.

Lepakshi:

This is an important place, historically and archaeologically and is the Mandal headquarters. The Kurma Saila (tortoise shaped hill) has the temple of Papanatheswara, Raghunatha, Srirama, Veerabhadra and Goddess Durga, of which the temple of Veerabhadra is the most important. The place is renowned as the repository of the best mural paintings of the Vijayanagar Kings. In the temple the shrine of Siva faces that of Vishnu with Veerabhadra at the centre. These three idols installed in a common Mantapam form a triangle. The temple is veritable treasure of sculpture and architecture.

To the south of the main shrine is a huge 'Nagalingam' hooded by a great Naga with its base split. two hundred yards East of the temple is a colossal 'Nandi' reputed to be the largest of its kind in the country. It is carved out of a monolithic rock 20' in height and 30' in length. An excellent painting of story of the legendary Manuchola draws the eye of even the most casual onlooker. The best specimens of Vijayanagaram style of sculpture and mural paintings are found in this temple.

Puttaparthi:

This place is on the banks of the river Chitravathi and is also Mandal headquarters. It is the abode of Sri Satya Sai Baba, drawing disciples from all over the world. It is believed that the Baba is credited with occult powers. Quite a large number of devotees visit the place during Sivarathri, Dassera and on Sri Baba's birthday which falls every year on 23rd November.

Rayadurg Town:

The word Rayadurg literally means 'Kings Hill Fortress.' It is the Mandal headquarters, situated at a distance of 100 km. from Anantapur. The fort area contains the temples of Sri Prasanna Venkateswara, Sri Venugopal, Sri Jambukeswara, Sri Veerabhadra, Sri Anjaneya and Kanyaka-parameswari. Sir Thomas Munro is said to have had a vision of Lord Sri Venkateswara the deity at this shrine and therefore the Lord is called Sri Prasanna Venkateswara. The temple built on the same pattern as the Tirupati shrine has an excellent tower which appears as though carved out of sandalwood.

Rayalacheruvu:

This village is in Yadiki Mandal and has a railway station on the Raichur - Chennai line. A tank was constructed by the king Sri Krishnadevaraya of Vijayanagar Empire and is still called by that name. On the Southern end of this tank-bund, there is a 'Chekumukiralla Gutta' or hill of flint stone. The flint is claimed to have been used by Tippu for his muskets. A magic stone (Yantram Rayi) 5' x 3' on which are carved 81 squares bordered by tridents is believed to bring rain or ward off epidemics, if worshipped. Rayalacheruvu is an important centre for lime stone mining in the district.

Tadpatri Town:

The town Tadpatri is also called as Tatiparthi is the Mandal headquarters and is situated on the banks of the Penneru river, at a distance of 56 km. from the district headquarters Anantapur.

The Buggaramalinga Swamy temple on the Southern bank of the Penneru and the Chintalaraya Swamy temple are the two important temples at the place.

In the Lord Ramalingeswara Swamy temple there is a perennial underground stream from which water always oozes into the Garbha Gudi (temple Sanctum - Sanctorum) exactly where the "Lingam" is consecrated. The Linga is said to be "Swayambhu" (self formed). Tadpatri has been one of the important commercial centres in the district for a long time.

Pennahobilam:

This is an uninhabited village of Uravakonda Mandal and is an important pilgrim centre known for its temple of Lord Sri Lakshminarasimha Swamy, popularly known as "Degula Narasimha Swamy." The car festival on 'Vaisakhasuddha Panchami' (the fifth day of the dark fortnight in the month of Vaisakha) (during April-May) will be largely attended by devotees from the neighbouring districts and also from Karnataka State. The temple is constructed on a hillock of 30 feet height. The main shrine consists of gigantic foot mark of 5'x 3' believed to be the foot print of Lord Sri Narasimha Swamy. Vows are fulfilled and marriages and tonsure ceremonies are performed here. The temple of Lakshmi, the Lords consort is situated by the side of the main shrine. There is a spring channel in the temple known as "Bugga Koneru."

MAJOR CHARACTERISTICS OF THE DISTRICT, CONTRIBUTION OF THE DISTRICT IN THE FORM OF ANY HISTORICAL FIGURES ASSOCIATED WITH THE DISTRICT

Anantapur district is endowed with major economic resources viz., mineral deposits in abundance and sericulture. The minerals of Anantapur district is well known for availability of gold and diamond deposits in addition to minerals like limestone, dolomite, steatite, barite, iron ore etc.

The soil, climatic condition such as, temperature, rainfall and relative humidity are quite suitable for sericulture, which is very important agro-based industry, with this Anantapur district stands first in the State in terms of area under Mulberry. Thus, sericulture being a saviour of farmers in this drought prone district.

Historical figure associated with the district

1) Vidwan Viswam:

He was a good writer and also a best critic. He was born in Trimela village of Anantapur district on 21st October 1915. He mastered over both Telugu and Sanskrit languages. He wrote many Telugu works and Novels. Also worked as an editor for 1) Prajasakthi daily paper, 2) Meejan magazine and 3) Andhra Prabha weekly.

His writing 'PENNETI PETA,' a famous work, which reflected peoples famine sufferings in Rayala Seema Region.

2) Dr. Neelam Sanjeeva Reddy:

A veteran leader, born in Anantapur district on 13th May, 1913. While, he was studying in Anantapur Arts College, he left his educational career and joined in politics. He participated in freedom movement and also held several district, State and Country level responsible posts in the political party of Indian National Congress. He worked as Prohibition Minister in the then Madras Composite State, later elected twice as Chief Minister of Andhra Pradesh and also as Central Cabinet Minister for 3 years. He was also elected twice as Parliament Speaker, and then finally he was elected as President of India and discharged duties for a full term of 5 years. After his Presidentship he returned back and led a peaceful life till demise in Anantapur district only.

3) Kalluru Subba Rao:

He is also one of the important freedom fighter of the district.

SCOPE OF VILLAGE DIRECTORY AND TOWN DIRECTORY – COLUMN HEADING WISE EXPLANATION AND COVERAGE OF DATA

The village directory and town directory presented in the District Census Handbooks are proved more useful. The formats of village directory and seven statements on town directory are on the same pattern canvassed in 2001 Census, except for a few additional columns. These additional columns are introduced to throw more insight into the infrastructure of the villages and towns. All the amenities except recreational and cultural facilities, power supply and news papers/magazines are brought under one bracket, with corollary that in case any amenity is not available in the village, the distance of the nearest place where the facility is available is presented. Similar method is followed in respect of towns where the educational and medical facilities are not available. The non-Census data presented in the village and town directories relate to the year 2009. However, wherever the field agencies have indicated the later position, the information has been updated. Almost all the details in the statement have been indicated by codes. In respect of total population and total number of households, the figures as returned during the recent Census i.e. 2011 Census have been presented. The scope of village directory and town directory statements with column heading-wise explanation and coverage of data are presented hereunder.

Scope of Village Directory :

In the similar manner as was done in the past, the village directory has been prepared for all the villages in the State and these are presented Mandal-wise in the District Census Handbook. These statements contain village-wise area, population, amenities such as educational, medical, communications, drinking water facilities, etc., and also the land use pattern details. The villages are shown in order of their Permanent Location Code Numbers (PLCN). An alphabetical list of villages with their Permanent Location Code Numbers and a Mandal map has been presented in the beginning of Village Directory of each Mandal. This facilitates the reader in locating the Mandal in which a particular village lies. The village directory now contains 122 columns as against 23 columns in the 2001 Census handbook. To give more information under amenities column, banking facilities such as commercial and co-operative banks, agricultural, non-agricultural and other credit societies have been included in the present statement. Besides the above, the Village Directory is having 07 appendices viz:

- Appendix I: Summary showing total number of villages having Educational, Medical and other amenities in villages - Mandal Parishad level.
- Appendix 1A: Villages by number of primary schools
- Appendix 1B: Villages by primary, middle and secondary schools
- Appendix 1C: Villages with different sources of drinking water facilities available
- Appendix II : Villages with 5,000 and above population, which do not have one or more amenities available
- Appendix III: Land utilization data in respect of Census towns
- Appendix IV: Mandal Parishad level wise list of inhabited villages, where no amenity other than drinking water facility is available

- Appendix V: Summary showing number of villages not having Scheduled Castes population
- Appendix VI: Summary showing number of villages not having Scheduled Tribes population
- Appendix VIIA: List of villages according to the proportion of the Scheduled Castes to the total population by ranges.
- Appendix VII B: List of villages according to the proportion of the Scheduled Tribes to the total population by ranges.

It may be noted that the Appendix 1A, 1B, 1C and II, have been included afresh in comparison to the District Census Handbooks of 2001 Census.

Columns 1, 2 and 3 relate to the Sl.no. name of the villages and location code number. The area given under column 4 is as per the data collected from the State survey department during 2001 Census and presented even for 2011 Census as the department classified that there are no changes in the area figures. Column number 5 to 6 provide the total number of households and the total population. Column 7 to 76 list out the basic amenities available in the village, such as educational, medical, drinking water, drainage, sanitation, post, telegraph, telephone, village pincodes, PCOs, couriers services, communications and transport.

The column 77 to 79 give the details of banks, ATMs, agricultural, non-agricultural and credit societies, whereas columns 80 to 89 gives details of self-help groups, public distribution system, Agricultural marketing society, regular market, weekly haat and Nutritional centers, Accredited social-health activist and community center, Columns 90 to 95 gives the details of sports field, recreation centre, cultural facilities and newspaper / magazine circulation.

The columns 96 to 101 pertain to Birth and Death Registration office and power supply for domestic use, agriculture use and commercial use. Columns 102 and 103 contains name of the nearest town and distance range code. Whereas 104 to 114 pertain to the land use pattern in the village. The columns 115 to 119 pertain to the area irrigated by source in the village. Columns 120 to 122 related name of three most important commodities manufactured in the village.

The land use pattern in the Village Directory conforms to the pattern of classification of land use as recommended by the Ministry of Agriculture, Government of India. The Ministry of Agriculture has recommended the maintenance of records of land use pattern under five categories viz: forests, not available for cultivation, other uncultivated lands excluding fallow lands, fallow lands and net area sown.

The concepts of various types of land use given under each of the columns 104 to 114 as given in the Village Directory schedule are reproduced below:

1. Forests

These include all actually forested areas and the lands classified or administered as forests under any legal enactment dealing with forests whether State owned or private. If any portion of such land is not actually wooded but put to some agricultural use, that portion is included under the appropriate heading of cultivated or uncultivated land.

2. Cultivated area with break-up irrigated and un-irrigated

This includes the land under the following three categories.

I) Net area sown :

The net area sown represents the area sown to crops counting areas, sown more than once in the same year, only once.

II) Other fallow lands :

This includes all lands which were taken up for cultivation but are temporarily out of cultivation for a period of not less than one year and not more than five years. The reasons for keeping such lands fallow may be either due to poverty of the cultivators or inadequate supply of water or malarial climate or silting of canals or rivers or un-remunerative nature of farming, etc.

III) Current fallows :

This class comprises cropped areas which are kept fallow during the current year. If any seedling area is not cropped again in the same year, it is also treated as current fallows.

3. Culturable Waste

This item includes the land under the following three categories.

i) Permanent pastures and other grazing lands:

These cover all grazing lands whether they are permanent pastures and meadows or not. Village common and grazing lands within forest areas are included under this head.

ii) Lands under miscellaneous tree crops and groves not included in the area sown:

Under this class is included all cultivable land, which is not included under net area sown but is put to some agricultural use. Lands under casurina trees, thatching grass, bamboo bushes and other groves for fuel, etc., which are not included under 'Orchards' are classed under this category.

iii) Culturable waste:

This includes lands available for cultivation but not taken up for cultivation or abandoned after a few years for one reason or other. Such lands may be either fallow or covered with shrubs and jungles, which are not put to any use. They may be assessed or not assessed and may lie in isolated blocks or within cultivated holdings. Land once cultivated but not cultivated for five years in succession is also included in this category.

4. Area not available for cultivation

This includes the land under the following two categories.

i) Land put to non-agricultural uses :

All lands occupied by buildings, roads and railways or under waters such as rivers and canals and other lands put to uses other than agricultural.

ii) Barren and uncultivable land :

This covers all barren and uncultivable land like mountains, etc., i.e. which cannot be

brought under cultivation unless at a high cost. Whether such land is in isolated blocks or within cultivated holdings.

All the above particulars are based on the data received from the concerned departments like, education, medical, postal, electricity, etc., and also mainly from the Mandal Revenue Officers concerned.

Item on communications has been shown separately to spell in terms of availability of the public transport system. This is meant to see whether the village is served by any mode of transport such as bus or rail or waterway. It is against this back-ground that the item on approach to village has been given separately. This refers to road, etc., leading to the village and is to indicate whether the village is approachable both in fair and foul weather and whether it is inaccessible for all time or only sometime in the year. Adult literacy class/centre under item on 'Education' and Primary health centre and Community health worker under item 'Medical' of Village Directory are included to indicate statistics on the Minimum Needs Programme of the Planning Commission.

Scope of Town Directory :

There are seven statements in the Town Directory, which include several particulars relating to the towns. These statements are almost similar to those adopted in 2001 Census except for a few changes. During the 2011 there were seven Town Directory statements. The captions of the statements are as follows:

- Statement I : Status and growth history
- Statement II : Physical aspects and location of town, 2009
- Statement III : Civic and other amenities, 2009
- Statement IV : Medical Facilities, 2009
- Statement V : Educational, recreational and cultural facilities, 2009
- Statement VI : Industry and banking, 2009
- Statement VII : Civic and other amenities in slums, 2009

In addition to the above seven statements one appendix for the towns shows their outgrowth with population has also been presented.

The formats of Town Directory have been devised to suit the Minimum Needs Programme of the Planning Commission.

In case such of the amenity as Fire Fighting Service in statement III, the Medical & Educational facility in statement IV & V is not available in the town, the name of the nearest place and its distance from the referent town has been given. This feature is followed since 1981 Census as it is necessary to identify the areas that have no specific facility in the district.

Statement I : Status and Growth History

This statement provides basic information on civic status, population with decadal growth rate from 1901 to 2011, density for 2011 Census and sex ratio from 1901 to 2011 Censuses of each town besides presenting class of town, location code, name of the Mandal, area in sq.kms.

and number of households including houseless households returned in 2011 Census.

The columns 1 and 2 relate to serial number and class, name and civic status of the town. The class of town has been determined basing on the size of population as given below.

Population	Class
1,00,000 and above	I
50,000 – 99,999	II
20,000 – 49,999	III
10,000 – 19,999	IV
5,000 – 9,999	V
Below 5,000	VI

The civic status of the town is indicated in brackets by abbreviated letters like ‘M.Corp.’ for Municipal Corporation and ‘NP’ for Nagar Panchayat. The location code number under column 3 for the towns was framed to follow the method of allocation of location code to Mandals in the district. This also facilitates easy location of the town in the map. After location code the Col. 4-7 indicate name of the Mandal, name of Mandal Parishad, area of the town in sq.km. and number of households including houseless households recorded in 2011 Census. Then column no.8 & 9 shows the SC, ST population of 2011 Census. The population of the town with decadal growth rate from 1901 Census to 2011 Census is given in Col.10-21. The column 22 shows the density of population and column 23 to 25 give the sex ratio recorded during 1991 to 2011 Censuses. The sex ratio defined here is number of females per 1,000 males.

The following 16 places were treated as urban areas in Anantapur district at 2011 Census.

1. Rayadurg (M), 2. Guntakal (M), 3. Gooty (CT), 4. Uravakonda (CT), 6. Kalyandurg (CT) 7. Anantapur (M.Corp.), 8.Papampeta (CT), 9. Dharmavaram (M), 10. Kadiri (M), 11. Hindupur (M), 12. Narayanapuram (CT), 13. Anantapur (CT), 14. Kakkalapalle (CT), 15. Yenumalapalle (CT) and 16. Somandepalle (CT)

Of them Rayadurg, Guntakal, Tadpatri, Kadiri, Anantapur, Dharmavaram and Hindupur are the statutory bodies and remaining 9 towns are Census towns. In 2011 Census Narayanpuram, Anantapur(CT), Kakkalapalle, Yenumalapalle and Somandepalle have been declared as town.

In Anantapur district, Anantapur Municipality was treated as Urban Agglomeration during 2001 Census. Anantapur(M.Corp.), Guntakal, Dharmavaram, Hindupur and Tadpatri towns are falling under class-I town category. Rayadurg and Kadiri are class-II towns category whereas Gooty, Uravakonda, Kalyandurg and Kakkalapalle falls under class-III town category, under class-IV category Narayanapuram, Papampeta, Anantapur, Yenumalapalle and Somadepalle are listed. There are no class-V and VI category towns in Anantapur district.

Statement II : Physical aspects and location of towns, 2009

This statement contain 12 columns and depicts physical aspects and location of towns in the district. Column numbers 1 and 2 relate to serial number and name of the town. The physical aspects, such as rainfall in millimetres, maximum and minimum temperature in centigrade have been shown in columns 3 to 5 by taking average for the last ten years i.e. from 2000 to 2009.

Among municipalities and towns the highest rainfall is 677.8mm was recorded in Kalyandurg. The lowest rain fall was in Gooty 481mm in the district. Kalyandurg has recorded maximum temperature 45⁰C. Rayadurg has recorded minimum temperature of 16⁰ C. The maximum temperature among towns were between 38⁰ C to 45⁰ C and minimum temperature was 16⁰ C to 27.5⁰ C. The columns 6 to 12 give the details of name and road distance in km. from the referent town to State, district and Mandal headquarters, nearest city with population of one lakh and more, and five lakhs and more, railway station and bus service. Gooty town only nearer to the State headquarters Hyderabad with 304 km. and Hindupur is at longest distance with 464km.

Statement III : Civic and other Amenities, 2009

The title itself reveals that, this statement deals with the facilities provided to the people in the urban areas of the district.

The statement contain 19 columns. Column 1 & 2 relate to serial number and name of town. The total lengths of pucca and kutchra roads are recorded together for each town in column 3. The columns 4 to 7 show the details of system of drainage prevailing in the referent town. The number of latrines with different types is shown in columns 8 to 11. The source of safe drinking water supply and the system of storage with capacity are recorded under column 12 and 13. Column 14 shows the availability of fire fighting services. In case if this service is not available in the town, the name of the nearest town along with distance, where available to be mentioned under this column. All statutory towns have fire fighting services.

Hindupur (M) has road length of 428 km. while Yenumalapalle has road in 6 km. Columns 15 to 19 relate to different types of electrical connection in number. All types of electrical connections are being utilized in urban areas of the district. The number of electric connections existing in some of important towns viz.: in Anantapur(M.Corp) 71,822 Domestic, 15,168 commercial, 1,068 Industrial and 10,666 road lightings. As regards Yenumalapalle concerned 2022 Domestic, 0 Industrial in Anantapur (CT), 0 Commercial in Anantapur(CT), Kakkalapalle and Yenumalapalle and Road lightings 17 in Somandepalle.

Statement IV : Medical facilities, 2009

In this statement the availability of medical facilities are presented with reference to the population of 2011 Census. This statement is containing 14 columns. Column 1 & 2 relate to serial number, name of the town during 2011 Census respectively.

The column 3 to 12 shows about the availability of different Hospitals, Dispensaries/Health Centres, Family Welfare Centre, Maternity and Child Welfare Centre, Maternity homes, T.B. Hospital/Clinic, Nursing homes, Veterinary hospital, Mobile health clinic and others etc. Columns 13 & 14 shows number of Charitable Hospital / Nursing home (Private) and number of Medical shops available.

All statutory towns possess good medical facilities. Census towns, which are within the proximity of statutory town, people of these towns depends on respective statutory towns closer to them.

Statement V : Educational, Recreational and Cultural facilities, 2009

In this statement the availability of educational, recreational and cultural facilities are

presented with reference to the population of 2011 Census. This statement contains 23 columns. Column 1 & 2 relate to serial number and name of the town, columns 3 to 15 relate to educational facilities such as various schools/colleges at all levels including Medical, Engineering, Management Institute/Colleges, Polytechnics, Technical Institutions, Vocational Training Institutions, non-formal education centre, special school for disabled and others. The column 16 is meant for number of Orphanage Home where as column 17 & 18 for working women's hostels with number of seats and number of Old Age Home. The number of recreational and cultural facilities such as Stadium, Cinema theatre, Auditorium/Community halls, Public libraries including reading rooms available in the towns is recorded in columns 19 to 23.

Five stadiums are there each one at Guntakal, Tadpatri, Kalyandurg, Hindupur and Anantapur (M.Corp.). Auditorium/Drama/ Community halls are available in almost all towns.

Statement VI : Industry and Banking, 2009

This statement deals with economic activities in the urban areas with 10 columns. Column 1 and 2 are serial number and class and name of the town. The columns 3 to 5 give the details of three most important commodities manufactured. The commercial banks, number of agricultural credit societies and the number of non-agricultural credit societies are furnished in the columns 6 to 10.

The important items manufactured are Silk yarn, Wheat Atta, Refined oil, Ginned cotton, Twisted Silk yarn, Cumbalis, Groundnut oil, Silk sarees, Cotton, Chicory, Solvent extract oil, Polished stones, Electrical Bulbs, Beedies, Readymade garments, Plastic vessels, Matches, Malybdenum wire, Pre pipes and Raw silk. Tamarind, Ground nut oil, Ground nuts, Ginned cotton, Paddy, Oranges, Onions, Coriander, Sarees, Jaggery, Redgram, Minerals, Polished C.D.P. Slabs, Jowar, Sun flowers, Cocoons and Chillies etc., are most important commodities exported from urban areas of the district. Bank facilities are available in almost all towns.

Statement VII : Civic and other amenities in Slums, 2009

The statement give details of civic and other amenities provided in all slums whether notified or not. Keeping in view of slums problem in urban areas, during 1981 Census this statement was first introduced limiting the details to class I and class II towns. The same pattern was also adopted during 2011 Census.

Though, the magnitude of slum problem is greater in class-I and class-II towns, it is accepted that they are associated with smaller towns also. Hence the information on slums has been presented in this statement in respect of all towns having statutory bodies.

The statement on slums contains 20 columns. The columns 1 to 4 show the serial number, name of town, name of the slum and whether the slum is notified or not respectively. Column 5 and 6 give the details of approximate number of households and population of the slum during 2009. The length of the paved road in the slum has been shown in Km. under column 7. The columns 8 to 16 present system of drainage, number of latrines both private and community. The column 17 is meant for showing number of tap points / public hydrants. The last 3 columns i.e columns 18 to 20 relate to number of electric connections under domestic, road lighting (points) and others.

VILLAGE AND TOWN DIRECTORY

BRIEF NOTE ON VILLAGE AND TOWN DIRECTORY

Village Directory 2011 Census:

The Village Directory is being compiled for both inhabited and un-inhabited villages. In the village directory both private and government facilities/institutions have been given. In case of un-inhabited /depopulated villages, the location code number, name and area of the village is being given universally in Village Directory and Village PCA. The columns relating to the amenities and land use pattern, etc. being left blank and it will be noted against the name of the village that it is un-inhabited/depopulated. The Appendices to Village Directory and Inset Tables based on village Directory data are also prepared for inhabited villages.

In the Village Directory format for 2011 Census there are 122 columns and the details thereon are as follows:

Column 1: Serial Number: - Self-explanatory. All the villages within the Mandal Parishad are presented serially in the ascending order of their location code number.

Column 2: Name of village: - Self-explanatory. The name of the villages are shown against this column. This also includes the forest and uninhabited villages.

Column 3: Location Code Number of village:- The location code number of the villages are shown against this column.

Column 4: Area of the Village: - The area of the villages has been given in hectares.

Column 5: Total Population: - The total population of the village as per 2011 Census has been given against this column.

Column 6: Number of Households: - The number of households as per 2011 Census have been given in this column.

Amenities: The availability of different infrastructural amenities such as education, medical, drinking water, post, telegraph, banks, credit societies, recreation and cultural facilities, communication, power, etc. in each village have been given in the Village Directory. Wherever the amenities are not available in the village, the distance range code viz; 'a' for <5 Kms, 'b' for 5-10 Kms and 'c' for 10+ Kms of the nearest where facility is available is given. Column wise details are given below:

Column Nos. 7 – 20 Educational Facilities: - All the different educational facilities available in the village have been given under these columns. Nursery/LKG//UKG classes are included in Pre-Primary Schools, Classes up to class V included in Primary School; Classes from VI to VIII are included in the Middle school. Classes from IX and X included in Secondary School. Classes from XI and XII are included in Senior Secondary School. In case of composite schools like middle school with primary school or secondary school with middle school, these are also included in the number of primary and middle schools, respectively. The information on the entire educational institutes is given under these columns.

Column Nos. 21 to 38 - Medical Facilities: - All the different medical facilities available in the village have been given under these columns.

Column Nos. 39 to 46 -Drinking Water: - The information on availability of various types of the drinking water facility within the village has been given under these columns.

Column Nos. 47 to 50 – Availability of Toilet and others:- The information on availability of toilet and Bio-Gas etc. available in the village has been given under these columns.

Column Nos. 51 to 67 Communication (Post & Telegraph and transport):- The

information on communication and Post Office, Sub-Post Office, & Telegraph Office, Village PIN Code number, Phone-Landlines, Mobile Phone, Private Courier Facility, Internet Café, etc; available in the village has been given under these columns. The information on all various transport facilities whether public/private transport like Bus, Railway Station, or Navigable waterways, Taxi, Van, Tractors etc. available in the village has also been given under these columns.

Column Nos. 68 to 79 – Village connected to High ways, Village Roads, Banks and Credit Societies: - The information on all roads connected to village has been given under these columns. These include National Highway, State Highway, District Roads and other district roads connected to the village, Pucca roads, Kutchcha Roads, Water Bounded Macadam Roads, Navigable Water Ways and Foot Paths has been given under these columns. Further, the information on availability of banks, ATM and Agricultural Credit societies in the village has been given under these columns.

Column Nos. 80 to 97 Miscellaneous Facilities: - The information on various miscellaneous facilities available in the village has been given under these columns. These includes Self - Help Group, Public Distribution Shop (PDS), Mandi /Regular Market, Weekly Haat, Agricultural Marketing Society, Nutrition Centre(ICDS), Anganwadi Centre, ASHA, Community Centre, Sports Fields, Sports Club/Recreation Centre, Cinema/Video Halls, Public Library, Public Reading Room, News Paper Supply, Assembly Polling Station, Birth and Death Registration Office.

Column Nos. 98 to 101 – Electricity: - Availability of Power Supply in the village, whatever may be the form of its use has been given in these columns. These include Electricity for Domestic Use, Electricity for Agriculture Use Electricity for Commercial Use, and Electricity for all purpose Domestic Uses.

Column Nos. 102 and 103 -Nearest Town: - The name of the nearest town along with the distance range code has been in these columns.

Land use and Irrigation: - The land use pattern in the Village Directory conform to the pattern of classification of land use as recommended by the Ministry of Agriculture, Government of India. The Ministry has recommended the maintenance of records of land use pattern under the following 9 categories.

(i)-Column No. 104 -Forests:-This includes all lands classed as forest under any legal enactment dealing with forests or administered as forests, whether state-owned or private, and whether wooded or maintained as potential forest land. The area of crops raised in the forest and grazing lands or areas open for grazing within the forests remain included under the forest area.

(ii)-Column No. 105- Area under non-agricultural use:-This includes all lands occupied by buildings, roads and railways or under water, e.g. rivers and canals and other lands put to uses other than agriculture.

(iii)-Column No. 106- Barren and un-culturable land:-This includes all barren and unculturable land like mountains, deserts, etc. land which cannot be brought under cultivation except at an exorbitant cost should be classed as unculturable whether such land is in isolated blocks or within cultivated holdings.

(iv)-Column No. 107- Permanent Pastures and other Grazing Lands:-This includes all grazing lands whether they are permanent pastures and meadows or not. Village common grazing land is included under this head.

(v)-Column No. 108- Land under Miscellaneous Tree Crops, etc.:- This includes all cultivable land which is not included in 'Net area sown' but is put to some agricultural uses.

Lands under Causing trees, thatching grasses, bamboo bushes and other groves for fuel, etc. which are not included under 'Orchards' are classed under this category.

(vi)-Column No. 109- Culturable Waste Land: - This includes lands available for cultivation, whether not taken up for cultivation or taken up for cultivation once but not cultivated during the current year and the last five years or more in succession for one reason or other. Such lands may be either fallow or covered with shrubs and jungles which are not put to any use. They may be assessed or unassessed and may lie in isolated blocks or within cultivated holdings. Land once cultivated but not cultivated for five years in succession is also included in this category at the end of the five years.

(vii)-Column No. 110- Fallow Lands other than Current Fallows: - This includes all lands which were taken up for cultivation but are temporarily out of cultivation for a period of not less than one year and not more than five years.

(viii)-Column No. 111- Current Fallows: - This represents cropped area, which is kept fallow during the current year. For example, if any seeding area is not cropped against the same year it may be treated as current fallow.

(ix)-Column No. 112- Net Area Sown: - This represents the total area sown with crops and orchards. Area sown more than once; in the same year is counted only once.

Column No. 113- Total Irrigated Land Area: - It includes all land which is cultivable and irrigated by any source of irrigation. The total irrigated area of the village has been given under this column.

Column No. 114- Total Un-Irrigated land Area: - Un-Irrigated area includes all land which is cultivable but not irrigated by any source of irrigation. The total un-irrigated land area of the village has been given under this column.

Column Nos. 115 to 119 Area Irrigated by source: - The area irrigated by various source of irrigation in the village have been given under these columns. The different source of irrigation facilities available in the village are as follows:

(i)-Canals(C)-Govt. or Pvt., (ii)-Wells/Tube-wells (W/TW), (iii)-Tanks/Lake(T/L), (iv)-Waterfall,(WF) and (v)-Others(O).

Column Nos. 120 to 122-Three most important commodities manufactured:- The names of three most important commodities manufactured in the village are indicated in this column.

Mandal Parishad level totals of the Village Directory:

At the end of entries for the Village Directory of each Mandal Parishad, the totals of different columns are being given wherever possible. However, in case of some of the columns, it may not be possible to work out the Mandal Parishad level totals, in such cases the particular of relevant columns are being left blank against Mandal Parishad level.

Appendices to Village Directory: - The Village Directory also includes the following appendices:

- Appendix –I:** Summary showing total number of villages having Educational, Medical and other amenities in villages – Mandal Parishad level.
- Appendix I A:** Villages by number of Primary Schools.
- Appendix I B:** Villages by Primary, Middle and Secondary Schools.
- Appendix I C:** Villages with different sources of drinking water facilities available.

- Appendix II:** Villages with 5,000 and above population which do not have one or more amenities available.
- Appendix -III:** Land utilization data in respect of Census towns.
- Appendix -IV:** Mandal Parishad wise list of inhabited villages where no amenity other than drinking water facility is available.
- Appendix -V:** Summary showing number of Villages not having Scheduled Caste population.
- Appendix -VI:** Summary showing number of Villages not having Scheduled Tribe population.
- Appendix -VII A:** List of villages according to the proportion of the Scheduled Castes to the total population by ranges.
- Appendix- VII B:** List of villages according to the proportion of the Scheduled Tribes to the total population by ranges.

Note explaining the abbreviations used in Town Directory 2011 Census:-

Town Directory 2011 Census:-

Statement I:- Status and Growth History:

Column 1 – Serial Number:- Self explanatory

Column 2- Class, Name and civic status of town:- The Class is presented according to population of the towns in 2011 Census as follows:

Population	Class	Population	Class
100,000 and above	I	10,000 – 19,999	IV
50,000 – 99,999	II	5,000 – 9,999	V
20,000 – 49,999	III	Below - 5,000	VI

The following abbreviations are used to denote the Civic Status of the town.

Civic Status	Codes	Civic Status	Codes
i-Municipal Corporation	M.Corp.	xii – Notified Town Area	NTA
ii-Municipal Committee	MC	xiii – Industrial Notified Area	INA
iii-Municipal Council	M Cl	xiv – Industrial Township	ITS
iv-City Municipal Council	CMC	xv – Township	TS
v-Town Municipal Council	TMC	xvi – Town Panchayat	TP
vi- Municipal Board	MB	xvii – Nagar Panchayat	NP
Vii –Municipality	M	xviii – Town Committee/ Town Area Committee	TC
viii- Cantonment Board/Cantonment	CB	xix – Small Town Committee	ST

Civic Status	Codes	Civic Status	Codes
ix- Notified Area	NA	xx – Estate Office	EO
x –Notified Town	NT	xxi –Gram Panchayat	GP
xi - Notified Area Committee/ Notified Area Council	NAC	xxii – Census Town	CT

Columns 3 - 25: - These columns are self-explanatory

Statement II: - Physical Aspects and Location of towns, 2009.

Columns 1 - 2 Serial number and Name of town: - Self explanatory

Columns 3 to 5 - Physical Aspects:-In these columns the Rainfall and Maximum and Minimum Temperature of the town is recorded.

Columns 6 to 12:- Name and road distance of the town (in km.) from the State headquarters, District headquarters, Sub-divisional/Mandal HQ., Nearest city with population of one lakh and more, Nearest city with population of five lakh and more, Railway station and Bus route is recorded in these columns respectively. If the names mentioned in these columns are the same as the referent town itself, the distance is recorded as (0) zero.

Statement III – Civic and other Amenities, 2009:

Columns 1 - 2 Serial number and Name of town: - Self explanatory

Column 3 – Road length (in km.):- The information about the road length (in km.) within the limit of the town is recorded in this column.

Columns 4 to 7- System of drainage: - The system of drainage available in the town is indicated in these columns by the following codes:

System of drainage	Codes
Open drains	OD
Closed drains	CD
Both drains	BD

Columns 8 to 11-Number of latrines: - The number of various types of latrines available in the town is indicated in these columns.

Columns 12 & 13 – Protected water supply: - The information on source of water supply and system of water storage with capacity available in the town are given in these columns in the following codes:

Column 12 (Source of water supply):-

(i) Tap water	T
(ii) Tube-well water	TW
(iii) Tank Water	TK
(iv) Well water	W

Column 13 (System of water storage):-

(i) Over Head Tank	OHT
(ii) Service Reservoir	SR
(iii) River Infiltration Gallery	RIG
(iv) Bore Well Pumping System	BWP

(v) Pressure Tank

PT

The information on 2 major source of water supply is given in column 12 and the system of water storage with capacity against each in kilo-litres (in bracket) is presented in column 13.

Column 14 Fire Fighting Service: - In case the fire fighting service is available in the referent town, 'yes' is recorded. If the facility is not available within the town, the name of the nearest place having this facility with its distance from the referent town has been recorded.

Columns 15 to 19- Electrification (Number of connections):-Different types of electric connections have been shown in these columns, i.e., Domestic, Industrial, Commercial, Road lighting (points) & others.

Statement IV: Medical Facilities, 2009:-

Columns 1 - 2 Serial number and Name of town: - Self explanatory

Columns 3 to 13 :- The number of various medical institutions such as Hospitals, Dispensaries, Health Center, Family Welfare Center, Maternity and Child Welfare Center, Maternity Homes, T.B. Hospital/clinic, Nursing Homes, Charitable Hospital/Nursing Home, Mobile Health Clinic and Others as available in the town, are indicated in these columns (along with number of beds in brackets).

If a medical facility is not available in the town, the name of the nearest place and its distance in kilometers from the town where the facility is available is mentioned.

Column 10 - Veterinary Hospital:-The Number of Veterinary Hospitals available in the town is given in this column.

Column 14 - Medicine Shop:-The number of Medicine shops available in the town is given in this column.

Statement V: Educational, Recreational and Cultural Facilities, 2009:-

Columns 1 - 2 Serial number and Name of town: - Self explanatory

Columns 3 to 15 Educational Facilities:- The information on number of Primary school, Middle school, Secondary school, Senior Secondary school, Arts/Science/ Commerce colleges (of degree level and above), Medical colleges, Engineering colleges, Management Institute/Colleges, Polytechnics, Recognized Shorthand, Typewriting and vocational training Institutions, Non-formal Education Center (Sarva Shiksha Abhiyan Center), Special School for disabled and Others available in the town, are indicated in these columns.

If an educational facility is not available in the town, the name of the nearest place and its distance in kilometers from the town where the facility is available is mentioned.

Columns 16 to 23 – Number of Social, Recreational and Culture Facilities :- The information on No. of Orphanage Home, Working women's hostels (with No. of seats in bracket), No. of Old Age Home, Stadium, Cinema Theatre, Auditorium/Community halls, Public libraries and Reading rooms available in the town are given under these column.

Statement VI: Industry and Banking 2009:

Columns 1 - 2 Serial number and Name of town: - Self explanatory

Columns 3 to 5 - Names of three most important commodities manufactured: The names

of three most important commodities manufactured in the town are given under these columns.

Columns 6 to 8 - Number of banks: - The number of banks available in the referent town both Commercial and Co-operative banks are recorded against these columns.

Columns 9 & 10 – Number of Agricultural and Non Agricultural Credit Societies: - The number of Agricultural and Non Agricultural Credit Societies available in the referent town are given in these columns.

Statement VII: Civic and other Amenities in Slums, 2009:

This statement VII provides information on civic and other amenities in all slums whether notified or not and for all towns having statutory bodies, like Municipality, Municipal Corporation, Town area committee etc.

SECTION - I
VILLAGE DIRECTORY

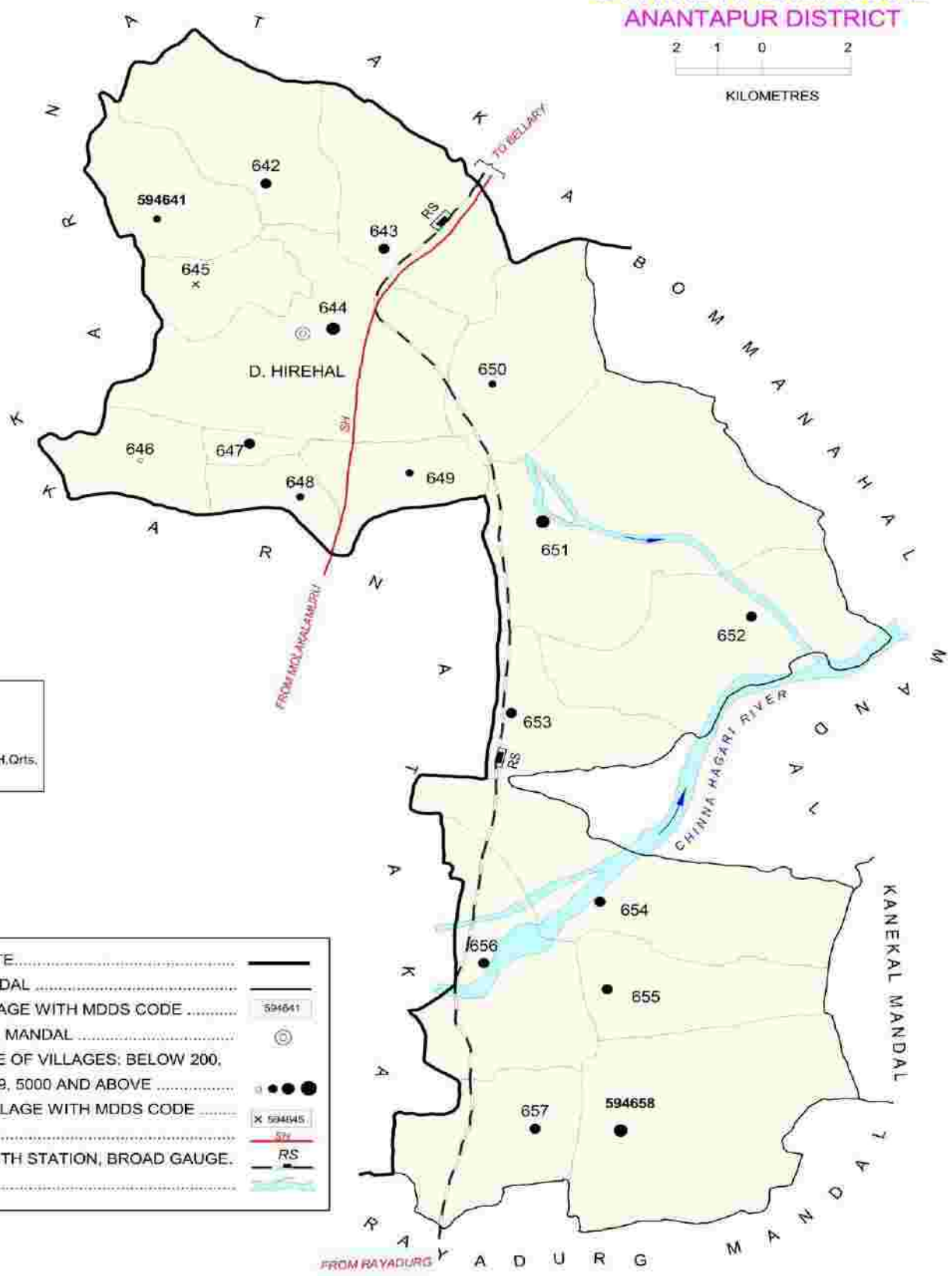
LIST OF VILLAGES MERGED IN TOWNS AND OUTGROWTHS AT 2011 CENSUS**(i) List of Revenue Villages that have been fully merged in
Towns and Outgrowths at 2011 Census**

Sl. No.	Name of the Mandal	Name of village	Name of the Municipality/ Nagar Panchayat/Census Town in which the village is merged
1	2	3	4
1	Anantapur	1. Kakkalapalle 2. Narayanapuram 3. Anantapur	Kakkalapalle (CT) Narayanapuram (CT) Anantapur (CT)
2	Puttaparthi	Yenumalapalle	Yenumalapalle(CT)
3	Somandepalle	Somandepalle	Somandepalle(CT)

**(ii) List of Revenue Villages that have been Partly merged in
Towns and Outgrowths at 2011 Census**

Sl. No.	Name of the Mandal	Name of village	Name of the Municipality/ Nagar Panchayat/Census Town in which the village is merged
1	2	3	4
1	Raptadu	Raptadu(OG) (Part)	Anantapur(M.Corp)
2	Guntakal	Guntakal (R)	Guntakal (M)
3	Tadpatri	1. Tadpatri (R) 2. Nandalapadu(R)	Tadpatri (M) Tadpatri (M)
4	Gooty	Gooty(Rural)	Gooty(CT)
5	Kalyandurg	Kalyandurg(Rural)	Kalyandurg(CT)
6	Dharmavaram	Kunuthuru (R)	Dharmavaram(M)
7	Kadiri	Kadiri (R)	Kadiri (M)
8	Hindupur	Sreekanthapuram (R)	Hindupur(M)

INDIA
ANDHRA PRADESH
D. HIREHAL MANDAL
ANANTAPUR DISTRICT



AREA : 337.32 Kms.
 POPULATION : 46813
 No. OF TOWNS : NIL
 No. OF VILLAGES : 18
 DISTANCE FROM Dist. H.Qrts.
 TO MANDAL : 150 Kms.

BOUNDARY, STATE	—————
" MANDAL	—————
" VILLAGE WITH MDDS CODE	594641
HEADQUARTERS, MANDAL	⊙
POPULATION SIZE OF VILLAGES: BELOW 200, 500-999, 1000-4999, 5000 AND ABOVE	● ● ● ● ●
UNINHABITED VILLAGE WITH MDDS CODE	x 594645
STATE HIGHWAY	SH
RAILWAY LINE WITH STATION, BROAD GAUGE.	RS
RIVER/STREAM	~~~~~

**ALPHABETICAL LIST OF VILLAGES (MANDAL PARISHAD WISE)
ANANTAPUR DISTRICT**

Sl. No.	Name of Village	2011 Census Location Code No.	2001 Census Location Code No.
1	2	3	4
Name of Mandal Parishad : D.Hirehal			
Name of Mandal : D.Hirehal (0001)			
1	D.Hirehal	2855305304594644	2822000102565700
2	Dodagatta	2855305304594655	2822000102566800
3	H.Hossahalli	2855305304594645	2822000102565800
4	H.Siddapuram	2855305304594642	2822000102565500
5	Hirdehal	2855305304594650	2822000102566300
6	Hulikal	2855305304594657	2822000102567000
7	Jajarakal	2855305304594649	2822000102566200
8	Kadalur	2855305304594656	2822000102566900
9	Kudulur	2855305304594654	2822000102566700
10	Lakshmipuram	2855305304594646	2822000102565900
11	Lingamanahalli	2855305304594648	2822000102566100
12	Madenahalli	2855305304594647	2822000102566000
13	Malapanagudi	2855305304594641	2822000102565400
14	Muradi	2855305304594658	2822000102567100
15	Nagalapuram	2855305304594652	2822000102566500
16	Obulapuram	2855305304594643	2822000102565600
17	Pulakurthi	2855305304594651	2822000102566400
18	Somalapuram	2855305304594653	2822000102566600

**Census of India 2011- Village Directory
Amenities and Land use (As on 2009)**

Name of District : Anantapur

Location Code No.: 0553

Name of Mandal Parishad : D.Hirehal

Location Code No.: 0971

Sl. No.	Name of Village	Location code no.	Total area of the village (in hectares rounded up to one decimal place)	Total population (2011 census)	Number of households (2011 census)	Number of educational amenities available (If not available within the village, the distance range code viz; a for < 5 Kms, b for 5-10 Kms and c for 10+ kms of nearest place where facility is available is given).									
						Pre-Primary school (PP)	Primary school (P)	Middle school (M)	Secondary School (S)	Senior Secondary school (SS)	Degree college of arts science & commerce (ASC)	Engineering college(EC)	Medical college (MC)	Management institute (MI)	Polytechnic (Pt)
1	2	3	4	5	6	7	8	9	10	11	12	13	14	15	16
1	Malapanagudi	594641	1293	970	191	b	1	a	b	c	c	c	c	c	c
2	H.Siddapuram	594642	1852	1758	325	b	2	1	b	c	c	c	c	c	c
3	Obulapuram	594643	2025	3541	714	a	2	1	a	c	c	c	c	c	c
4	D.Hirehal	594644	2547	8996	1771	2	4	1	1	c	c	c	c	c	c
5	H.Hossahalli	594645	569	0	0										
6	Lakshmiapuram	594646	904	158	32	b	1	b	b	c	c	c	c	c	c
7	Madenahalli	594647	213	1393	269	b	1	b	b	c	c	c	c	c	c
8	Lingamanahalli	594648	580	872	183	b	1	b	b	c	c	c	c	c	c
9	Jajarakal	594649	836	960	195	b	1	b	b	c	c	c	c	c	c
10	Hirdehal	594650	1363	912	185	a	1	a	a	c	c	c	c	c	c
11	Pulakurthi	594651	4392	5102	1015	c	3	1	b	c	c	c	c	c	c
12	Nagalapuram	594652	2516	4038	845	c	2	1	b	c	c	c	c	c	c
13	Somalapuram	594653	1174	1712	384	c	1	1	1	c	c	c	c	c	c
14	Kudulur	594654	2761	4426	1005	c	2	1	1	c	c	c	c	c	c
15	Dodagatta	594655	1387	1145	252	c	2	b	b	c	c	c	c	c	c
16	Kadalur	594656	2093	2365	489	c	3	1	c	c	c	c	c	c	c
17	Hulikal	594657	1694	2120	437	c	1	1	a	c	c	c	c	c	c
18	Muradi	594658	3588	6145	1291	c	5	1	1	c	c	c	c	c	c
Total			31787	46613	9583	2	33	10	4	0	0	0	0	0	0

**Census of India 2011- Village Directory
Amenities and Land use (As on 2009)**

Name of District : Anantapur

Location Code No.: 0553

Name of Mandal Parishad : D.Hirehal

Location Code No.: 0971

Number of educational amenities available (If not available within the village, the distance range code viz; a for <5 Kms, b for 5-10 Kms and c for 10+ kms of nearest place where facility is available is given).				Number of Medical Amenities available. (If not available within the village, the distance range code viz; a for < 5 Kms, b for 5-10 Kms and c for 10+ kms of nearest place where facility is available is given).										Name of Village	Sl. No.	
Vocational training school /ITI	Non-formal training centre (NFTC)	Special school for disabled (SSD)	Others (specify)	Community health centre (CHC)	Primary health centre (PHC)	Primary health sub centre (PHS)	Maternity and child welfare centre (MCW)	T. B. clinic (TBC)	Hospital-allopathic (HA)	Hospital-alternative medicine (HO)	Dispensary (D)	Veterinary hospital (VH)	Mobile health clinic (MHC)			Family welfare centre (FWC)
17	18	19	20	21	22	23	24	25	26	27	28	29	30	31	2	1
b	c	c		c	b	a	c	c	b	b	b	b	b	c	Malapanagudi	1
b	c	c		c	b	1	c	c	b	c	c	b	b	c	H.Siddapuram	2
a	c	c		c	a	1	c	c	b	a	c	a	a	c	Obulapuram	3
1	c	c		c	1	1	c	c	b	1	c	1	a	c	D.Hirehal	4
															H.Hossahalli	5
b	c	c		c	b	b	c	c	b	b	b	b	b	c	Lakshmiapuram	6
b	c	c		c	b	a	c	c	b	b	c	b	b	c	Madenahalli	7
b	c	c		c	b	a	c	c	b	b	c	b	b	c	Lingamanahalli	8
b	c	c		c	b	b	c	c	b	c	b	b	b	c	Jajarakal	9
a	c	c		c	b	b	c	c	b	b	c	b	a	c	Hirdehal	10
b	c	c		c	b	1	c	c	b	b	c	b	b	c	Pulakurthi	11
c	c	c		c	1	1	c	c	b	c	c	b	c	c	Nagalapuram	12
c	c	c		c	b	b	c	c	b	c	c	1	c	c	Somalapuram	13
c	c	c		c	c	1	c	c	c	c	c	1	c	c	Kudulur	14
c	c	c		c	b	b	c	c	c	c	c	c	c	c	Dodagatta	15
c	c	c		c	b	b	c	c	b	c	c	b	c	c	Kadalur	16
c	c	c		c	b	a	c	c	c	c	c	c	c	c	Hulikal	17
c	c	c		c	b	1	c	c	c	c	1	c	c	c	Muradi	18
1	0	0	0	0	2	7	0	0	0	1	1	3	0	0		

**Census of India 2011- Village Directory
Amenities and Land use (As on 2009)**

Name of District : Anantapur

Location Code No.: 0553

Name of Mandal Parishad : D.Hirehal

Location Code No.: 0971

Sl. No.	Name of Village	Number of Non-Government Medical Amenities available.							Availability of drinking water - Yes / No							
		Charitable non Govt. hospital/Nursing home.	Medical practitioner with MBBS Degree	Medical practitioner with other degree	Medical practitioner with no degree	Traditional practitioner and faith healer	Medicine Shop	Others	Tap water (Treated/Untreated)	Well water (Covered / Uncovered well)	Hand Pump	Tube wells / Bore well	Spring	River / Canal	Tank / Pond / Lake	Others
1	2	32	33	34	35	36	37	38	39	40	41	42	43	44	45	46
1	Malapanagudi	0	0	0	1	0	0	0	No	No	Yes	Yes	No	No	No	No
2	H.Siddapuram	0	0	0	0	0	0	0	No	No	Yes	Yes	No	No	No	No
3	Obulapuram	0	0	0	2	0	0	0	Yes	No	Yes	Yes	No	No	No	No
4	D.Hirehal	0	0	0	9	1	3	0	Yes	No	Yes	Yes	No	No	Yes	No
5	H.Hossahalli															
6	Lakshmiapuram	0	0	0	0	0	0	0	No	No	Yes	Yes	No	No	No	No
7	Madenahalli	0	0	0	1	0	0	0	No	No	Yes	Yes	No	No	Yes	No
8	Lingamanahalli	0	0	0	1	0	0	0	No	No	Yes	Yes	No	No	No	No
9	Jajarakal	0	0	0	0	0	0	0	No	No	Yes	Yes	No	No	No	No
10	Hirdehal	0	0	0	1	0	0	0	No	No	Yes	Yes	No	No	No	No
11	Pulakurthi	0	0	0	2	1	0	0	Yes	No	Yes	Yes	No	No	No	No
12	Nagalapuram	0	2	0	0	0	0	0	Yes	No	Yes	Yes	No	Yes	No	No
13	Somalapuram	0	0	0	3	1	0	0	Yes	No	Yes	Yes	No	No	No	No
14	Kudulur	0	0	0	3	0	0	0	Yes	No	Yes	Yes	No	No	Yes	No
15	Dodagatta	0	0	0	1	0	0	0	No	No	Yes	Yes	No	Yes	No	No
16	Kadalur	0	0	0	0	0	0	0	No	No	Yes	Yes	No	No	No	No
17	Hulikal	0	0	0	2	2	0	0	No	No	Yes	Yes	No	No	No	No
18	Muradi	0	0	0	4	1	0	0	Yes	No	Yes	Yes	No	No	Yes	Yes
Total		0	2	0	30	6	3	0	7	0	17	17	0	2	4	1

**Census of India 2011- Village Directory
Amenities and Land use (As on 2009)**

Name of District : Anantapur

Location Code No.: 0553

Name of Mandal Parishad : D.Hirehal

Location Code No.: 0971

Availability of toilet & others Yes / No				Communication and transport facilities (If amenities available code -Yes is given except for Village Pin Code ,If not available within the village , the distance range code viz; a for < 5 Kms, b for 5-10 Kms and c for 10+ kms of nearest place where facility is available is given).									Name of Village	Sl. No.
Community toilet including bath.	Community toilet excluding bath.	Rural sanitary mart or sanitary hardware outlet available near the village.	Community bio- gas or recycle of waste for productive use.	Post office(PO)	Sub post office (SPO)	Post & Telegraph office (P&TO)	Village Pin Code	Telephones (Land lines)	Public call office (PCO)	Mobile phone coverage	Internet cafes/ Common service centre (CSC)			
47	48	49	50	51	52	53	54	55	56	57	58	2	1	
No	No	No	No	a	a	b	515872	Yes	b	Yes	b	Malapanagudi	1	
No	No	No	No	b	a	c	515872	b	b	Yes	b	H.Siddapuram	2	
No	No	No	No	b	Yes	c	515872	Yes	a	Yes	a	Obulapuram	3	
No	No	No	No	Yes	a	c	515872	Yes	Yes	Yes	a	D.Hirehal	4	
												H.Hossahalli	5	
No	No	No	No	b	b	c	515872	b	b	Yes	b	Lakshmiapuram	6	
No	No	No	No	b	b	b	515872	b	b	Yes	b	Madenahalli	7	
No	No	No	No	b	a	c	515872	b	b	Yes	b	Lingamanahalli	8	
No	No	No	No	b	b	c	515872	b	a	Yes	b	Jajarakal	9	
No	No	No	No	a	b	c	515872	a	a	Yes	a	Hirdehal	10	
No	No	No	No	a	Yes	c	515872	Yes	Yes	Yes	b	Pulakurthi	11	
No	No	No	No	a	Yes	c	515872	Yes	Yes	Yes	c	Nagalapuram	12	
No	No	No	No	a	Yes	c	515872	Yes	Yes	Yes	c	Somalapuram	13	
No	No	No	No	b	b	c	515871	Yes	Yes	Yes	c	Kudulur	14	
No	No	No	No	b	a	c	515872	b	Yes	Yes	c	Dodagatta	15	
No	No	No	No	b	a	c	515872	b	b	Yes	b	Kadalur	16	
No	No	No	No	a	Yes	c	515865	Yes	Yes	Yes	c	Hulikal	17	
No	No	No	No	b	Yes	c	515865	Yes	c	Yes	c	Muradi	18	
0	0	0	0	1	6	0		9	7	17	0			

**Census of India 2011- Village Directory
Amenities and Land use (As on 2009)**

Name of District : Anantapur

Location Code No.: 0553

Name of Mandal Parishad : D.Hirehal

Location Code No.: 0971

Sl. No.	Name of Village	Communication and transport facilities (If amenities available code -Yes is given except for Village Pin Code, If not available within the village, the distance range code viz; a for < 5 Kms, b for 5-10 Kms and c for 10+ kms of nearest place where facility is available is given).								
		Private courier facility	Bus service (Public & Private)	Railway stations	Auto/Modified Autos	Taxis and Vans	Tractors	Cycle-pulled rickshaws(Manual & Machine driven)	Carts driven by animals	Sea /River ferry service
1	2	59	60	61	62	63	64	65	66	67
1	Malapanagudi	b	Yes	b	Yes	c	Yes		Yes	
2	H.Siddapuram	b	Yes	b	b	c	c		Yes	
3	Obulapuram	a	Yes	Yes	Yes	Yes	Yes		Yes	
4	D.Hirehal	Yes	Yes	a	Yes	Yes	Yes		Yes	
5	H.Hossahalli									
6	Lakshnipuram	b	a	b	b	b	b		Yes	
7	Madenahalli	b	a	b	b	Yes	b		b	
8	Lingamanahalli	b	a	b	b	c	b		Yes	
9	Jajarakal	a	a	b	c	c	Yes		Yes	
10	Hirdehal	a	Yes	a	Yes	c	a		Yes	
11	Pulakurthi	b	a	a	Yes	c	Yes		Yes	
12	Nagalapuram	c	b	b	Yes	c	Yes		Yes	
13	Somalapuram	c	Yes	Yes	Yes	Yes	Yes		Yes	
14	Kudulur	c	Yes	b	b	c	Yes		Yes	
15	Dodagatta	c	b	c	Yes	c	Yes		Yes	
16	Kadalur	b	Yes	b	b	c	b		Yes	
17	Hulikal	c	Yes	c	Yes	c	Yes		Yes	
18	Muradi	c	Yes	c	Yes	c	Yes		Yes	
Total		1	10	2	10	4	11	0	16	0

**Census of India 2011- Village Directory
Amenities and Land use (As on 2009)**

Name of District : Anantapur

Location Code No.: 0553

Name of Mandal Parishad : D.Hirehal

Location Code No.: 0971

Village connected to highways,village roads, banks & credit societies (If amenities available code -Yes is given, If not available within the village , the distance range code viz; a for < 5 Kms, b for 5-10 Kms and c for 10+ kms of nearest place where facility is available is given).												Name of Village	Sl. No.
Connected to national highway(NH)	Connected to state highway(SH)	Connected to major district road (MDR)	Connected to others district road	Pucca roads	Kutchcha roads	Water bounded macadam(WBM) roads	Navigable waterway (river/canal)(NW)	Footpaths (FP)	Commercial & Co-operative Banks	ATM	Agricultural Credit Societies		
68	69	70	71	72	73	74	75	76	77	78	79	2	1
c	b	b	Yes	Yes	Yes	c		Yes	b	b	b	Malapanagudi	1
c	b	b	Yes	Yes	Yes	b		Yes	b	b	b	H.Siddapuram	2
c	Yes	a	Yes	Yes	Yes	Yes		Yes	a	a	Yes	Obulapuram	3
c	Yes	a	Yes	Yes	Yes	Yes		Yes	Yes	Yes	a	D.Hirehal	4
												H.Hossahalli	5
c	a	b	Yes	b	Yes	b		Yes	b	b	b	Lakshmipuram	6
c	a	b	Yes	Yes	Yes	b		Yes	b	b	b	Madenahalli	7
c	Yes	b	Yes	Yes	Yes	b		Yes	b	b	b	Lingamanahalli	8
c	Yes	b	Yes	Yes	Yes	c		Yes	b	b	b	Jajarakal	9
c	a	a	Yes	Yes	Yes	b		Yes	a	a	Yes	Hirdehal	10
c	b	b	Yes	Yes	Yes	Yes		Yes	b	b	Yes	Pulakurthi	11
c	b	c	Yes	Yes	Yes	Yes		Yes	b	b	c	Nagalapuram	12
c	b	c	Yes	Yes	Yes	b		Yes	Yes	Yes	Yes	Somalapuram	13
c	a	c	Yes	Yes	Yes	Yes		Yes	b	b	Yes	Kudulur	14
c	a	c	Yes	Yes	Yes	b		Yes	b	b	b	Dodagatta	15
c	a	c	Yes	Yes	Yes	b		Yes	b	b	b	Kadalur	16
c	a	c	Yes	Yes	Yes	b		Yes	b	b	c	Hulikal	17
c	a	c	Yes	Yes	Yes	Yes		Yes	b	b	a	Muradi	18
0	4	0	17	16	17	6	0	17	2	2	5		

**Census of India 2011- Village Directory
Amenities and Land use (As on 2009)**

Name of District : Anantapur

Location Code No.: 0553

Name of Mandal Parishad : D.Hirehal

Location Code No.: 0971

Sl. No.	Name of Village	Availability of miscellaneous facilities (If amenities available code -Yes is given, If not available within the village, the distance range code viz; a for < 5 Kms, b for 5-10 Kms and c for 10+ kms of nearest place where facility is available is given).									
		Self-Help Group (SHG)	Public distribution system (PDS) shop	Mandis / Regular market	Weekly Haat	Agricultural marketing society	Integrated Child Development Scheme (Nutritional Centres)	Anganwadi Centre (Nutritional Centres)	Others (Nutritional Centres)	ASHA (Accredited Social Health Activist)	Community centre with/without TV
1	2	80	81	82	83	84	85	86	87	88	89
1	Malapanagudi	Yes	Yes	b	b	c	Yes	Yes	Yes	Yes	b
2	H.Siddapuram	Yes	Yes	b	b	c	Yes	Yes	Yes	Yes	b
3	Obulapuram	Yes	Yes	a	a	c	Yes	Yes	Yes	Yes	a
4	D.Hirehal	Yes	Yes	a	Yes	c	Yes	Yes	Yes	Yes	Yes
5	H.Hossahalli										
6	Lakshmiapuram	Yes	a	b	b	c	Yes	Yes	Yes	b	b
7	Madenahalli	Yes	Yes	b	b	c	Yes	Yes	Yes	b	b
8	Lingamanahalli	Yes	Yes	b	b	c	Yes	Yes	Yes	Yes	b
9	Jajarakal	Yes	Yes	b	a	c	Yes	Yes	Yes	Yes	b
10	Hirdehal	Yes	Yes	a	b	c	Yes	Yes	Yes	Yes	a
11	Pulakurthi	Yes	Yes	b	c	c	Yes	Yes	Yes	Yes	Yes
12	Nagalapuram	Yes	Yes	c	c	c	Yes	Yes	Yes	Yes	b
13	Somalapuram	Yes	Yes	c	Yes	c	Yes	Yes	Yes	Yes	Yes
14	Kudulur	Yes	Yes	c	c	c	Yes	Yes	Yes	Yes	b
15	Dodagatta	Yes	Yes	c	c	c	Yes	Yes	Yes	Yes	c
16	Kadalur	Yes	Yes	c	c	c	Yes	Yes	Yes	Yes	b
17	Hulikal	Yes	Yes	c	c	c	Yes	Yes	Yes	Yes	c
18	Muradi	Yes	Yes	c	b	a	Yes	Yes	Yes	Yes	Yes
Total		17	16	0	2	0	17	17	17	15	4

**Census of India 2011- Village Directory
Amenities and Land use (As on 2009)**

Name of District : Anantapur

Location Code No.: 0553

Name of Mandal Parishad : D.Hirehal

Location Code No.: 0971

Availability of miscellaneous facilities (If amenities available code -Yes is given, If not available within the village, the distance range code viz; a for < 5 Kms, b for 5-10 Kms and c for 10+ kms of nearest place where facility is available is given).								Availability of electricity (Yes/No)				Nearest Town		Name of Village	Sl. No.
Sports Field,	Sports Club / Recreation Centre	Cinema / Video Hall	Public Library	Public Reading Room	Newspaper Supply	Assembly Polling station	Birth & Death Registration Office	Power Supply for Domestic Use (ED)	Power Supply for Agricultural Use (EAG)	Power Supply for Commercial Use (EC)	Power Supply for All Uses (EA)	Name	Distance range code i.e. a for <5 Kms, b for 5-10 Kms and c for 10+ kms		
90	91	92	93	94	95	96	97	98	99	100	101	102	103	2	1
b	c	c	b	b	Yes	Yes	Yes	Yes	Yes	Yes	Yes	Bellary (Karnataka)	c	Malapanagudi	1
b	c	c	b	b	Yes	Yes	Yes	Yes	Yes	Yes	Yes	Bellary (Karnataka)	c	H.Siddapuram	2
a	c	c	a	a	Yes	Yes	Yes	Yes	Yes	Yes	Yes	Bellary (Karnataka)	c	Obulapuram	3
Yes	c	c	Yes	Yes	Yes	Yes	Yes	Yes	Yes	Yes	Yes	Bellary (Karnataka)	c	D.Hirehal	4
												Bellary (Karnataka)	c	H.Hossahalli	5
b	c	b	b	b	Yes	a	Yes	Yes	Yes	Yes	Yes	Bellary (Karnataka)	c	Lakshmipuram	6
b	c	b	b	b	Yes	Yes	Yes	Yes	Yes	Yes	Yes	Bellary (Karnataka)	c	Madenahalli	7
b	c	c	b	b	Yes	Yes	Yes	Yes	Yes	Yes	Yes	Bellary (Karnataka)	c	Lingamanahalli	8
b	c	c	b	b	Yes	Yes	Yes	Yes	Yes	Yes	Yes	Bellary (Karnataka)	c	Jajarakal	9
a	c	c	a	a	Yes	Yes	Yes	Yes	Yes	Yes	Yes	Bellary (Karnataka)	c	Hirdehal	10
b	c	c	b	b	Yes	Yes	Yes	Yes	Yes	Yes	Yes	Bellary (Karnataka)	c	Pulakurthi	11
b	c	c	c	c	Yes	Yes	Yes	Yes	Yes	Yes	Yes	Bellary (Karnataka)	c	Nagalapuram	12
Yes	c	c	c	c	Yes	Yes	Yes	Yes	Yes	Yes	Yes	Bellary (Karnataka)	c	Somalapuram	13
Yes	c	c	c	c	Yes	Yes	Yes	Yes	Yes	Yes	Yes	Bellary (Karnataka)	c	Kudulur	14
c	c	c	c	c	Yes	Yes	Yes	Yes	Yes	Yes	Yes	Bellary (Karnataka)	c	Dodagatta	15
b	c	b	b	b	Yes	Yes	Yes	Yes	Yes	Yes	Yes	Bellary (Karnataka)	c	Kadalar	16
c	c	c	c	c	Yes	Yes	a	Yes	Yes	Yes	Yes	Bellary (Karnataka)	c	Hulikal	17
Yes	c	c	c	c	Yes	Yes	Yes	Yes	Yes	Yes	Yes	Bellary(Karnataka)	c	Muradi	18
4	0	0	1	1	17	16	16	17	17	17	17		0		

**Census of India 2011- Village Directory
Amenities and Land use (As on 2009)**

Name of District : Anantapur

Location Code No.: 0553

Name of Mandal Parishad : D.Hirehal

Location Code No.: 0971

Sl. No.	Name of Village	Land Use										
		Area under different types of land use (in hectares rounded up to one decimal place)										
		Forests	Area under Non-agricultural Uses	Barren and Un-cultivable land	Permanent Pastures and Other Grazing Lands	Land Under Miscellaneous Tree Crops etc.	Culturable Waste Land	Fallow lands other than current fallows	Current Fallows	Net Area Sown	Total Irrigated Land Area	Total Un-irrigated Land Area
1	2	104	105	106	107	108	109	110	111	112	113	114
1	Malapanagudi	533.2	33	115.8	0	0	16	73	180	342	8	587
2	H.Siddapuram	1244	48	82	0	0	4	107	197	170	11	463
3	Obulapuram	552.5	55	81.5	0	0	75	363	790	108	38	1223
4	D.Hirehal	405.8	151	0	172	36	69.2	93	390	1230	162	1551
5	H.Hossahalli	0	7	18	0	0	0	22	76	446	95	449
6	Lakshnipuram	569.7	0	165.3	0	0	1	4	1	163	10	158
7	Madenahalli	0	16	21	1	8	0	15	17	135	16	151
8	Lingamanahalli	132.7	19	16.3	0	0	0	17	67	328	32	380
9	Jajarakal	0	23	35	16	8	36	95	331	292	38	680
10	Hirdehal	536.1	92	8.9	10	0	168	136	47	365	50	498
11	Pulakurthi	0	386	24	0	0	62	51	26	3843	156	3764
12	Nagalapuram	0	272	122	80	0	188	36	100	1718	588	1266
13	Somalapuram	0	52	90	120	0	43	314	164	391	12	857
14	Kudulur	0	94	81	0	0	360	89	182	1955	125	2101
15	Dodagatta	0	170	85	0	0	50	426	87	569	12	1070
16	Kadalur	0	240	121	0	7	243	487	6	989	11	1471
17	Hulikal	0	72	143	0	32	55	109	4	1279	47	1345
18	Muradi	0	173	14	0	17	111	260	73	2940	100	3173
Total		3974	1903	1223.8	399	108	1481	2697	2738	17263	1511	21187

**Census of India 2011- Village Directory
Amenities and Land use (As on 2009)**

Name of District : Anantapur

Location Code No.: 0553

Name of Mandal Parishad : D.Hirehal

Location Code No.: 0971

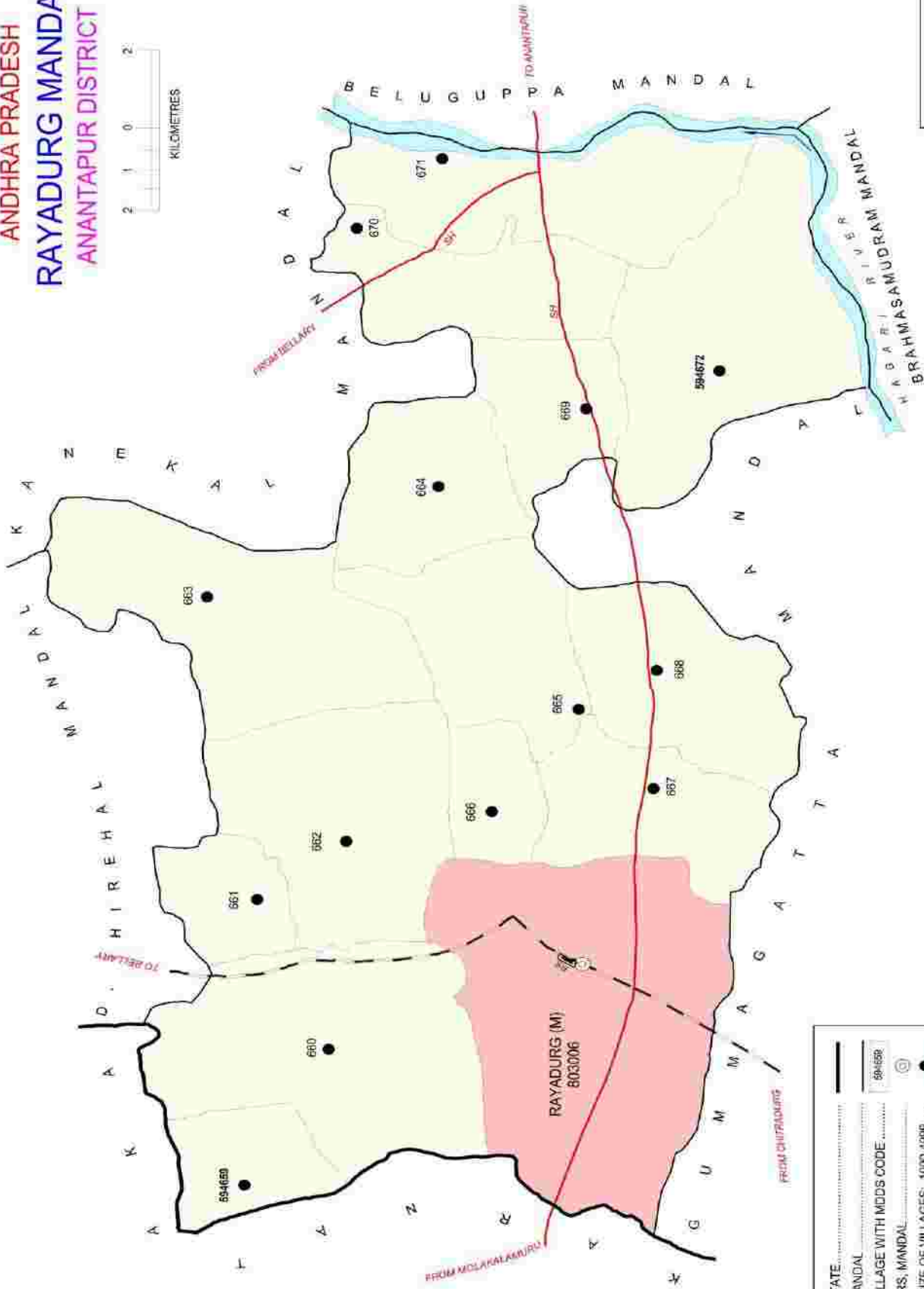
Land Use					Name of three most important commodities manufactured			Name of Village	Sl. No.					
Area irrigated by source (in hectare).					First	Second	Third							
Canals (C)	Wells/Tube-wells(W/TW)	Tanks/Lakes(T/L)	Water Falls(WF)	Others(O)	115	116	117	118	119	120	121	122	2	1
0	8	0	0	0									Malapanagudi	1
0	11	0	0	0									H.Siddapuram	2
0	38	0	0	0									Obulapuram	3
0	162	0	0	0									D.Hirehal	4
0	95	0	0	0									H.Hossahalli	5
0	10	0	0	0									Lakshnipuram	6
0	16	0	0	0									Madenahalli	7
0	32	0	0	0									Lingamanahalli	8
0	38	0	0	0									Jajarakal	9
0	50	0	0	0									Hirdehal	10
35	121	0	0	0									Pulakurthi	11
338	250	0	0	0									Nagalapuram	12
0	12	0	0	0									Somalapuram	13
0	125	0	0	0									Kudulur	14
0	12	0	0	0									Dodagatta	15
0	11	0	0	0									Kadalur	16
0	47	0	0	0									Hulikal	17
0	100	0	0	0									Muradi	18
373	1138	0	0	0										

INDIA

ANDHRA PRADESH

RAYADURG MANDAL

ANANTAPUR DISTRICT



AREA : 342.21 Kms.
 POPULATION : 102891
 No. OF TOWNS : 1
 No. OF VILLAGES : 14
 DISTANCE FROM DIST. H.Q. TO
 MANDAL : 100 Kms.

BOUNDARY, STATE	MANDAL	VILLAGE WITH MDDS CODE	HEADQUARTERS, MANDAL	POPULATION SIZE OF VILLAGES : 1000-4998	STATUTORY TOWN WITH MDDS CODE	STATE HIGHWAY	RAILWAY LINE WITH STATION, BROAD GAUGE	RIVER/STREAM
		59-4558		803006		SH	BS	

FROM CHITRALDURG

TO ANANTAPUR

FROM BELLAGY

FROM MOLAKALAKURU

**ALPHABETICAL LIST OF VILLAGES (MANDAL PARISHAD WISE)
ANANTAPUR DISTRICT**

Sl. No.	Name of Village	2011 Census Location Code No.	2001 Census Location Code No.
1	2	3	4
Name of Mandal Parishad : Rayadurg			
Name of Mandal : Rayadurg (0002)			
1	Avuladatla	2855305305594669	2822000202568200
2	Baginayakana Halli	2855305305594668	2822000202568100
3	Bondankal	2855305305594662	2822000202567500
4	Chadam	2855305305594661	2822000202567400
5	D.Kondapuram	2855305305594664	2822000202567700
6	Gramadatla	2855305305594663	2822000202567600
7	Junjurampalle	2855305305594672	2822000202568500
8	Kontanapalli	2855305305594666	2822000202567900
9	Mallapuram	2855305305594660	2822000202567300
10	Mechiri	2855305305594659	2822000202567200
11	Nagireddipalle	2855305305594670	2822000202568300
12	Udegolam	2855305305594667	2822000202568000
13	Vadrahonnur	2855305305594665	2822000202567800
14	Veparalla	2855305305594671	2822000202568400

**Census of India 2011- Village Directory
Amenities and Land use (As on 2009)**

Name of District : Anantapur

Location Code No.: 0553

Name of Mandal Parishad : Rayadurg

Location Code No.: 0972

Sl. No.	Name of Village	Location code no.	Total area of the village (in hectares rounded up to one decimal place)	Total population (2011 census)	Number of households (2011 census)	Number of educational amenities available (If not available within the village, the distance range code viz; a for < 5 Kms, b for 5-10 Kms and c for 10+ kms of nearest place where facility is available is given).									
						Pre-Primary school (PP)	Primary school (P)	Middle school (M)	Secondary School (S)	Senior Secondary school (SS)	Degree college of arts science & commerce (ASC)	Engineering college(EC)	Medical college (MC)	Management institute (MI)	Polytechnic (Pt)
1	2	3	4	5	6	7	8	9	10	11	12	13	14	15	16
19	Mechiri	594659	886	1946	381	b	2	1	a	b	b	c	c	c	b
20	Mallapuram	594660	3066	3720	796	b	2	1	1	b	b	c	c	c	b
21	Chadam	594661	825	3417	699	b	2	1	b	b	b	c	c	c	b
22	Bondankal	594662	2458	2454	504	b	2	1	b	b	b	c	c	c	b
23	Gramadatla	594663	2642	4528	987	c	3	1	c	c	c	c	c	c	c
24	D.Kondapuram	594664	1574	2804	614	c	2	1	c	c	c	c	c	c	c
25	Vdrahonnur	594665	1962	1442	290	b	1	1	b	b	b	c	c	c	b
26	Kontanapalli	594666	725	1260	223	a	1	1	a	a	a	c	c	c	a
27	Udegolam	594667	1614	4192	812	2	3	1	1	a	1	c	c	c	a
28	Baginayakana Halli	594668	2169	3042	645	b	3	b	b	b	b	c	c	c	b
29	Avuladatla	594669	1090	1776	384	c	2	1	1	c	c	c	c	c	c
30	Nagireddipalle	594670	1663	2057	452	c	2	b	b	c	c	c	c	c	c
31	Veparalla	594671	2794	4640	1059	c	2	2	b	c	c	c	c	c	c
32	Junjurampalle	594672	3138	3664	815	c	3	1	1	c	c	c	c	c	c
Total			26606	40942	8661	2	30	13	4	0	1	0	0	0	0

**Census of India 2011- Village Directory
Amenities and Land use (As on 2009)**

Name of District : Anantapur

Location Code No.: 0553

Name of Mandal Parishad : Rayadurg

Location Code No.: 0972

Number of educational amenities available (If not available within the village, the distance range code viz; a for <5 Kms, b for 5-10 Kms and c for 10+ kms of nearest place where facility is available is given).				Number of Medical Amenities available. (If not available within the village, the distance range code viz; a for < 5 Kms, b for 5-10 Kms and c for 10+ kms of nearest place where facility is available is given).											Name of Village	Sl. No.
Vocational training school /ITI	Non-formal training centre (NFTC)	Special school for disabled (SSD)	Others (specify)	Community health centre (CHC)	Primary health centre (PHC)	Primary health sub centre (PHS)	Maternity and child welfare centre (MCW)	T. B. clinic (TBC)	Hospital-allopathic (HA)	Hospital-alternative medicine (HO)	Dispensary (D)	Veterinary hospital (VH)	Mobile health clinic (MHC)	Family welfare centre (FWC)		
17	18	19	20	21	22	23	24	25	26	27	28	29	30	31	2	1
b	c	c		b	1	a	c	c	b	b	b	b	b	b	Mechiri	19
b	c	c		b	b	b	c	c	b	b	b	b	b	b	Mallapuram	20
b	c	c		b	b	b	c	c	b	b	b	b	b	b	Chadam	21
b	c	c		b	b	1	c	c	b	b	b	b	b	b	Bondankal	22
c	c	c		c	c	1	c	c	c	c	c	1	1	c	Gramadatla	23
c	c	c		c	b	1	c	c	c	c	c	c	c	c	D.Kondapuram	24
b	c	c		b	b	1	c	c	b	b	b	b	1	b	Vadrahonnur	25
a	c	c		a	a	a	c	c	a	a	a	a	1	a	Kontanapalli	26
a	c	c		a	a	1	c	c	a	a	a	a	a	a	Udegolam	27
b	c	c		b	b	1	c	c	b	b	b	b	1	b	Baginayakana Halli	28
c	c	c		c	b	a	c	c	c	c	c	1	1	c	Avuladatla	29
c	c	c		c	b	1	c	c	c	c	c	b	1	c	Nagireddipalle	30
c	c	c		c	a	1	c	c	c	c	c	b	1	c	Veparalla	31
c	c	c		c	b	1	c	c	c	c	c	b	1	c	Junjurampalle	32
0	0	0	0	0	1	9	0	0	0	0	0	2	8	0		

**Census of India 2011- Village Directory
Amenities and Land use (As on 2009)**

Name of District : Anantapur

Location Code No.: 0553

Name of Mandal Parishad : Rayadurg

Location Code No.: 0972

Sl. No.	Name of Village	Number of Non-Government Medical Amenities available.							Availability of drinking water - Yes / No							
		Charitable non Govt. hospital/Nursing home.	Medical practitioner with MBBS Degree	Medical practitioner with other degree	Medical practitioner with no degree	Traditional practitioner and faith healer	Medicine Shop	Others	Tap water (Treated/Untreated)	Well water (Covered / Uncovered well)	Hand Pump	Tube wells / Bore well	Spring	River / Canal	Tank / Pond / Lake	Others
1	2	32	33	34	35	36	37	38	39	40	41	42	43	44	45	46
19	Mechiri	0	0	1	0	0	0	0	Yes	No	Yes	Yes	No	No	Yes	No
20	Mallapuram	0	0	0	2	0	0	0	Yes	No	Yes	Yes	No	No	Yes	No
21	Chadam	0	0	0	2	0	0	0	Yes	Yes	Yes	Yes	No	No	Yes	No
22	Bondankal	0	0	0	1	0	0	0	Yes	No	Yes	Yes	No	No	No	No
23	Gramadatla	0	0	0	2	0	0	0	Yes	No	Yes	Yes	No	No	Yes	No
24	D.Kondapuram	0	0	0	0	0	0	0	Yes	Yes	Yes	Yes	No	No	No	No
25	Vadrahonnur	0	0	0	1	0	0	0	Yes	No	Yes	Yes	No	No	No	No
26	Kontanapalli	0	0	0	1	0	0	0	Yes	No	Yes	Yes	No	No	No	No
27	Udegolam	0	0	1	0	0	0	0	Yes	No	Yes	Yes	No	No	Yes	No
28	Baginayakana Halli	0	0	0	1	0	0	0	Yes	No	Yes	Yes	No	No	Yes	No
29	Avuladatla	0	0	0	1	0	0	0	Yes	No	Yes	Yes	No	No	No	No
30	Nagireddipalle	0	0	0	1	0	0	0	Yes	No	Yes	Yes	No	No	Yes	No
31	Veparalla	0	0	0	1	0	0	0	Yes	No	Yes	Yes	No	No	Yes	No
32	Junjurampalle	0	0	0	1	0	0	0	Yes	No	Yes	Yes	No	No	Yes	No
Total		0	0	2	14	0	0	0	14	2	14	14	0	0	9	0

**Census of India 2011- Village Directory
Amenities and Land use (As on 2009)**

Name of District : Anantapur

Location Code No.: 0553

Name of Mandal Parishad : Rayadurg

Location Code No.: 0972

Availability of toilet & others Yes / No				Communication and transport facilities (If amenities available code -Yes is given except for Village Pin Code ,If not available within the village , the distance range code viz; a for < 5 Kms, b for 5-10 Kms and c for 10+ kms of nearest place where facility is available is given).									Name of Village	Sl. No.
Community toilet including bath.	Community toilet excluding bath.	Rural sanitary mart or sanitary hardware outlet available near the village.	Community bio- gas or recycle of waste for productive use.	Post office(PO)	Sub post office (SPO)	Post & Telegraph office (P&TO)	Village Pin Code	Telephones (Land lines)	Public call office (PCO)	Mobile phone coverage	Internet cafes/ Common service centre (CSC)			
47	48	49	50	51	52	53	54	55	56	57	58	2	1	
No	No	Yes	No	b	Yes	b		Yes	Yes	Yes	b	Mechiri	19	
No	No	No	No	b	Yes	b	515812	Yes	Yes	Yes	b	Mallapuram	20	
No	No	No	No	a	Yes	b	515865	Yes	Yes	Yes	b	Chadam	21	
No	No	No	No	b	Yes	b		Yes	b	Yes	b	Bondankal	22	
No	No	No	No	a	Yes	c	515865	Yes	Yes	Yes	c	Gramadatla	23	
No	No	No	No	b	Yes	Yes	515865	Yes	Yes	Yes	c	D.Kondapuram	24	
No	No	No	No	b	Yes	b		Yes	Yes	Yes	b	Vadrahonnur	25	
No	No	No	No	a	Yes	a	515870	Yes	Yes	Yes	a	Kontanapalli	26	
No	No	No	No	a	Yes	a	515867	Yes	Yes	Yes	a	Udegolam	27	
No	No	No	No	a	Yes	b		Yes	Yes	Yes	b	Baginayakana Halli	28	
No	No	No	No	b	Yes	c	515867	Yes	Yes	Yes	c	Avuladatla	29	
No	No	No	No	b	Yes	c	515133	Yes	Yes	Yes	c	Nagireddipalle	30	
No	No	No	No	a	Yes	c	515867	Yes	Yes	Yes	c	Veparalla	31	
No	No	No	No	b	Yes	c	515867	Yes	Yes	Yes	c	Junjurampalle	32	
0	0	1	0	0	14	1		14	13	14	0			

**Census of India 2011- Village Directory
Amenities and Land use (As on 2009)**

Name of District : Anantapur

Location Code No.: 0553

Name of Mandal Parishad : Rayadurg

Location Code No.: 0972

Sl. No.	Name of Village	Communication and transport facilities (If amenities available code -Yes is given except for Village Pin Code, If not available within the village, the distance range code viz; a for < 5 Kms, b for 5-10 Kms and c for 10+ kms of nearest place where facility is available is given).								
		Private courier facility	Bus service (Public & Private)	Railway stations	Auto/Modified Autos	Taxis and Vans	Tractors	Cycle-pulled rickshaws(Manual & Machine driven)	Carts driven by animals	Sea /River ferry service
1	2	59	60	61	62	63	64	65	66	67
19	Mechiri	b	Yes	b	Yes	b	Yes		Yes	
20	Mallapuram	b	Yes	b	Yes	b	Yes		Yes	
21	Chadam	b	b	b	Yes	b	Yes		Yes	
22	Bondankal	b	b	b	Yes	b	Yes		Yes	
23	Gramadatla	c	Yes	c	Yes	b	Yes		Yes	
24	D.Kondapuram	c	Yes	c	Yes	c	Yes		Yes	
25	Vadrahonnur	b	Yes	b	Yes	b	Yes		Yes	
26	Kontanapalli	Yes	Yes	a	Yes	a	Yes		Yes	
27	Udegolam	Yes	Yes	a	Yes	a	Yes		Yes	
28	Baginayakana Halli	Yes	Yes	b	Yes	b	Yes		Yes	
29	Avuladatla	c	Yes	c	Yes	c	Yes		Yes	
30	Nagireddipalle	c	Yes	c	Yes	c	Yes		Yes	
31	Veparalla	c	Yes	c	Yes	c	Yes		Yes	
32	Junjurampalle	c	Yes	c	Yes	c	Yes		Yes	
Total		3	12	0	14	0	14	0	14	0

**Census of India 2011- Village Directory
Amenities and Land use (As on 2009)**

Name of District : Anantapur

Location Code No.: 0553

Name of Mandal Parishad : Rayadurg

Location Code No.: 0972

Village connected to highways,village roads, banks & credit societies (If amenities available code -Yes is given, If not available within the village , the distance range code viz; a for < 5 Kms, b for 5-10 Kms and c for 10+ kms of nearest place where facility is available is given).												Name of Village	Sl. No.
Connected to national highway(NH)	Connected to state highway(SH)	Connected to major district road (MDR)	Connected to others district road	Pucca roads	Kutchcha roads	Water bounded macadam(WBM) roads	Navigable waterway (river/canal)(NW)	Footpaths (FP)	Commercial & Co-operative Banks	ATM	Agricultural Credit Societies		
68	69	70	71	72	73	74	75	76	77	78	79	2	1
c	a	b	Yes	Yes	Yes	b		Yes	b	b	Yes	Mechiri	19
c	a	b	Yes	Yes	Yes	Yes		Yes	b	b	b	Mallapuram	20
c	a	b	Yes	Yes	Yes	Yes		Yes	b	b	b	Chadam	21
c	b	b	Yes	Yes	Yes	b		Yes	b	b	b	Bondankal	22
c	a	c	Yes	Yes	Yes	Yes		Yes	c	c	Yes	Gramadatla	23
c	b	c	Yes	Yes	Yes	b		Yes	c	c	Yes	D.Kondapuram	24
c	b	b	Yes	Yes	Yes	b		Yes	b	b	b	Vadrahonnur	25
c	b	a	Yes	Yes	Yes	b		Yes	a	a	a	Kontanapalli	26
c	Yes	a	Yes	Yes	Yes	Yes		Yes	a	a	Yes	Udegolam	27
c	Yes	b	Yes	Yes	Yes	Yes		Yes	b	b	b	Baginayakana Halli	28
c	Yes	c	Yes	Yes	Yes	b		Yes	c	c	c	Avuladatla	29
c	Yes	c	Yes	Yes	Yes	b		Yes	c	c	c	Nagireddipalle	30
c	Yes	c	Yes	Yes	Yes	Yes		Yes	c	c	c	Veparalla	31
c	b	c	Yes	Yes	Yes	Yes		Yes	c	c	c	Junjurampalle	32
0	5	0	14	14	14	7	0	14	0	0	4		

**Census of India 2011- Village Directory
Amenities and Land use (As on 2009)**

Name of District : Anantapur

Location Code No.: 0553

Name of Mandal Parishad : Rayadurg

Location Code No.: 0972

Sl. No.	Name of Village	Availability of miscellaneous facilities (If amenities available code -Yes is given, If not available within the village, the distance range code viz; a for < 5 Kms, b for 5-10 Kms and c for 10+ kms of nearest place where facility is available is given).									
		Self-Help Group (SHG)	Public distribution system (PDS) shop	Mandis / Regular market	Weekly Haat	Agricultural marketing society	Integrated Child Development Scheme (Nutritional Centres)	Anganwadi Centre (Nutritional Centres)	Others (Nutritional Centres)	ASHA (Accredited Social Health Activist)	Community centre with/without TV
1	2	80	81	82	83	84	85	86	87	88	89
19	Mechiri	Yes	Yes	b	b	b	b	Yes	Yes	Yes	Yes
20	Mallapuram	Yes	Yes	b	b	b	b	Yes	Yes	Yes	b
21	Chadam	Yes	Yes	b	b	b	b	Yes	Yes	Yes	Yes
22	Bondankal	Yes	Yes	b	c	b	b	Yes	Yes	Yes	Yes
23	Gramadatla	Yes	Yes	c	c	c	c	Yes	Yes	Yes	Yes
24	D.Kondapuram	Yes	Yes	c	b	c	c	Yes	Yes	Yes	c
25	Vdrahonnur	Yes	b	b	a	b	b	Yes	Yes	Yes	b
26	Kontanapalli	Yes	Yes	a	a	a	a	Yes	Yes	Yes	a
27	Udegolam	Yes	Yes	a	b	a	a	Yes	Yes	Yes	Yes
28	Baginayakana Halli	Yes	Yes	b	c	b	b	Yes	Yes	Yes	b
29	Avuladatla	Yes	Yes	c	c	c	c	Yes	Yes	Yes	Yes
30	Nagireddipalle	Yes	Yes	c	c	c	c	Yes	Yes	Yes	c
31	Veparalla	Yes	Yes	c	c	c	c	Yes	Yes	Yes	c
32	Junjurampalle	Yes	Yes	c	c	c	c	Yes	Yes	Yes	c
Total		14	13	0	0	0	0	14	14	14	6

**Census of India 2011- Village Directory
Amenities and Land use (As on 2009)**

Name of District : Anantapur

Location Code No.: 0553

Name of Mandal Parishad : Rayadurg

Location Code No.: 0972

Availability of miscellaneous facilities (If amenities available code -Yes is given, If not available within the village, the distance range code viz; a for < 5 Kms, b for 5-10 Kms and c for 10+ kms of nearest place where facility is available is given).								Availability of electricity (Yes/No)				Nearest Town		Name of Village	Sl. No.
Sports Field,	Sports Club / Recreation Centre	Cinema / Video Hall	Public Library	Public Reading Room	Newspaper Supply	Assembly Polling station	Birth & Death Registration Office	Power Supply for Domestic Use (ED)	Power Supply for Agricultural Use (EAG)	Power Supply for Commercial Use (EC)	Power Supply for All Uses (EA)	Name	Distance range code i.e. a for <5 Kms, b for 5-10 Kms and c for 10+ kms		
90	91	92	93	94	95	96	97	98	99	100	101	102	103	2	1
b	b	b	b	b	Yes	Yes	Yes	Yes	Yes	Yes	Yes	Bellary (Karnataka)	c	Mechiri	19
b	b	b	b	Yes	Yes	Yes	Yes	Yes	Yes	Yes	Yes	Bellary (Karnataka)	c	Mallapuram	20
b	b	b	b	Yes	Yes	Yes	Yes	Yes	Yes	Yes	Yes	Bellary (Karnataka)	c	Chadam	21
b	b	b	b	Yes	Yes	Yes	Yes	Yes	Yes	Yes	Yes	Bellary (Karnataka)	c	Bondankal	22
c	c	c	c	Yes	Yes	Yes	Yes	Yes	Yes	Yes	Yes	Bellary(Karnataka)	c	Gramadatla	23
c	c	c	c	c	Yes	Yes	Yes	Yes	Yes	Yes	Yes	Bellary(Karnataka)	c	D.Kondapuram	24
b	b	b	b	b	Yes	Yes	Yes	Yes	Yes	Yes	Yes	Sira(Karnataka)	c	Vadrahonnur	25
a	a	a	a	a	Yes	Yes	Yes	Yes	Yes	Yes	Yes	Sira(Karnataka)	c	Kontanapalli	26
a	a	a	a	a	Yes	Yes	Yes	Yes	Yes	Yes	Yes	Sira(Karnataka)	c	Udegolam	27
b	b	b	b	b	Yes	Yes	Yes	Yes	Yes	Yes	Yes	Sira(Karnataka)	c	Baginayakana Halli	28
c	c	c	c	c	Yes	Yes	Yes	Yes	Yes	Yes	Yes	Madhugiri (Karnataka)	c	Avuladatla	29
c	c	c	c	c	Yes	Yes	Yes	Yes	Yes	Yes	Yes	Madhugiri (Karnataka)	c	Nagireddipalle	30
c	c	c	c	c	Yes	Yes	Yes	Yes	Yes	Yes	Yes	Madhugiri (Karnataka)	c	Veparalla	31
c	c	c	c	c	Yes	Yes	Yes	Yes	Yes	Yes	Yes	Sira(Karnataka)	c	Junjurampalle	32
0	0	0	0	4	14	14	14	14	14	14	14		0		

**Census of India 2011- Village Directory
Amenities and Land use (As on 2009)**

Name of District : Anantapur

Location Code No.: 0553

Name of Mandal Parishad : Rayadurg

Location Code No.: 0972

Sl. No.	Name of Village	Land Use										
		Area under different types of land use (in hectares rounded up to one decimal place)										
		Forests	Area under Non-agricultural Uses	Barren and Un-cultivable land	Permanent Pastures and Other Grazing Lands	Land Under Miscellaneous Tree Crops etc.	Culturable Waste Land	Fallow lands other than current fallows	Current Fallows	Net Area Sown	Total Irrigated Land Area	Total Un-irrigated Land Area
1	2	104	105	106	107	108	109	110	111	112	113	114
19	Mechiri	0	12	91	0	0	33	57	84	609	173	577
20	Mallapuram	823.6	38	549.4	0	0	10	279	357	1009	242	1403
21	Chadam	0	15	0	0	28	20	248	286	228	0	762
22	Bondankal	777.6	20	275.4	0	0	0	4	5	1376	109	1276
23	Gramadatla	768.2	19	221.8	0	0	229	448	420	536	154	1250
24	D.Kondapuram	0	114	24	0	0	1	40	33	1362	169	1266
25	Vadrahonnur	988.9	18	25.1	0	0	52	4	2	872	71	807
26	Kontanapalli	376.6	10	14.4	0	0	2	50	43	229	62	260
27	Udegolam	69.9	12	0	0	0	2.1	53	70	1407	219	1311
28	Baginayakana Halli	0	84	0	0	0	141	120	62	1762	131	1813
29	Avuladatla	0	48	0	0	0	60	185	226	571	92	890
30	Nagireddipalle	0	38	0	73	174	0	350	430	598	101	1277
31	Veparalla	0	48	188	0	204	338	360	285	1371	0	2016
32	Junjurampalle	0	49	194	0	150	128	399	198	2020	84	2533
Total		3804.8	525	1583.1	73	556	1016	2597	2501	13950	1607	17441

**Census of India 2011- Village Directory
Amenities and Land use (As on 2009)**

Name of District : Anantapur

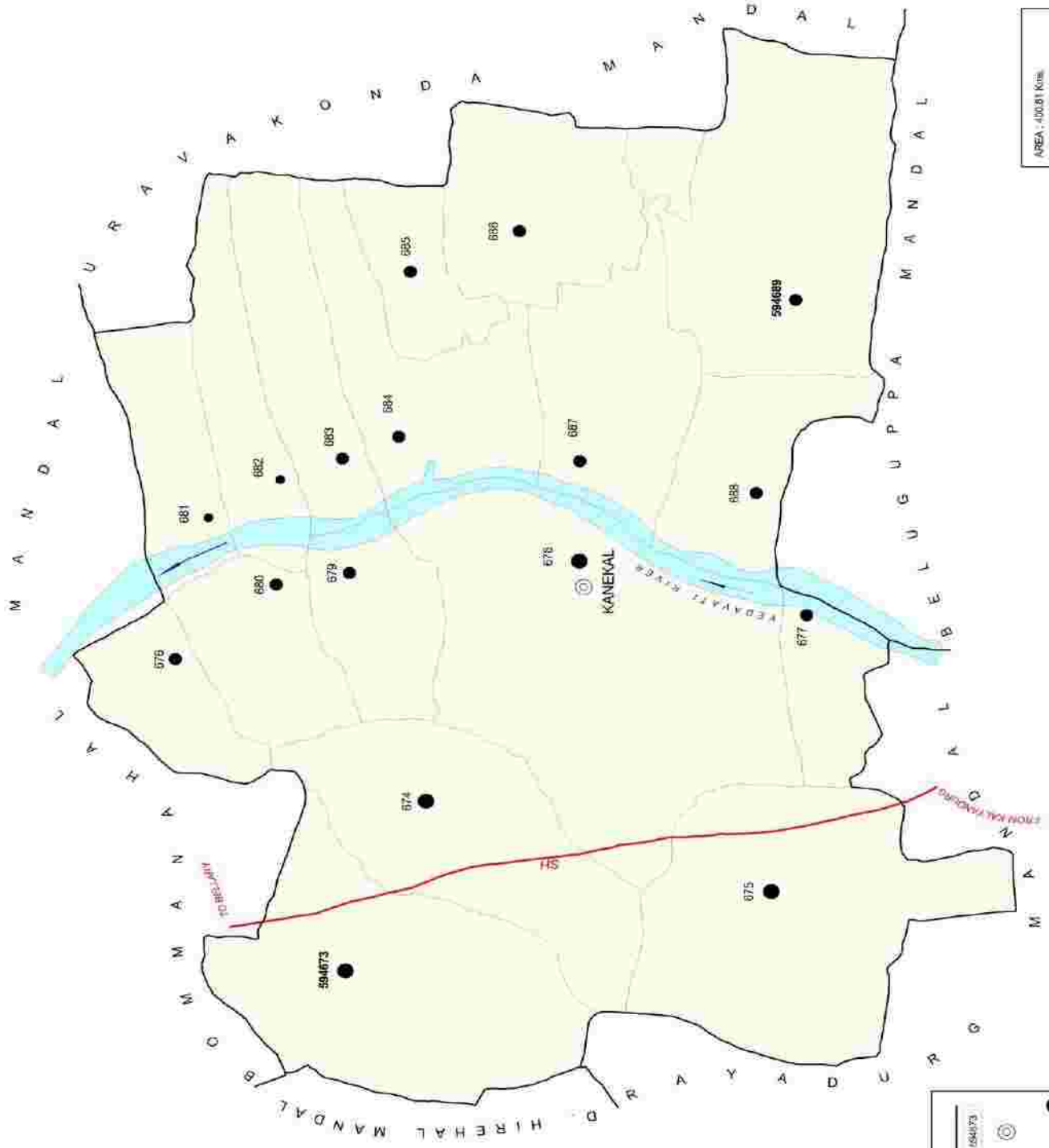
Location Code No.: 0553

Name of Mandal Parishad : Rayadurg

Location Code No.: 0972

Land Use					Name of three most important commodities manufactured			Name of Village	Sl. No.
Area irrigated by source (in hectare).					First	Second	Third		
Canals (C)	Wells/Tube-wells(W/TW)	Tanks/Lakes(T/L)	Water Falls(WF)	Others(O)					
115	116	117	118	119	120	121	122	2	1
0	163	4	0	6				Mechiri	19
0	238	4	0	0				Mallapuram	20
0	0	0	0	0				Chadam	21
0	99	0	0	10				Bondankal	22
0	140	10	0	4				Gramadatla	23
0	158	0	0	11				D.Kondapuram	24
0	67	0	0	4				Vadrahonnur	25
0	58	0	0	4				Kontanapalli	26
0	205	8	0	6				Udegolam	27
0	123	3	0	5				Baginayakana Halli	28
0	87	0	0	5				Avuladatla	29
0	96	1	0	4				Nagireddipalle	30
0	0	0	0	0				Veparalla	31
0	74	2	0	8				Junjurampalle	32
0	1508	32	0	67					

INDIA
 ANDHRA PRADESH
 KANEKAL MANDAL
 ANANTAPUR DISTRICT



BOUNDARY, MANDAL
"
VILLAGE WITH MEDS CODE
HEADQUARTERS, MANDAL	⊙
POPULATION SIZE OF VILLAGES: 500-999,	●
1000-4999, 5000 AND ABOVE	●
STATE HIGHWAY	—
RIVER/STREAM	—

AREA - 400.81 Km.
 POPULATION - 64873
 NO. OF TOWNS - Nil
 NO. OF VILLAGES - 17
 DISTANCE FROM DIST. H.Q. TO MANDAL - 90 KM.

**ALPHABETICAL LIST OF VILLAGES (MANDAL PARISHAD WISE)
ANANTAPUR DISTRICT**

Sl. No.	Name of Village	2011 Census Location Code No.	2001 Census Location Code No.
1	2	3	4
Name of Mandal Parishad : Kanekal			
Name of Mandal : Kanekal (0003)			
1	Bennikal	2855305306594676	2822000302568900
2	Bidurukontham	2855305306594681	2822000302569400
3	Brahmasamudram	2855305306594680	2822000302569300
4	Ganigera	2855305306594673	2822000302568600
5	Garudachedu	2855305306594683	2822000302569600
6	Hanakanahal	2855305306594689	2822000302570200
7	Hulikera	2855305306594675	2822000302568800
8	Kalekurthi	2855305306594688	2822000302570100
9	Kanekal	2855305306594678	2822000302569100
10	Malyam	2855305306594687	2822000302570000
11	Meenahalli	2855305306594682	2822000302569500
12	N.Hanumapuram	2855305306594685	2822000302569800
13	Ratchumarri	2855305306594677	2822000302569000
14	Sollapuram	2855305306594686	2822000302569900
15	Thumbiganur	2855305306594684	2822000302569700
16	Udegolam	2855305306594679	2822000302569200
17	Yerragunta	2855305306594674	2822000302568700

**Census of India 2011- Village Directory
Amenities and Land use (As on 2009)**

Name of District : Anantapur

Location Code No.: 0553

Name of Mandal Parishad : Kanekal

Location Code No.: 0973

Sl. No.	Name of Village	Location code no.	Total area of the village (in hectares rounded up to one decimal place)	Total population (2011 census)	Number of households (2011 census)	Number of educational amenities available (If not available within the village, the distance range code viz; a for < 5 Kms, b for 5-10 Kms and c for 10+ kms of nearest place where facility is available is given).									
						Pre-Primary school (PP)	Primary school (P)	Middle school (M)	Secondary School (S)	Senior Secondary school (SS)	Degree college of arts science & commerce (ASC)	Engineering college(EC)	Medical college (MC)	Management institute (MI)	Polytechnic (Pt)
1	2	3	4	5	6	7	8	9	10	11	12	13	14	15	16
33	Ganigera	594673	3820	5523	1226	c	3	1	a	c	c	c	c	c	c
34	Yerragunta	594674	2969	6606	1419	3	2	1	1	c	c	c	c	c	c
35	Hulikera	594675	4171	5926	1283	b	4	1	1	c	c	c	c	c	c
36	Bennikal	594676	1683	2075	495	b	2	a	b	b	c	c	c	c	c
37	Ratchumari	594677	977	1950	406	b	2	b	b	b	c	c	c	c	c
38	Kanekal	594678	5967	19731	4268	5	13	8	5	2	c	c	c	c	c
39	Udegolam	594679	4307	1977	425	b	2	1	b	b	c	c	c	c	c
40	Brahmasamudram	594680	1857	2593	567	b	1	1	b	b	c	c	c	c	c
41	Bidurukontham	594681	1102	982	212	c	1	a	a	c	c	c	c	c	c
42	Meenahalli	594682	1357	844	165	c	2	a	b	c	c	c	c	c	c
43	Garudachedu	594683	1501	1566	326	c	2	1	b	c	c	c	c	a	c
44	Thumbiganur	594684	2044	2718	559	c	2	a	b	c	c	c	c	c	c
45	N.Hanumapuram	594685	979	2005	407	c	1	1	c	c	c	c	c	c	c
46	Sollapuram	594686	2044	2029	413	c	1	1	b	c	c	c	c	c	c
47	Malyam	594687	2438	3212	671	b	2	1	1	b	c	c	c	c	c
48	Kalekurthi	594688	1493	1933	393	b	1	1	b	b	c	c	c	c	c
49	Hanakanahal	594689	3815	3309	688	b	1	1	1	b	c	c	c	c	c
Total			42524	64979	13923	8	42	19	9	2	0	0	0	0	0

**Census of India 2011- Village Directory
Amenities and Land use (As on 2009)**

Name of District : Anantapur

Location Code No.: 0553

Name of Mandal Parishad : Kanekal

Location Code No.: 0973

Number of educational amenities available (If not available within the village, the distance range code viz; a for <5 Kms, b for 5-10 Kms and c for 10+ kms of nearest place where facility is available is given).				Number of Medical Amenities available. (If not available within the village, the distance range code viz; a for < 5 Kms, b for 5-10 Kms and c for 10+ kms of nearest place where facility is available is given).											Name of Village	Sl. No.
Vocational training school /ITI	Non-formal training centre (NFTC)	Special school for disabled (SSD)	Others (specify)	Community health centre (CHC)	Primary health centre (PHC)	Primary health sub centre (PHS)	Maternity and child welfare centre (MCW)	T. B. clinic (TBC)	Hospital-allopathic (HA)	Hospital-alternative medicine (HO)	Dispensary (D)	Veterinary hospital (VH)	Mobile health clinic (MHC)	Family welfare centre (FWC)		
17	18	19	20	21	22	23	24	25	26	27	28	29	30	31	2	1
c	c	c		c	b	1	c	c	c	c	c	a	c	c	Ganigera	33
c	c	c		c	1	1	c	c	c	c	c	1	c	1	Yerragunta	34
c	c	c		c	b	1	c	c	c	c	c	1	c	c	Hulikera	35
b	c	c		c	b	1	c	c	c	c	c	b	b	c	Bennikal	36
b	c	c		c	b	b	c	c	c	c	c	b	b	c	Ratchumarri	37
1	c	c		c	1	1	c	c	1	c	b	1	1	c	Kanekal	38
b	c	c		c	b	b	c	c	c	c	c	b	b	c	Udegolam	39
b	c	c		c	b	b	c	c	c	c	c	b	b	c	Brahmasamudram	40
c	c	c		c	b	1	c	c	c	c	c	c	c	c	Bidurukontham	41
c	c	c		c	a	a	c	c	c	c	c	c	c	c	Meenahalli	42
c	c	c		c	c	1	c	c	c	c	1	c	c	c	Garudachedu	43
c	c	c		c	c	1	c	c	c	c	c	c	c	c	Thumbiganur	44
c	c	c		c	c	1	c	c	c	c	c	1	c	c	N.Hanumapuram	45
c	c	c		c	c	a	c	c	c	c	c	1	c	c	Sollapuram	46
b	c	c		c	b	1	c	c	c	c	c	b	1	c	Malyam	47
b	c	c		c	b	1	c	c	c	c	c	b	1	c	Kalekurthi	48
c	c	c		c	b	1	c	c	c	c	c	b	c	c	Hanakanahal	49
1	0	0	0	0	2	12	0	0	1	0	1	5	3	1		

**Census of India 2011- Village Directory
Amenities and Land use (As on 2009)**

Name of District : Anantapur

Location Code No.: 0553

Name of Mandal Parishad : Kanekal

Location Code No.: 0973

Sl. No.	Name of Village	Number of Non-Government Medical Amenities available.							Availability of drinking water - Yes / No							
		Charitable non Govt. hospital/Nursing home.	Medical practitioner with MBBS Degree	Medical practitioner with other degree	Medical practitioner with no degree	Traditional practitioner and faith healer	Medicine Shop	Others	Tap water (Treated/Untreated)	Well water (Covered / Uncovered well)	Hand Pump	Tube wells / Bore well	Spring	River / Canal	Tank / Pond / Lake	Others
1	2	32	33	34	35	36	37	38	39	40	41	42	43	44	45	46
33	Ganigera	0	0	0	1	0	0	0	Yes	No	Yes	No	No	No	No	No
34	Yerragunta	1	2	4	2	1	2	0	Yes	No	Yes	No	No	Yes	No	No
35	Hulikera	1	0	1	1	0	0	0	Yes	Yes	Yes	No	No	No	No	No
36	Bennikal	0	0	0	1	0	0	0	Yes	No	No	Yes	No	Yes	No	No
37	Ratchumarri	0	0	0	0	0	0	0	Yes	No	Yes	No	No	No	No	No
38	Kanekal	0	5	6	0	0	8	0	Yes	No	Yes	No	No	No	Yes	No
39	Udegolam	0	0	2	0	0	0	0	Yes	No	Yes	No	No	No	No	No
40	Brahmasamudram	0	0	2	0	0	0	0	Yes	No	Yes	No	No	No	No	No
41	Bidurukontham	0	0	0	1	0	0	0	Yes	No	Yes	No	No	No	No	No
42	Meenahalli	0	0	1	0	0	0	0	Yes	No	Yes	No	No	No	No	No
43	Garudachedu	0	0	1	0	0	0	0	Yes	No	Yes	No	No	No	No	No
44	Thumbiganur	1	0	1	0	0	0	0	Yes	No	Yes	No	No	No	No	No
45	N.Hanumapuram	1	0	1	0	0	0	0	Yes	Yes	Yes	No	No	No	No	No
46	Sollapuram	1	0	1	0	0	0	0	Yes	No	Yes	No	No	No	No	No
47	Malyam	0	0	1	1	0	0	0	Yes	No	Yes	No	No	Yes	No	No
48	Kalekurthi	0	0	0	1	0	0	0	Yes	No	Yes	No	No	No	No	No
49	Hanakanahal	0	0	0	0	0	0	0	Yes	No	Yes	Yes	No	No	No	No
Total		5	7	21	8	1	10	0	17	2	16	2	0	3	1	0

**Census of India 2011- Village Directory
Amenities and Land use (As on 2009)**

Name of District : Anantapur

Location Code No.: 0553

Name of Mandal Parishad : Kanekal

Location Code No.: 0973

Availability of toilet & others Yes / No				Communication and transport facilities (If amenities available code -Yes is given except for Village Pin Code ,If not available within the village , the distance range code viz; a for < 5 Kms, b for 5-10 Kms and c for 10+ kms of nearest place where facility is available is given).									Name of Village	Sl. No.
Community toilet including bath.	Community toilet excluding bath.	Rural sanitary mart or sanitary hardware outlet available near the village.	Community bio- gas or recycle of waste for productive use.	Post office(PO)	Sub post office (SPO)	Post & Telegraph office (P&TO)	Village Pin Code	Telephones (Land lines)	Public call office (PCO)	Mobile phone coverage	Internet cafes/ Common service centre (CSC)			
47	48	49	50	51	52	53	54	55	56	57	58	2	1	
No	No	No	No	b	Yes	c	515781	Yes	Yes	Yes	c	Ganigera	33	
No	No	No	No	b	Yes	c	515871	Yes	c	Yes	c	Yerragunta	34	
No	No	No	No	b	Yes	c	515865	Yes	Yes	Yes	c	Hulikera	35	
No	No	No	No	a	a	c	515871	Yes	Yes	Yes	b	Bennikal	36	
No	No	No	No	b	b	c		Yes	Yes	Yes	b	Ratchumarri	37	
No	No	No	No	Yes	a	Yes	515871	Yes	Yes	Yes	Yes	Kanekal	38	
No	No	No	No	b	Yes	c	515867	Yes	Yes	Yes	b	Udegolam	39	
No	No	No	No	b	Yes	c	515871	Yes	Yes	Yes	b	Brahmasamudram	40	
No	No	No	No	b	a	c	515871	Yes	c	Yes	c	Bidurukontham	41	
No	No	No	No	a	a	c	515741	Yes	c	Yes	c	Meenahalli	42	
No	No	No	No	a	Yes	c	515781	Yes	c	Yes	c	Garudachedu	43	
No	No	No	No	a	b	c	515871	Yes	c	Yes	c	Thumbiganur	44	
No	No	No	No	b	Yes	c	515822	Yes	Yes	Yes	c	N.Hanumapuram	45	
No	No	No	No	b	a	c	515812	Yes	Yes	Yes	c	Sollapuram	46	
No	No	No	No	b	Yes	c	515871	Yes	Yes	Yes	b	Malyam	47	
No	No	No	No	b	Yes	c	515871	b	b	Yes	b	Kalekurthi	48	
No	No	No	No	Yes	b	c	515741	Yes	Yes	Yes	b	Hanakanahal	49	
0	0	0	0	2	9	1		16	11	17	1			

**Census of India 2011- Village Directory
Amenities and Land use (As on 2009)**

Name of District : Anantapur

Location Code No.: 0553

Name of Mandal Parishad : Kanekal

Location Code No.: 0973

Sl. No.	Name of Village	Communication and transport facilities (If amenities available code -Yes is given except for Village Pin Code, If not available within the village, the distance range code viz; a for < 5 Kms, b for 5-10 Kms and c for 10+ kms of nearest place where facility is available is given).								
		Private courier facility	Bus service (Public & Private)	Railway stations	Auto/Modified Autos	Taxis and Vans	Tractors	Cycle-pulled rickshaws(Manual & Machine driven)	Carts driven by animals	Sea /River ferry service
1	2	59	60	61	62	63	64	65	66	67
33	Ganigera	c	Yes	c	Yes	c	Yes		Yes	
34	Yerragunta	c	Yes	c	Yes	Yes	Yes	Yes	Yes	
35	Hulikera	c	Yes	c	Yes	c	Yes	Yes	Yes	
36	Bennikal	b	Yes	c	Yes	Yes	Yes		Yes	
37	Ratchumarri	b	Yes	c	Yes	b	Yes		Yes	
38	Kanekal	Yes	Yes	c	Yes	Yes	Yes	Yes	Yes	
39	Udegolam	b	Yes	c	Yes	b	Yes		Yes	
40	Brahmasamudram	b	b	c	Yes	b	Yes		Yes	
41	Bidurukontham	c	Yes	c	Yes	c	b		c	
42	Meenahalli	c	Yes	c	Yes	c	c		Yes	
43	Garudachedu	c	Yes	c	c	Yes	c		Yes	
44	Thumbiganur	c	Yes	c	c	c	c		Yes	
45	N.Hanumapuram	c	Yes	c	Yes	Yes	Yes		Yes	
46	Sollapuram	c	Yes	c	c	Yes	Yes		Yes	
47	Malyam	b	Yes	c	Yes	Yes	Yes		Yes	
48	Kalekurthi	b	Yes	c	Yes	b	Yes		Yes	
49	Hanakanahal	b	Yes	c	Yes	b	b		b	
Total		1	16	0	14	7	12	3	15	0

**Census of India 2011- Village Directory
Amenities and Land use (As on 2009)**

Name of District : Anantapur

Location Code No.: 0553

Name of Mandal Parishad : Kanekal

Location Code No.: 0973

Village connected to highways,village roads, banks & credit societies (If amenities available code -Yes is given, If not available within the village , the distance range code viz; a for < 5 Kms, b for 5-10 Kms and c for 10+ kms of nearest place where facility is available is given).												Name of Village	Sl. No.
Connected to national highway(NH)	Connected to state highway(SH)	Connected to major district road (MDR)	Connected to others district road	Pucca roads	Kutchcha roads	Water bounded macadam(WBM) roads	Navigable waterway (river/canal)(NW)	Footpaths (FP)	Commercial & Co-operative Banks	ATM	Agricultural Credit Societies		
68	69	70	71	72	73	74	75	76	77	78	79	2	1
c	Yes	c	Yes	Yes	Yes	Yes		Yes	c	c	a	Ganigera	33
c	Yes	c	Yes	Yes	Yes	Yes		Yes	c	c	c	Yerragunta	34
c	Yes	c	Yes	Yes	Yes	Yes		Yes	c	c	c	Hulikera	35
c	b	b	Yes	Yes	Yes	b		Yes	a	b	b	Bennikal	36
c	b	b	Yes	Yes	Yes	b		Yes	b	b	b	Ratchumarri	37
c	b	b	Yes	Yes	Yes	Yes		Yes	Yes	Yes	Yes	Kanekal	38
c	b	b	Yes	Yes	Yes	b		Yes	b	b	Yes	Udegolam	39
c	b	b	Yes	Yes	Yes	b		Yes	b	b	Yes	Brahmasamudram	40
c	b	c	Yes	Yes	Yes	c		Yes	a	c	c	Bidurukontham	41
c	Yes	c	Yes	Yes	Yes	b		Yes	c	c	c	Meenahalli	42
c	b	c	Yes	Yes	Yes	b		Yes	c	c	c	Garudachedu	43
c	b	c	Yes	Yes	Yes	b		Yes	c	c	c	Thumbiganur	44
c	Yes	c	Yes	Yes	Yes	b		Yes	c	c	c	N.Hanumapuram	45
c	a	c	Yes	Yes	Yes	b		Yes	c	c	c	Sollapuram	46
c	a	b	Yes	Yes	Yes	Yes		Yes	b	b	b	Malyam	47
c	a	b	Yes	Yes	Yes	b		Yes	b	b	b	Kalekurthi	48
c	b	c	Yes	Yes	Yes	Yes		Yes	c	c	c	Hanakanahal	49
0	5	0	17	17	17	6	0	17	1	1	3		

**Census of India 2011- Village Directory
Amenities and Land use (As on 2009)**

Name of District : Anantapur

Location Code No.: 0553

Name of Mandal Parishad : Kanekal

Location Code No.: 0973

Sl. No.	Name of Village	Availability of miscellaneous facilities (If amenities available code -Yes is given, If not available within the village, the distance range code viz; a for < 5 Kms, b for 5-10 Kms and c for 10+ kms of nearest place where facility is available is given).									
		Self-Help Group (SHG)	Public distribution system (PDS) shop	Mandis / Regular market	Weekly Haat	Agricultural marketing society	Integrated Child Development Scheme (Nutritional Centres)	Anganwadi Centre (Nutritional Centres)	Others (Nutritional Centres)	ASHA (Accredited Social Health Activist)	Community centre with/without TV
1	2	80	81	82	83	84	85	86	87	88	89
33	Ganigera	Yes	Yes	c	c	c	c	Yes	Yes	Yes	c
34	Yerragunta	Yes	Yes	c	Yes	c	c	Yes	Yes	Yes	c
35	Hulikera	Yes	Yes	c	b	c	c	Yes	Yes	c	c
36	Bennikal	Yes	Yes	b	b	c	b	Yes	Yes	Yes	b
37	Ratchumarri	Yes	b	b	b	c	b	Yes	Yes	Yes	b
38	Kanekal	Yes	Yes	Yes	b	Yes	Yes	Yes	Yes	Yes	Yes
39	Udegolam	Yes	Yes	b	b	c	b	Yes	Yes	Yes	b
40	Brahmasamudram	Yes	Yes	b	c	c	b	Yes	Yes	Yes	b
41	Bidurukontham	Yes	Yes	c	c	c	c	Yes	Yes	Yes	c
42	Meenahalli	Yes	Yes	c	c	c	c	Yes	Yes	Yes	c
43	Garudachedu	Yes	Yes	c	c	c	c	Yes	Yes	a	Yes
44	Thumbiganur	Yes	Yes	c	c	c	c	Yes	Yes	Yes	c
45	N.Hanumapuram	Yes	Yes	c	Yes	c	c	Yes	Yes	Yes	c
46	Sollapuram	Yes	Yes	c	b	c	c	Yes	Yes	Yes	Yes
47	Malyam	Yes	Yes	b	b	c	b	Yes	Yes	Yes	b
48	Kalekurthi	Yes	Yes	b	c	c	b	Yes	Yes	Yes	b
49	Hanakanahal	Yes	Yes	c	b	c	c	Yes	Yes	Yes	b
Total		17	16	1	2	1	1	17	17	15	3

**Census of India 2011- Village Directory
Amenities and Land use (As on 2009)**

Name of District : Anantapur

Location Code No.: 0553

Name of Mandal Parishad : Kanekal

Location Code No.: 0973

Availability of miscellaneous facilities (If amenities available code -Yes is given, If not available within the village, the distance range code viz; a for < 5 Kms, b for 5-10 Kms and c for 10+ kms of nearest place where facility is available is given).								Availability of electricity (Yes/No)				Nearest Town		Name of Village	Sl. No.
Sports Field,	Sports Club / Recreation Centre	Cinema / Video Hall	Public Library	Public Reading Room	Newspaper Supply	Assembly Polling station	Birth & Death Registration Office	Power Supply for Domestic Use (ED)	Power Supply for Agricultural Use (EAG)	Power Supply for Commercial Use (EC)	Power Supply for All Uses (EA)	Name	Distance range code i.e. a for <5 Kms, b for 5-10 Kms and c for 10+ kms		
90	91	92	93	94	95	96	97	98	99	100	101	102	103	2	1
c	c	c	c	c	Yes	Yes	Yes	Yes	Yes	Yes	Yes	Sira(Karnataka)	c	Ganigera	33
c	c	c	c	c	Yes	Yes	Yes	Yes	Yes	Yes	Yes	Sira(Karnataka)	c	Yerragunta	34
c	c	c	c	c	Yes	Yes	Yes	Yes	Yes	Yes	Yes	Sira(Karnataka)	c	Hulikera	35
c	c	b	b	b	Yes	b	b	Yes	Yes	Yes	Yes	Sira(Karnataka)	c	Bennikal	36
c	c	b	b	b	Yes	Yes	Yes	Yes	Yes	Yes	Yes	Sira(Karnataka)	c	Ratchumarri	37
c	c	Yes	Yes	Yes	Yes	Yes	Yes	Yes	Yes	Yes	Yes	Sira(Karnataka)	c	Kanekal	38
c	c	b	b	b	Yes	Yes	Yes	Yes	Yes	Yes	Yes	Sira(Karnataka)	c	Udegolam	39
c	c	b	b	b	Yes	Yes	Yes	Yes	Yes	Yes	Yes	Rayadurg	c	Brahmasamudram	40
c	c	c	c	c	Yes	Yes	Yes	Yes	Yes	Yes	Yes	Rayadurg	c	Bidurukontham	41
c	c	c	c	c	Yes	Yes	Yes	Yes	Yes	Yes	Yes	Rayadurg	c	Meenahalli	42
b	c	c	c	c	Yes	Yes	Yes	Yes	Yes	Yes	Yes	Rayadurg	c	Garudachedu	43
c	c	c	c	c	Yes	Yes	Yes	Yes	Yes	Yes	Yes	Rayadurg	c	Thumbiganur	44
c	c	c	c	c	Yes	Yes	Yes	Yes	Yes	Yes	Yes	Rayadurg	c	N.Hanumapuram	45
c	c	c	c	c	Yes	Yes	Yes	Yes	Yes	Yes	Yes	Rayadurg	c	Sollapuram	46
c	c	b	b	b	Yes	Yes	Yes	Yes	Yes	Yes	Yes	Rayadurg	c	Malyam	47
c	c	b	b	b	Yes	Yes	Yes	Yes	Yes	Yes	Yes	Bellary (Karnataka)	c	Kalekurthi	48
c	c	c	b	b	Yes	Yes	Yes	Yes	Yes	Yes	Yes	Bellary (Karnataka)	c	Hanakanahal	49
0	0	1	1	1	17	16	16	17	17	17	17		0		

**Census of India 2011- Village Directory
Amenities and Land use (As on 2009)**

Name of District : Anantapur

Location Code No.: 0553

Name of Mandal Parishad : Kanekal

Location Code No.: 0973

Sl. No.	Name of Village	Land Use										
		Area under different types of land use (in hectares rounded up to one decimal place)										
		Forests	Area under Non-agricultural Uses	Barren and Un-cultivable land	Permanent Pastures and Other Grazing Lands	Land Under Miscellaneous Tree Crops etc.	Culturable Waste Land	Fallow lands other than current fallows	Current Fallows	Net Area Sown	Total Irrigated Land Area	Total Un-irrigated Land Area
1	2	104	105	106	107	108	109	110	111	112	113	114
33	Ganigera	0	60	41	0	0	19	0	0	3700	120	3580
34	Yerragunta	0	100	50	0	0	130	0	0	2689	160	2529
35	Hulikera	0	0	0	195	121	141	40	40	3634	344	3370
36	Bennikal	0	0	144	31	40	0	8	16	1444	1025	443
37	Ratchumarri	0	0	218	0	2	0	0	0	757	385	372
38	Kanekal	0	0	0	281	560	8	20	127	4971	1740	3378
39	Udegolam	0	174	0	0	0	3013	0	0	1120	920	200
40	Brahmasamudram	0	76	46	0	0	0	0	0	1735	880	855
41	Bidurukontham	0	0	156	40	16	0	5	13	872	16	874
42	Meenahalli	0	20	0	0	0	70	0	0	1267	49	1218
43	Garudachedu	0	93.5	0	0	0	0	0	0	1407.5	120	1287.5
44	Thumbiganur	0	2.6	0	0	1.4	0	0	0	2040	330.4	1709.6
45	N.Hanumapuram	0	0	0	89	0	0	0	0	890	0	890
46	Sollapuram	0	0	0	82	82	36	6	8	1830	0	1844
47	Malyam	0	0	111	21	0	0	10	20	2276	243	2063
48	Kalekurthi	0	0	25	0	0	0	0	0	1468	182	1286
49	Hanakanahal	0	79	75	0	0	38	0	0	3623	0	3623
Total		0	605.1	866	739	822.4	3455	89	224	35723.5	6514.4	29522

**Census of India 2011- Village Directory
Amenities and Land use (As on 2009)**

Name of District : Anantapur

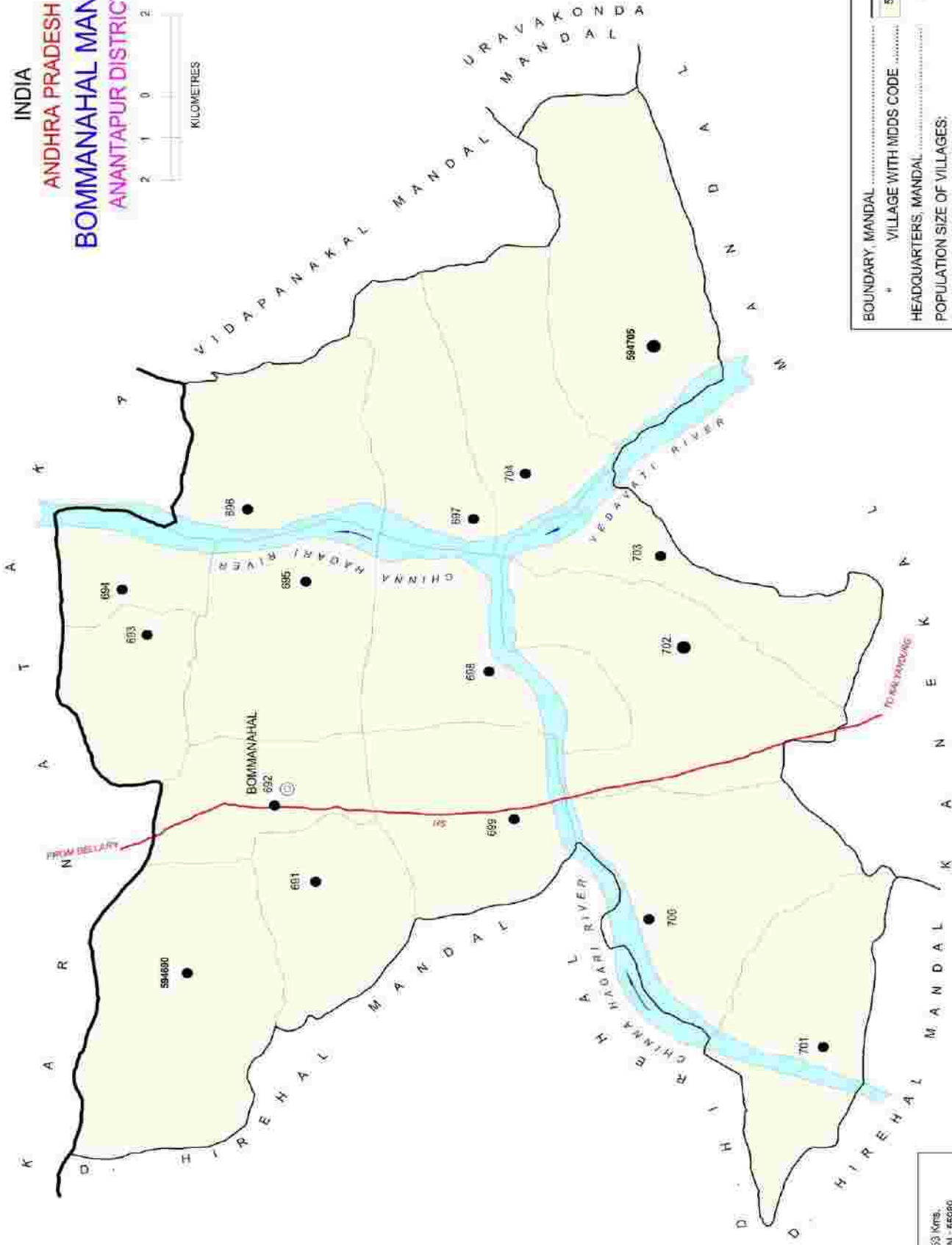
Location Code No.: 0553

Name of Mandal Parishad : Kanekal

Location Code No.: 0973

Land Use					Name of three most important commodities manufactured			Name of Village	Sl. No.
Area irrigated by source (in hectare).					First	Second	Third		
Canals (C)	Wells/Tube-wells(W/TW)	Tanks/Lakes(T/L)	Water Falls(WF)	Others(O)					
115	116	117	118	119	120	121	122	2	1
120	0	0	0	0				Ganigera	33
100	60	0	0	0				Yerragunta	34
0	344	0	0	0				Hulikera	35
816	209	0	0	0				Bennikal	36
0	385	0	0	0				Ratchumarri	37
500	140	900	0	200	Rice			Kanekal	38
780	0	0	0	140				Udegolam	39
750	0	0	0	130				Brahmasamudram	40
0	16	0	0	0				Bidurukontham	41
0	49	0	0	0	Oil			Meenahalli	42
0	120	0	0	0				Garudachedu	43
162.4	168	0	0	0				Thumbiganur	44
0	0	0	0	0				N.Hanumapuram	45
0	0	0	0	0				Sollapuram	46
0	243	0	0	0				Malyam	47
0	0	182	0	0				Kalekurthi	48
0	0	0	0	0				Hanakanahal	49
3228.4	1734	1082	0	470					

INDIA
 ANDHRA PRADESH
BOMMANAHAL MANDAL
 ANANTAPUR DISTRICT



BOUNDARY, MANDAL
VILLAGE WITH MDS CODE
HEADQUARTERS, MANDAL	⊙
POPULATION SIZE OF VILLAGES:	
1000-4999, 5000 AND ABOVE	●
STATE HIGHWAY	SH
RIVER/STREAM	~~~~~

AREA : 302.53 Kms.
 POPULATION - 45580
 No. OF TOWNS :NIL
 No. OF VILLAGES :16
 DISTANCE FROM Dist. H.Q.Hs.
 TO MANDAL :108 Kms.

**ALPHABETICAL LIST OF VILLAGES (MANDAL PARISHAD WISE)
ANANTAPUR DISTRICT**

Sl. No.	Name of Village	2011 Census Location Code No.	2001 Census Location Code No.
1	2	3	4
Name of Mandal Parishad : Bommanahal			
Name of Mandal : Bommanahal (0004)			
1	Bandur	2855305307594698	2822000402571100
2	Bollanaguddam	2855305307594696	2822000402570900
3	Bommanahal	2855305307594692	2822000402570500
4	D.Honnur	2855305307594705	2822000402571800
5	Elanji	2855305307594701	2822000402571400
6	Govindawada	2855305307594704	2822000402571700
7	Haresamudram	2855305307594695	2822000402570800
8	Kalludevanahalli	2855305307594697	2822000402571000
9	Kolaganahalli	2855305307594700	2822000402571300
10	Kuruvalli	2855305307594693	2822000402570600
11	Nemakallu	2855305307594690	2822000402570300
12	Siddarampuram	2855305307594694	2822000402570700
13	Singanahalli	2855305307594703	2822000402571600
14	Sreedharaghattu	2855305307594702	2822000402571500
15	Uddehal	2855305307594699	2822000402571200
16	Untakal	2855305307594691	2822000402570400

**Census of India 2011- Village Directory
Amenities and Land use (As on 2009)**

Name of District : Anantapur

Location Code No.: 0553

Name of Mandal Parishad : Bommanahal

Location Code No.: 0974

Sl. No.	Name of Village	Location code no.	Total area of the village (in hectares rounded up to one decimal place)	Total population (2011 census)	Number of households (2011 census)	Number of educational amenities available (If not available within the village, the distance range code viz; a for < 5 Kms, b for 5-10 Kms and c for 10+ kms of nearest place where facility is available is given).									
						Pre-Primary school (PP)	Primary school (P)	Middle school (M)	Secondary School (S)	Senior Secondary school (SS)	Degree college of arts science & commerce (ASC)	Engineering college(EC)	Medical college (MC)	Management institute (MI)	Polytechnic (Pt)
1	2	3	4	5	6	7	8	9	10	11	12	13	14	15	16
50	Nemakallu	594690	2086	2585	505	b	1	1	b	c	c	c	c	c	c
51	Untakal	594691	1465	3804	770	a	3	1	a	a	c	c	c	c	c
52	Bommanahal	594692	1223	4952	1050	2	4	3	3	1	c	c	c	c	c
53	Kuruvalli	594693	1054	3080	652	b	2	1	b	b	c	c	c	c	c
54	Siddarampuram	594694	636	1411	316	b	1	1	b	b	c	c	c	c	c
55	Haresamudram	594695	1902	1321	287	b	1	b	b	b	c	c	c	c	c
56	Bollanaguddam	594696	1830	4644	939	c	2	1	b	c	c	c	c	c	c
57	Kalludevanahalli	594697	1683	1888	434	b	2	a	a	b	b	c	c	c	c
58	Bandur	594698	1781	2887	691	a	2	1	a	c	c	c	c	c	c
59	Uddehal	594699	1821	4897	1044	1	4	1	1	b	c	c	c	c	c
60	Kolaganahalli	594700	2382	4134	919	c	5	1	b	c	c	c	c	c	c
61	Elanji	594701	2176	1489	306	b	3	b	b	c	c	c	c	c	c
62	Sreedharaghattu	594702	2514	5023	1120	b	4	1	1	c	c	c	c	c	c
63	Singanahalli	594703	1457	3248	692	a	3	1	a	c	c	c	c	c	c
64	Govindawada	594704	1755	4721	1007	c	2	1	1	c	c	c	c	c	c
65	D.Honnur	594705	2599	5905	1227	c	3	1	1	c	c	c	c	c	c
Total			28364	55989	11959	3	42	15	7	1	0	0	0	0	0

**Census of India 2011- Village Directory
Amenities and Land use (As on 2009)**

Name of District : Anantapur

Location Code No.: 0553

Name of Mandal Parishad : Bommanahal

Location Code No.: 0974

Number of educational amenities available (If not available within the village, the distance range code viz; a for <5 Kms, b for 5-10 Kms and c for 10+ kms of nearest place where facility is available is given).				Number of Medical Amenities available. (If not available within the village, the distance range code viz; a for < 5 Kms, b for 5-10 Kms and c for 10+ kms of nearest place where facility is available is given).										Name of Village	Sl. No.	
Vocational training school /ITI	Non-formal training centre (NFTC)	Special school for disabled (SSD)	Others (specify)	Community health centre (CHC)	Primary health centre (PHC)	Primary health sub centre (PHS)	Maternity and child welfare centre (MCW)	T. B. clinic (TBC)	Hospital-allopathic (HA)	Hospital-alternative medicine (HO)	Dispensary (D)	Veterinary hospital (VH)	Mobile health clinic (MHC)			Family welfare centre (FWC)
17	18	19	20	21	22	23	24	25	26	27	28	29	30	31	2	1
b	c	c		c	b	1	c	c	b	c	b	b	1	b	Nemakallu	50
a	c	c		c	a	1	c	c	a	c	a	a	1	b	Untakal	51
1	c	c		c	1	1	c	c	1	c	1	1	1	b	Bommanahal	52
b	c	c		c	b	b	c	c	b	c	b	b	1	c	Kuruvalli	53
b	c	c		c	b	b	c	c	b	c	b	b	1	b	Siddarampuram	54
b	c	c		c	b	b	c	c	b	c	b	b	1	a	Haresamudram	55
c	c	c		c	b	1	c	c	c	c	c	b	1	b	Bollanaguddam	56
b	c	c		c	b	a	c	c	b	c	b	a	1	b	Kalludevanahalli	57
b	c	c		c	b	a	c	c	b	c	b	b	1	b	Bandur	58
b	c	c		c	b	1	c	c	b	c	b	b	1	b	Uddehal	59
c	c	c		c	c	1	c	c	c	c	c	c	1	b	Kolaganahalli	60
c	c	c		c	b	a	c	c	b	c	c	c	1	b	Elanji	61
c	c	c		c	c	1	c	c	c	c	1	1	1	c	Sreedharaghattu	62
c	c	c		c	c	1	c	c	c	c	c	a	1	c	Singanahalli	63
c	c	c		c	c	1	c	c	c	c	c	1	1	c	Govindawada	64
c	c	c		c	c	1	c	c	c	c	c	b	1	c	D.Honnur	65
1	0	0	0	0	1	10	0	0	1	0	2	3	16	0		

**Census of India 2011- Village Directory
Amenities and Land use (As on 2009)**

Name of District : Anantapur

Location Code No.: 0553

Name of Mandal Parishad : Bommanahal

Location Code No.: 0974

Sl. No.	Name of Village	Number of Non-Government Medical Amenities available.							Availability of drinking water - Yes / No								
		Charitable non Govt. hospital/Nursing home.	Medical practitioner with MBBS Degree	Medical practitioner with other degree	Medical practitioner with no degree	Traditional practitioner and faith healer	Medicine Shop	Others	Tap water (Treated/Untreated)	Well water (Covered / Uncovered well)	Hand Pump	Tube wells / Bore well	Spring	River / Canal	Tank / Pond / Lake	Others	
1	2	32	33	34	35	36	37	38	39	40	41	42	43	44	45	46	
50	Nemakallu	0	0	2	0	0	0	0	Yes	Yes	No	Yes	No	No	No	No	
51	Untakal	0	0	0	1	0	0	0	Yes	No	Yes	Yes	No	No	No	No	
52	Bommanahal	0	0	0	2	0	1	0	Yes	No	Yes	Yes	No	No	No	No	
53	Kuruvalli	0	0	0	1	0	0	0	Yes	No	Yes	Yes	No	No	No	No	
54	Siddarampuram	0	0	0	1	0	0	0	Yes	No	Yes	Yes	No	No	No	No	
55	Haresamudram	0	0	0	0	0	0	0	Yes	No	Yes	Yes	No	No	No	No	
56	Bollanaguddam	0	0	0	2	0	0	0	Yes	No	Yes	Yes	No	No	No	No	
57	Kalludevanahalli	0	0	0	0	0	0	0	Yes	No	Yes	Yes	No	No	No	No	
58	Bandur	0	0	0	1	0	0	0	Yes	No	Yes	Yes	No	No	No	No	
59	Uddehal	0	0	0	2	0	1	0	Yes	No	Yes	Yes	No	No	No	No	
60	Kolaganahalli	0	0	0	1	0	0	0	Yes	No	Yes	Yes	No	Yes	No	No	
61	Elanji	0	0	0	0	0	0	0	Yes	No	Yes	Yes	No	Yes	No	No	
62	Sreedharaghattu	0	1	0	2	0	0	0	Yes	No	Yes	Yes	No	No	Yes	No	
63	Singanahalli	0	0	0	2	0	0	0	Yes	No	Yes	Yes	No	Yes	No	No	
64	Govindawada	0	0	0	2	0	0	0	Yes	No	Yes	Yes	No	No	No	No	
65	D.Honnur	0	0	0	2	0	0	0	Yes	No	Yes	Yes	No	No	No	No	
Total		0	1	2	19	0	2	0	16	1	15	16	0	3	1	0	

**Census of India 2011- Village Directory
Amenities and Land use (As on 2009)**

Name of District : Anantapur

Location Code No.: 0553

Name of Mandal Parishad : Bommanahal

Location Code No.: 0974

Availability of toilet & others Yes / No				Communication and transport facilities (If amenities available code -Yes is given except for Village Pin Code ,If not available within the village , the distance range code viz; a for < 5 Kms, b for 5-10 Kms and c for 10+ kms of nearest place where facility is available is given).									Name of Village	Sl. No.
Community toilet including bath.	Community toilet excluding bath.	Rural sanitary mart or sanitary hardware outlet available near the village.	Community bio- gas or recycle of waste for productive use.	Post office(PO)	Sub post office (SPO)	Post & Telegraph office (P&TO)	Village Pin Code	Telephones (Land lines)	Public call office (PCO)	Mobile phone coverage	Internet cafes/ Common service centre (CSC)			
47	48	49	50	51	52	53	54	55	56	57	58	2	1	
No	No	No	No	b	Yes	c	515871	Yes	c	Yes	c	Nemakallu	50	
No	No	No	No	a	Yes	a	515871	Yes	c	Yes	c	Untakal	51	
No	No	No	No	b	Yes	c	515871	Yes	c	Yes	c	Bommanahal	52	
No	No	No	No	b	Yes	c	515871	Yes	c	Yes	c	Kuruvalli	53	
No	No	No	No	b	a	c	515871	Yes	c	Yes	c	Siddarampuram	54	
No	No	No	No	b	b	c	515871	Yes	c	Yes	c	Haresamudram	55	
No	No	No	No	b	Yes	c	515871	Yes	c	Yes	c	Bollanaguddam	56	
No	No	No	No	a	a	c	515812	Yes	c	Yes	c	Kalludevanahalli	57	
No	No	No	No	b	Yes	c	515871	Yes	c	Yes	c	Bandur	58	
No	No	No	No	b	Yes	c	515871	Yes	b	Yes	c	Uddehal	59	
No	No	No	No	b	Yes	c	515871	Yes	c	Yes	c	Kolaganahalli	60	
No	No	No	No	b	a	c	515871	Yes	c	Yes	c	Elanji	61	
No	No	No	No	a	Yes	c	515871	Yes	a	Yes	c	Sreedharaghattu	62	
No	No	No	No	a	Yes	c	515871	b	c	Yes	c	Singanahalli	63	
No	No	No	No	b	Yes	c	515812	Yes	c	Yes	c	Govindawada	64	
No	No	No	No	b	Yes	c	515812	Yes	c	Yes	c	D.Honnur	65	
0	0	0	0	0	12	0		15	0	16	0			

**Census of India 2011- Village Directory
Amenities and Land use (As on 2009)**

Name of District : Anantapur

Location Code No.: 0553

Name of Mandal Parishad : Bommanahal

Location Code No.: 0974

Sl. No.	Name of Village	Communication and transport facilities (If amenities available code -Yes is given except for Village Pin Code, If not available within the village, the distance range code viz; a for < 5 Kms, b for 5-10 Kms and c for 10+ kms of nearest place where facility is available is given).								
		Private courier facility	Bus service (Public & Private)	Railway stations	Auto/Modified Autos	Taxis and Vans	Tractors	Cycle-pulled rickshaws(Manual & Machine driven)	Carts driven by animals	Sea /River ferry service
1	2	59	60	61	62	63	64	65	66	67
50	Nemakallu	c	Yes	c	Yes	c	c		Yes	
51	Untakal	c	Yes	c	Yes	c	c		Yes	
52	Bommanahal	c	Yes	c	c	c	c		Yes	
53	Kuruvalli	c	Yes	c	Yes	c	Yes		Yes	
54	Siddarampuram	c	Yes	c	c	c	Yes		Yes	
55	Haresamudram	c	Yes	c	Yes	c	c		Yes	
56	Bollanaguddam	c	Yes	c	c	c	c		Yes	
57	Kalludevanahalli	c	Yes	c	Yes	c	c		Yes	
58	Bandur	c	Yes	c	Yes	c	c		Yes	
59	Uddehal	c	Yes	c	Yes	c	c		Yes	
60	Kolaganahalli	c	Yes	c	Yes	c	c		Yes	
61	Elanji	c	Yes	c	Yes	c	c		Yes	
62	Sreedharaghattu	c	Yes	c	Yes	c	c		Yes	
63	Singanahalli	b	Yes	c	Yes	c	c		Yes	
64	Govindawada	c	Yes	c	Yes	c	c		Yes	
65	D.Honnur	c	Yes	c	c	c	c		Yes	
Total		0	16	0	12	0	2	0	16	0

**Census of India 2011- Village Directory
Amenities and Land use (As on 2009)**

Name of District : Anantapur

Location Code No.: 0553

Name of Mandal Parishad : Bommanahal

Location Code No.: 0974

Village connected to highways,village roads, banks & credit societies (If amenities available code -Yes is given, If not available within the village , the distance range code viz; a for < 5 Kms, b for 5-10 Kms and c for 10+ kms of nearest place where facility is available is given).												Name of Village	Sl. No.
68	69	70	71	72	73	74	75	76	77	78	79		
c	a	b	Yes	Yes	Yes	b		Yes	b	c	b	Nemakallu	50
c	a	a	Yes	Yes	Yes	Yes		Yes	a	c	a	Untakal	51
c	Yes	Yes	Yes	Yes	Yes	Yes		Yes	Yes	Yes	Yes	Bommanahal	52
c	a	b	Yes	Yes	Yes	Yes		Yes	b	b	c	Kuruvalli	53
c	a	b	Yes	Yes	Yes	b		Yes	b	b	c	Siddarampuram	54
c	a	b	Yes	Yes	Yes	b		Yes	b	b	c	Haresamudram	55
c	a	c	Yes	Yes	Yes	Yes		Yes	b	b	c	Bollanaguddam	56
c	a	b	Yes	Yes	Yes	b		Yes	b	b	b	Kalludevanahalli	57
c	a	b	Yes	Yes	Yes	b		Yes	a	b	a	Bandur	58
c	a	b	Yes	Yes	Yes	Yes		Yes	Yes	Yes	Yes	Uddehal	59
c	a	c	Yes	Yes	Yes	Yes		Yes	b	b	b	Kolaganahalli	60
c	a	c	Yes	Yes	Yes	b		Yes	b	b	b	Elanji	61
c	a	c	Yes	Yes	Yes	Yes		Yes	b	b	Yes	Sreedharaghattu	62
c	a	c	Yes	Yes	Yes	Yes		Yes	b	b	a	Singanahalli	63
c	a	c	Yes	Yes	Yes	Yes		Yes	b	b	Yes	Govindawada	64
c	a	c	Yes	Yes	Yes	Yes		Yes	Yes	Yes	c	D.Honnur	65
0	1	1	16	16	16	10	0	16	3	3	4		

**Census of India 2011- Village Directory
Amenities and Land use (As on 2009)**

Name of District : Anantapur

Location Code No.: 0553

Name of Mandal Parishad : Bommanahal

Location Code No.: 0974

Sl. No.	Name of Village	Availability of miscellaneous facilities (If amenities available code -Yes is given, If not available within the village, the distance range code viz; a for < 5 Kms, b for 5-10 Kms and c for 10+ kms of nearest place where facility is available is given).									
		Self-Help Group (SHG)	Public distribution system (PDS) shop	Mandis / Regular market	Weekly Haat	Agricultural marketing society	Integrated Child Development Scheme (Nutritional Centres)	Anganwadi Centre (Nutritional Centres)	Others (Nutritional Centres)	ASHA (Accredited Social Health Activist)	Community centre with/without TV
1	2	80	81	82	83	84	85	86	87	88	89
50	Nemakallu	Yes	Yes	b	a	a	Yes	Yes	Yes	Yes	Yes
51	Untakal	Yes	Yes	a	b	a	Yes	Yes	Yes	Yes	Yes
52	Bommanahal	Yes	Yes	b	Yes	c	Yes	Yes	Yes	Yes	c
53	Kuruvalli	Yes	Yes	b	b	c	Yes	Yes	Yes	Yes	c
54	Siddarampuram	Yes	Yes	b	b	c	Yes	Yes	Yes	Yes	c
55	Haresamudram	Yes	Yes	b	c	c	Yes	Yes	Yes	Yes	Yes
56	Bollanaguddam	Yes	Yes	c	b	c	Yes	Yes	Yes	Yes	Yes
57	Kalludevanahalli	Yes	Yes	b	b	c	Yes	Yes	Yes	Yes	Yes
58	Bandur	Yes	Yes	b	b	c	Yes	Yes	Yes	Yes	Yes
59	Uddehal	Yes	Yes	b	Yes	c	Yes	Yes	Yes	Yes	Yes
60	Kolaganahalli	Yes	Yes	c	c	c	Yes	Yes	Yes	Yes	Yes
61	Elanji	Yes	Yes	c	c	c	Yes	Yes	Yes	Yes	Yes
62	Sreedharaghattu	Yes	Yes	c	c	c	Yes	Yes	Yes	Yes	Yes
63	Singanahalli	Yes	Yes	c	c	c	Yes	Yes	Yes	Yes	Yes
64	Govindawada	Yes	Yes	c	c	c	Yes	Yes	Yes	Yes	Yes
65	D.Honnur	Yes	Yes	c	c	c	Yes	Yes	Yes	Yes	c
Total		16	16	0	2	0	16	16	16	16	12

**Census of India 2011- Village Directory
Amenities and Land use (As on 2009)**

Name of District : Anantapur

Location Code No.: 0553

Name of Mandal Parishad : Bommanahal

Location Code No.: 0974

Availability of miscellaneous facilities (If amenities available code -Yes is given, If not available within the village, the distance range code viz; a for < 5 Kms, b for 5-10 Kms and c for 10+ kms of nearest place where facility is available is given).								Availability of electricity (Yes/No)				Nearest Town		Name of Village	Sl. No.
Sports Field,	Sports Club / Recreation Centre	Cinema / Video Hall	Public Library	Public Reading Room	Newspaper Supply	Assembly Polling station	Birth & Death Registration Office	Power Supply for Domestic Use (ED)	Power Supply for Agricultural Use (EAG)	Power Supply for Commercial Use (EC)	Power Supply for All Uses (EA)	Name	Distance range code i.e. a for <5 Kms, b for 5-10 Kms and c for 10+ kms		
90	91	92	93	94	95	96	97	98	99	100	101	102	103	2	1
Yes	c	c	b	b	Yes	Yes	Yes	Yes	Yes	Yes	Yes	Bellary (Karnataka)	c	Nemakallu	50
Yes	c	c	b	b	Yes	Yes	Yes	Yes	Yes	Yes	Yes	Bellary (Karnataka)	c	Untakal	51
Yes	c	c	Yes	Yes	Yes	Yes	Yes	Yes	Yes	Yes	Yes	Bellary (Karnataka)	c	Bommanahal	52
b	c	c	Yes	Yes	Yes	Yes	Yes	Yes	Yes	Yes	Yes	Bellary(Karnataka)	c	Kuruvalli	53
b	c	c	b	b	Yes	Yes	Yes	Yes	Yes	Yes	Yes	Bellary (Karnataka)	c	Siddarampuram	54
Yes	c	c	b	b	Yes	a	Yes	Yes	Yes	Yes	Yes	Bellary (Karnataka)	c	Haresamudram	55
c	c	c	c	c	Yes	Yes	Yes	Yes	Yes	Yes	Yes	Bellary (Karnataka)	c	Bollanaguddam	56
Yes	c	c	b	b	Yes	b	Yes	Yes	Yes	Yes	Yes	Bellary (Karnataka)	c	Kalludevanahalli	57
Yes	c	c	b	a	Yes	Yes	Yes	Yes	Yes	Yes	Yes	Rayadurg	c	Bandur	58
Yes	c	c	b	Yes	Yes	Yes	Yes	Yes	Yes	Yes	Yes	Rayadurg	c	Uddehal	59
Yes	c	c	c	c	Yes	Yes	Yes	Yes	Yes	Yes	Yes	Bellary (Karnataka)	c	Kolaganahalli	60
Yes	c	c	b	b	Yes	Yes	Yes	Yes	Yes	Yes	Yes	Bellary(Karnataka)	c	Elanji	61
Yes	c	c	c	c	Yes	Yes	Yes	Yes	Yes	Yes	Yes	Bellary(Karnataka)	c	Sreedharaghattu	62
Yes	c	c	b	Yes	Yes	Yes	Yes	Yes	Yes	Yes	Yes	Sira(Karnataka)	c	Singanahalli	63
c	c	c	c	c	Yes	Yes	Yes	Yes	Yes	Yes	Yes	Sira(Karnataka)	c	Govindawada	64
Yes	c	c	c	c	Yes	Yes	Yes	Yes	Yes	Yes	Yes	Sira(Karnataka)	c	D.Honnur	65
12	0	0	2	4	16	14	16	16	16	16	16		0		

**Census of India 2011- Village Directory
Amenities and Land use (As on 2009)**

Name of District : Anantapur

Location Code No.: 0553

Name of Mandal Parishad : Bommanahal

Location Code No.: 0974

Sl. No.	Name of Village	Land Use										
		Area under different types of land use (in hectares rounded up to one decimal place)										
		Forests	Area under Non-agricultural Uses	Barren and Un-cultivable land	Permanent Pastures and Other Grazing Lands	Land Under Miscellaneous Tree Crops etc.	Culturable Waste Land	Fallow lands other than current fallows	Current Fallows	Net Area Sown	Total Irrigated Land Area	Total Un-irrigated Land Area
1	2	104	105	106	107	108	109	110	111	112	113	114
50	Nemakallu	668	452.8	0	0	0	66	10.1	315.2	573.8	61.5	837.7
51	Untakal	0	167.9	56.7	0	0	174.8	501	144.5	420.1	160.7	904.9
52	Bommanahal	0	66	139.6	0	4	100	228.6	263	421.7	391.7	521.6
53	Kuruvalli	0	29.1	12.1	0	0	144.7	184.5	437.4	246	138.4	729.6
54	Siddarampuram	0	140.8	2.5	0	0	3.1	83	226.6	180.1	56.7	433
55	Haresamudram	0	202.7	75.2	0	2	13.9	411.6	305.5	891.1	684.3	923.8
56	Bollanaguddam	8.1	274.8	33.6	0	0	68.2	144.8	482.8	817.8	152.6	1292.8
57	Kalludevanahalli	6.9	65.2	153.9	0	0	90.9	171.2	375.1	819.9	254.6	1111.6
58	Bandur	0	239	34.6	0	0	400.6	247.7	261	598.1	361.8	745
59	Uddehal	0	223.8	43.9	0	0	265.7	167.1	267.5	853.1	800.5	487.2
60	Kolaganahalli	0	440.1	23.6	0	2	171.8	244.8	718.3	781.4	409.5	1335
61	Elanji	0	180.5	37.6	0	5	342.8	110.9	887.4	611.9	31.2	1579
62	Sreedharaghattu	0	93.1	289.6	0	10.1	311.9	301.5	436.2	1071.6	654	1155.3
63	Singanahalli	0	223.8	25.7	0	0	142	0	89.4	976.1	538.6	526.9
64	Govindawada	0	132.1	29.4	0	2	66.8	134.8	212.8	1177.2	217.6	1307.2
65	D.Honnur	10.9	298.6	19.3	0	0	155.3	414.8	722.8	977.3	171.2	1943.6
Total		693.9	3230.3	977.3	0	25.1	2519	3356	6145.5	11417.2	5084.9	15834

**Census of India 2011- Village Directory
Amenities and Land use (As on 2009)**

Name of District : Anantapur

Location Code No.: 0553

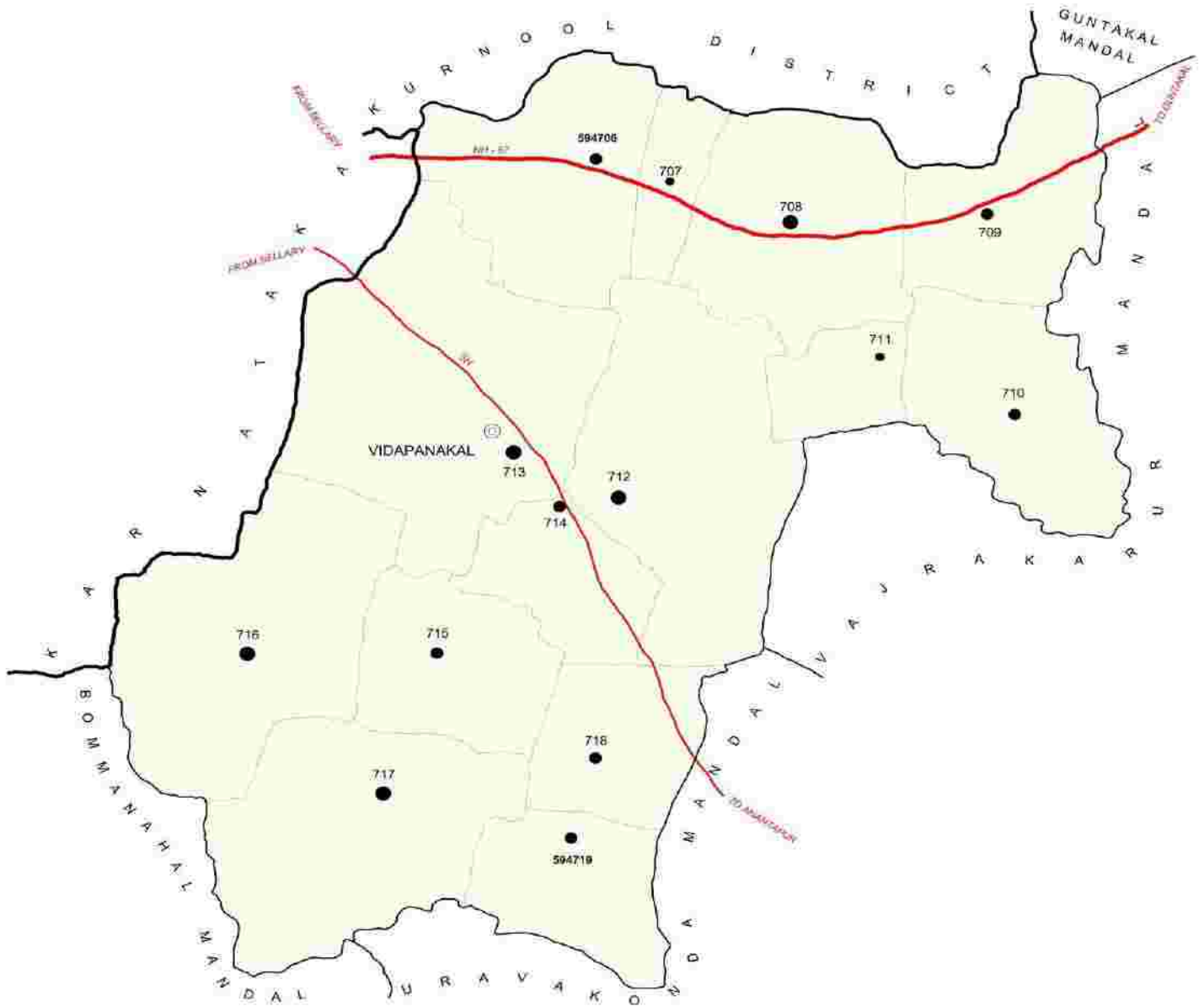
Name of Mandal Parishad : Bommanahal

Location Code No.: 0974

Land Use					Name of three most important commodities manufactured			Name of Village	Sl. No.
Area irrigated by source (in hectare).					First	Second	Third		
Canals (C)	Wells/Tube-wells(W/TW)	Tanks/Lakes(T/L)	Water Falls(WF)	Others(O)					
115	116	117	118	119	120	121	122	2	1
0	61.5	0	0	0				Nemakallu	50
129.5	31.2	0	0	0				Untakal	51
386.5	5.3	0	0	0				Bommanahal	52
80.9	57.5	0	0	0				Kuruvalli	53
27.1	29.5	0	0	0				Siddarampuram	54
489.7	194.6	0	0	0				Haresamudram	55
105.6	22.7	0	0	24.3				Bollanaguddam	56
235.9	18.6	0	0	0				Kalludevanahalli	57
245.6	116.2	0	0	0				Bandur	58
629.3	171.2	0	0	0				Uddehal	59
163.9	245.6	0	0	0				Kolaganahalli	60
0	31.2	0	0	0				Elanji	61
431	223	0	0	0				Sreedharaghattu	62
410.4	128.3	0	0	0				Singanahalli	63
143.7	73.9	0	0	0				Govindawada	64
52.6	118.6	0	0	0				D.Honnur	65
3531.7	1528.9	0	0	24					

INDIA
ANDHRA PRADESH
VIDAPANAKAL MANDAL
ANANTAPUR DISTRICT

AREA : 378.05 Kms.
 POPULATION : 53478
 No. OF TOWNS : NIL
 No. OF VILLAGES : 14
 DISTANCE FROM Dist. H. Qrs.
 TO MANDAL : 70 Kms.



BOUNDARY, STATE	—————
• DISTRICT	—————
• MANDAL	—————
• VILLAGE WITH MDS CODE	● 594706
HEADQUARTERS, MANDAL	⊙
POPULATION SIZE OF VILLAGES : 500-999,	●
1000-4999, 5000 AND ABOVE	● ● ●
NATIONAL HIGHWAY	— 57 —
STATE HIGHWAY	— 201 —

**ALPHABETICAL LIST OF VILLAGES (MANDAL PARISHAD WISE)
ANANTAPUR DISTRICT**

Sl. No.	Name of Village	2011 Census Location Code No.	2001 Census Location Code No.
1	2	3	4
Name of Mandal Parishad : Vidapanakal			
Name of Mandal : Vidapanakal (0005)			
1	Cheekalaguriki	2855305308594718	2822000502573100
2	Donekal	2855305308594706	2822000502571900
3	Gadecal	2855305308594708	2822000502572100
4	Hanchanahal	2855305308594709	2822000502572200
5	Havaligi	2855305308594716	2822000502572900
6	Kadadarabenchu	2855305308594707	2822000502572000
7	Karakamukkala	2855305308594715	2822000502572800
8	Malapuram	2855305308594714	2822000502572700
9	N.Thimmapuram	2855305308594711	2822000502572400
10	Palthur	2855305308594717	2822000502573000
11	Poliki	2855305308594710	2822000502572300
12	Undabanda	2855305308594719	2822000502573200
13	Velpumadugu	2855305308594712	2822000502572500
14	Vidapanakal	2855305308594713	2822000502572600

**Census of India 2011- Village Directory
Amenities and Land use (As on 2009)**

Name of District : Anantapur

Location Code No.: 0553

Name of Mandal Parishad : Vidapanakal

Location Code No.: 0975

Sl. No.	Name of Village	Location code no.	Total area of the village (in hectares rounded up to one decimal place)	Total population (2011 census)	Number of households (2011 census)	Number of educational amenities available (If not available within the village, the distance range code viz; a for < 5 Kms, b for 5-10 Kms and c for 10+ kms of nearest place where facility is available is given).									
						Pre-Primary school (PP)	Primary school (P)	Middle school (M)	Secondary School (S)	Senior Secondary school (SS)	Degree college of arts science & commerce (ASC)	Engineering college(EC)	Medical college (MC)	Management institute (MI)	Polytechnic (Pt)
1	2	3	4	5	6	7	8	9	10	11	12	13	14	15	16
66	Donekal	594706	2822	2540	554	c	1	1	b	c	c	c	c	c	c
67	Kadadarabench	594707	810	818	181	c	1	b	b	c	c	c	c	c	c
68	Gadecal	594708	2976	5470	1175	b	2	1	1	b	c	c	c	c	c
69	Hanchanahal	594709	2271	2246	481	c	1	1	b	c	c	c	c	c	c
70	Poliki	594710	2672	2330	515	c	2	1	c	c	c	c	c	c	c
71	N.Thimmapuram	594711	922	771	173	c	1	1	a	c	c	c	c	c	c
72	Velpumadugu	594712	4290	5822	1365	a	4	1	a	a	c	c	c	c	c
73	Vidapanakal	594713	5454	8763	1848	1	4	1	1	1	c	c	c	c	c
74	Malapuram	594714	1381	1094	199	a	1	1	a	c	c	c	c	c	c
75	Karakamukkala	594715	2081	2523	527	b	1	1	a	b	c	c	c	c	c
76	Havaligi	594716	4349	7408	1629	c	3	1	1	c	c	c	c	c	c
77	Palthur	594717	4182	9270	1955	c	4	1	1	c	c	c	c	c	c
78	Cheekalaguriki	594718	1721	2136	444	b	1	1	b	b	b	c	c	c	c
79	Undabanda	594719	1760	2285	516	b	1	1	a	b	b	c	c	c	c
Total			37691	53476	11562	1	27	13	4	1	0	0	0	0	0

**Census of India 2011- Village Directory
Amenities and Land use (As on 2009)**

Name of District : Anantapur

Location Code No.: 0553

Name of Mandal Parishad : Vidapanakal

Location Code No.: 0975

Number of educational amenities available (If not available within the village, the distance range code viz; a for <5 Kms, b for 5-10 Kms and c for 10+ kms of nearest place where facility is available is given).				Number of Medical Amenities available. (If not available within the village, the distance range code viz; a for < 5 Kms, b for 5-10 Kms and c for 10+ kms of nearest place where facility is available is given).											Name of Village	Sl. No.
Vocational training school /ITI	Non-formal training centre (NFTC)	Special school for disabled (SSD)	Others (specify)	Community health centre (CHC)	Primary health centre (PHC)	Primary health sub centre (PHS)	Maternity and child welfare centre (MCW)	T. B. clinic (TBC)	Hospital-allopathic (HA)	Hospital-alternative medicine (HO)	Dispensary (D)	Veterinary hospital (VH)	Mobile health clinic (MHC)	Family welfare centre (FWC)		
17	18	19	20	21	22	23	24	25	26	27	28	29	30	31	2	1
c	c	c		c	1	1	c	c	c	c	c	c	1	c	Donekal	66
c	c	c		c	c	a	c	c	c	c	c	c	1	c	Kadadarabench	67
b	c	c		c	b	1	c	c	c	c	c	b	1	c	Gadecal	68
c	c	c		c	c	b	c	c	c	c	c	c	1	c	Hanchanahal	69
c	c	c		c	c	1	c	c	c	c	c	c	1	c	Poliki	70
c	c	c		c	b	a	c	c	c	c	c	a	1	c	N.Thimmapuram	71
a	c	c		c	1	1	c	c	c	c	c	a	1	c	Velpumadugu	72
1	c	c		c	1	2	c	c	c	c	1	1	1	c	Vidapanakal	73
a	c	c		c	a	a	c	c	c	c	c	c	1	c	Malapuram	74
b	c	c		c	b	1	c	c	c	c	c	b	1	c	Karakamukkala	75
c	c	c		c	c	1	c	c	c	c	1	c	1	c	Havaligi	76
c	c	c		c	b	1	c	c	c	c	c	c	1	c	Palthur	77
b	c	c		b	b	b	c	c	c	c	b	b	1	a	Cheekalaguriki	78
c	c	c		b	b	1	c	c	c	c	b	b	1	c	Undabanda	79
1	0	0	0	0	3	10	0	0	0	0	2	1	14	0		

**Census of India 2011- Village Directory
Amenities and Land use (As on 2009)**

Name of District : Anantapur

Location Code No.: 0553

Name of Mandal Parishad : Vidapanakal

Location Code No.: 0975

Sl. No.	Name of Village	Number of Non-Government Medical Amenities available.							Availability of drinking water - Yes / No							
		Charitable non Govt. hospital/Nursing home.	Medical practitioner with MBBS Degree	Medical practitioner with other degree	Medical practitioner with no degree	Traditional practitioner and faith healer	Medicine Shop	Others	Tap water (Treated/Untreated)	Well water (Covered / Uncovered well)	Hand Pump	Tube wells / Bore well	Spring	River / Canal	Tank / Pond / Lake	Others
1	2	32	33	34	35	36	37	38	39	40	41	42	43	44	45	46
66	Donekal	0	0	0	0	0	0	0	Yes	Yes	Yes	Yes	No	Yes	Yes	No
67	Kadadarabench	0	0	0	0	0	0	0	Yes	Yes	Yes	Yes	No	Yes	No	No
68	Gadikal	0	0	1	0	0	0	0	Yes	Yes	Yes	Yes	No	Yes	No	No
69	Hanchanahal	0	0	0	0	0	0	0	No	Yes	Yes	Yes	No	Yes	No	No
70	Poliki	0	0	0	0	0	0	0	Yes	Yes	Yes	Yes	No	Yes	No	No
71	N.Thimmapuram	0	0	0	0	0	0	0	Yes	Yes	Yes	Yes	No	Yes	No	No
72	Velpumadugu	0	0	0	0	0	0	0	Yes	Yes	Yes	Yes	No	Yes	No	No
73	Vidapanakal	0	0	1	0	0	2	0	Yes	Yes	Yes	Yes	No	Yes	No	No
74	Malapuram	0	0	0	0	0	0	0	Yes	Yes	Yes	Yes	No	No	No	No
75	Karakamukkala	0	0	0	0	0	0	0	Yes	Yes	Yes	Yes	No	Yes	No	No
76	Havaligi	0	0	0	0	0	0	0	Yes	Yes	Yes	Yes	No	Yes	Yes	No
77	Palthur	0	0	1	0	0	1	0	Yes	Yes	Yes	Yes	No	Yes	No	No
78	Cheekalaguriki	0	0	0	0	0	0	0	Yes	Yes	Yes	Yes	No	No	No	No
79	Undabanda	0	0	0	0	0	0	0	Yes	Yes	Yes	Yes	No	Yes	No	No
Total		0	0	3	0	0	3	0	13	14	14	14	0	12	2	0

**Census of India 2011- Village Directory
Amenities and Land use (As on 2009)**

Name of District : Anantapur

Location Code No.: 0553

Name of Mandal Parishad : Vidapanakal

Location Code No.: 0975

Availability of toilet & others Yes / No				Communication and transport facilities (If amenities available code -Yes is given except for Village Pin Code ,If not available within the village , the distance range code viz; a for < 5 Kms, b for 5-10 Kms and c for 10+ kms of nearest place where facility is available is given).									Name of Village	Sl. No.
Community toilet including bath.	Community toilet excluding bath.	Rural sanitary mart or sanitary hardware outlet available near the village.	Community bio- gas or recycle of waste for productive use.	Post office(PO)	Sub post office (SPO)	Post & Telegraph office (P&TO)	Village Pin Code	Telephones (Land lines)	Public call office (PCO)	Mobile phone coverage	Internet cafes/ Common service centre (CSC)			
47	48	49	50	51	52	53	54	55	56	57	58	2	1	
No	No	No	No	a	Yes	c	515870	Yes	Yes	Yes	c	Donekal	66	
No	No	No	No	b	Yes	c	515811	Yes	Yes	Yes	c	KadadarabENCHI	67	
No	No	No	No	Yes	Yes	c	515842	Yes	Yes	Yes	c	GadEkal	68	
No	No	No	No	a	Yes	c	515871	Yes	Yes	Yes	c	Hanchanahal	69	
No	No	No	No	a	Yes	c	515811	Yes	Yes	Yes	c	Poliki	70	
No	No	No	No	b	Yes	c	515371	Yes	Yes	Yes	c	N.Thimmapuram	71	
No	No	No	No	a	b	c	515871	Yes	Yes	Yes	c	Velpumadugu	72	
No	No	No	No	b	Yes	c	515871	Yes	Yes	Yes	c	Vidapanakal	73	
No	No	No	No	b	Yes	c	515871	Yes	Yes	Yes	c	Malapuram	74	
No	No	No	No	b	Yes	c	515870	Yes	Yes	Yes	c	Karakamukkala	75	
No	No	No	No	b	Yes	c	515871	Yes	Yes	Yes	c	Havaligi	76	
No	No	No	No	b	Yes	c	515871	Yes	Yes	Yes	c	Palthur	77	
Yes	No	No	No	a	Yes	b	515812	Yes	Yes	Yes	b	Cheekalaguriki	78	
No	No	No	No	b	Yes	b	515870	Yes	Yes	Yes	b	Undabanda	79	
1	0	0	0	1	13	0		14	14	14	0			

**Census of India 2011- Village Directory
Amenities and Land use (As on 2009)**

Name of District : Anantapur

Location Code No.: 0553

Name of Mandal Parishad : Vidapanakal

Location Code No.: 0975

Sl. No.	Name of Village	Communication and transport facilities (If amenities available code -Yes is given except for Village Pin Code, If not available within the village, the distance range code viz; a for < 5 Kms, b for 5-10 Kms and c for 10+ kms of nearest place where facility is available is given).								
		Private courier facility	Bus service (Public & Private)	Railway stations	Auto/Modified Autos	Taxis and Vans	Tractors	Cycle-pulled rickshaws(Manual & Machine driven)	Carts driven by animals	Sea /River ferry service
1	2	59	60	61	62	63	64	65	66	67
66	Donekal	c	Yes	c	Yes	Yes	Yes		Yes	
67	Kadadarabenchhi	c	Yes	c	Yes	Yes	Yes		Yes	
68	Gadecal	c	Yes	c	Yes	Yes	Yes		Yes	
69	Hanchanahal	c	Yes	c	Yes	Yes	Yes		Yes	
70	Poliki	c	Yes	c	Yes	Yes	Yes		Yes	
71	N.Thimmapuram	c	Yes	c	Yes	Yes	Yes		Yes	
72	Velpumadugu	c	Yes	c	Yes	Yes	Yes		Yes	
73	Vidapanakal	c	Yes	c	Yes	Yes	Yes		Yes	
74	Malapuram	c	Yes	c	Yes	Yes	Yes		Yes	
75	Karakamukkala	c	Yes	c	Yes	Yes	Yes		Yes	
76	Havaligi	c	Yes	c	Yes	Yes	Yes		Yes	
77	Palthur	c	Yes	c	Yes	Yes	Yes		Yes	
78	Cheekalaguriki	b	Yes	c	Yes	b	Yes		Yes	
79	Undabanda	b	Yes	c	Yes	Yes	Yes		Yes	
Total		0	14	0	14	13	14	0	14	0

**Census of India 2011- Village Directory
Amenities and Land use (As on 2009)**

Name of District : Anantapur

Location Code No.: 0553

Name of Mandal Parishad : Vidapanakal

Location Code No.: 0975

Village connected to highways,village roads, banks & credit societies (If amenities available code -Yes is given, If not available within the village , the distance range code viz; a for < 5 Kms, b for 5-10 Kms and c for 10+ kms of nearest place where facility is available is given).												Name of Village	Sl. No.
Connected to national highway(NH)	Connected to state highway(SH)	Connected to major district road (MDR)	Connected to others district road	Pucca roads	Kutchcha roads	Water bounded macadam(WBM) roads	Navigable waterway (river/canal)(NW)	Footpaths (FP)	Commercial & Co-operative Banks	ATM	Agricultural Credit Societies		
68	69	70	71	72	73	74	75	76	77	78	79	2	1
Yes	a	c	Yes	Yes	Yes	b		Yes	c	c	Yes	Donekal	66
Yes	a	c	Yes	Yes	Yes	b		Yes	c	c	c	Kadadarabenchi	67
Yes	a	b	Yes	Yes	Yes	Yes		Yes	Yes	Yes	Yes	Gadecal	68
Yes	b	c	Yes	Yes	Yes	b		Yes	c	c	c	Hanchanahal	69
b	b	c	Yes	Yes	Yes	b		Yes	c	c	Yes	Poliki	70
a	b	c	Yes	Yes	Yes	b		Yes	c	c	c	N.Thimmapuram	71
c	a	a	Yes	Yes	Yes	Yes		Yes	c	c	Yes	Velpumadugu	72
b	Yes	Yes	Yes	Yes	Yes	Yes		Yes	Yes	Yes	Yes	Vidapanakal	73
c	a	Yes	Yes	Yes	Yes	b		Yes	c	c	c	Malapuram	74
c	a	b	Yes	Yes	Yes	b		Yes	c	c	b	Karakamukkala	75
c	a	c	Yes	Yes	Yes	Yes		Yes	c	c	c	Havaligi	76
c	a	c	Yes	Yes	Yes	Yes		Yes	Yes	Yes	Yes	Palthur	77
c	b	b	Yes	Yes	Yes	b		Yes	b	b	b	Cheekalaguriki	78
c	b	c	Yes	Yes	Yes	b		Yes	a	b	b	Undabanda	79
4	1	2	14	14	14	5	0	14	3	3	6		

**Census of India 2011- Village Directory
Amenities and Land use (As on 2009)**

Name of District : Anantapur

Location Code No.: 0553

Name of Mandal Parishad : Vidapanakal

Location Code No.: 0975

Sl. No.	Name of Village	Availability of miscellaneous facilities (If amenities available code -Yes is given, If not available within the village, the distance range code viz; a for < 5 Kms, b for 5-10 Kms and c for 10+ kms of nearest place where facility is available is given).									
		Self-Help Group (SHG)	Public distribution system (PDS) shop	Mandis / Regular market	Weekly Haat	Agricultural marketing society	Integrated Child Development Scheme (Nutritional Centres)	Anganwadi Centre (Nutritional Centres)	Others (Nutritional Centres)	ASHA (Accredited Social Health Activist)	Community centre with/without TV
1	2	80	81	82	83	84	85	86	87	88	89
66	Donekal	Yes	Yes	c	c	c	Yes	Yes	Yes	Yes	c
67	Kadadarabenchu	Yes	Yes	c	b	c	Yes	Yes	Yes	Yes	c
68	Gadecal	Yes	Yes	b	c	c	Yes	Yes	Yes	Yes	c
69	Hanchanahal	Yes	Yes	c	c	c	Yes	Yes	Yes	Yes	c
70	Poliki	Yes	Yes	c	c	c	Yes	Yes	Yes	Yes	c
71	N.Thimmapuram	Yes	Yes	c	a	c	Yes	Yes	Yes	Yes	c
72	Velpumadugu	Yes	Yes	a	a	c	Yes	Yes	Yes	Yes	c
73	Vidapanakal	Yes	Yes	Yes	a	c	Yes	Yes	Yes	Yes	c
74	Malapuram	Yes	Yes	a	b	c	Yes	Yes	Yes	Yes	c
75	Karakamukkala	Yes	Yes	b	c	c	Yes	Yes	Yes	Yes	c
76	Havaligi	Yes	Yes	c	c	c	Yes	Yes	Yes	Yes	c
77	Palthur	Yes	Yes	c	b	c	Yes	Yes	Yes	Yes	c
78	Cheekalaguriki	Yes	Yes	b	c	b	Yes	b	Yes	b	b
79	Undabanda	Yes	Yes	c	a	b	Yes	Yes	Yes	Yes	b
Total		14	14	1	0	0	14	13	14	13	0

**Census of India 2011- Village Directory
Amenities and Land use (As on 2009)**

Name of District : Anantapur

Location Code No.: 0553

Name of Mandal Parishad : Vidapanakal

Location Code No.: 0975

Availability of miscellaneous facilities (If amenities available code -Yes is given, If not available within the village, the distance range code viz; a for < 5 Kms, b for 5-10 Kms and c for 10+ kms of nearest place where facility is available is given).								Availability of electricity (Yes/No)				Nearest Town		Name of Village	Sl. No.
Sports Field,	Sports Club / Recreation Centre	Cinema / Video Hall	Public Library	Public Reading Room	Newspaper Supply	Assembly Polling station	Birth & Death Registration Office	Power Supply for Domestic Use (ED)	Power Supply for Agricultural Use (EAG)	Power Supply for Commercial Use (EC)	Power Supply for All Uses (EA)	Name	Distance range code i.e. a for <5 Kms, b for 5-10 Kms and c for 10+ kms		
90	91	92	93	94	95	96	97	98	99	100	101	102	103	2	1
c	c	c	c	c	Yes	Yes	Yes	Yes	Yes	Yes	Yes	Guntakal	c	Donekal	66
c	c	c	c	c	Yes	Yes	Yes	Yes	Yes	Yes	Yes	Guntakal	c	Kadadarabench	67
c	c	b	b	b	Yes	Yes	Yes	Yes	Yes	Yes	Yes	Guntakal	c	Gadecal	68
c	c	c	c	c	Yes	Yes	Yes	Yes	Yes	Yes	Yes	Guntakal	c	Hanchanahal	69
c	c	c	c	c	Yes	Yes	Yes	Yes	Yes	Yes	Yes	Guntakal	c	Poliki	70
c	c	c	c	c	Yes	Yes	Yes	Yes	Yes	Yes	Yes	Guntakal	c	N.Thimmapuram	71
c	c	a	a	a	Yes	Yes	Yes	Yes	Yes	Yes	Yes	Guntakal	c	Velpumadugu	72
c	c	Yes	Yes	Yes	Yes	Yes	Yes	Yes	Yes	Yes	Yes	Guntakal	c	Vidapanakal	73
c	c	a	a	a	Yes	Yes	Yes	Yes	Yes	Yes	Yes	Guntakal	c	Malapuram	74
c	c	b	b	b	Yes	Yes	Yes	Yes	Yes	Yes	Yes	Guntakal	c	Karakamukkala	75
c	c	c	c	c	Yes	Yes	Yes	Yes	Yes	Yes	Yes	Guntakal	c	Havaligi	76
c	c	c	c	c	Yes	Yes	Yes	Yes	Yes	Yes	Yes	Guntakal	c	Palthur	77
b	b	b	b	b	Yes	Yes	Yes	Yes	Yes	Yes	Yes	Guntakal	c	Cheekalaguriki	78
b	b	b	b	b	Yes	Yes	Yes	Yes	Yes	Yes	Yes	Guntakal	c	Undabanda	79
0	0	1	1	1	14	14	14	14	14	14	14		0		

**Census of India 2011- Village Directory
Amenities and Land use (As on 2009)**

Name of District : Anantapur

Location Code No.: 0553

Name of Mandal Parishad : Vidapanakal

Location Code No.: 0975

Sl. No.	Name of Village	Land Use										
		Area under different types of land use (in hectares rounded up to one decimal place)										
		Forests	Area under Non-agricultural Uses	Barren and Un-cultivable land	Permanent Pastures and Other Grazing Lands	Land Under Miscellaneous Tree Crops etc.	Culturable Waste Land	Fallow lands other than current fallows	Current Fallows	Net Area Sown	Total Irrigated Land Area	Total Un-irrigated Land Area
1	2	104	105	106	107	108	109	110	111	112	113	114
66	Donekal	0	49	67	0	6	32	10	745	1913	1158	1510
67	Kadadarabench	0	6	8	0	4	4	49	39	700	273	515
68	Gadecal	0	33	84	0	8	93	21	58	2679	685	2073
69	Hanchanahal	0	43	53	0	6	20	154	193	1802	217	1932
70	Poliki	0	32	38	0	4	24	397	30	2147	377	2197
71	N.Thimmapuram	0	8	20	0	2	6	73	25	788	140	746
72	Velpumadugu	0	43	77	0	10	53	10	157	3940	615	3492
73	Vidapanakal	0	89	332	0	26	97	28	91	4791	795	4115
74	Malapuram	0	11	30	0	8	57	57	42	1176	25	1250
75	Karakamukkala	0	6	10	0	4	4	49	39	1969	71	1986
76	Havaligi	0	49	328	0	12	49	20	167	3724	1053	2858
77	Palthur	0	16	20	0	6	61	49	56	3974	3034	1045
78	Cheekalaguriki	0	8	19	0	6	4	31	58	1595	34	1650
79	Undabanda	0	53	52	0	10	2	69	32	1542	336	1307
Total		0	446	1138	0	112	506	1017	1732	32740	8813	26676

**Census of India 2011- Village Directory
Amenities and Land use (As on 2009)**

Name of District : Anantapur

Location Code No.: 0553

Name of Mandal Parishad : Vidapanakal

Location Code No.: 0975

Land Use					Name of three most important commodities manufactured			Name of Village	Sl. No.
Area irrigated by source (in hectare).					First	Second	Third		
Canals (C)	Wells/Tube-wells(W/TW)	Tanks/Lakes(T/L)	Water Falls(WF)	Others(O)					
115	116	117	118	119	120	121	122	2	1
843	37	278	0	0				Donekal	66
235	38	0	0	0				KadadarabENCHI	67
512	173	0	0	0				GadEkal	68
217	0	0	0	0				Hanchanahal	69
365	12	0	0	0				Poliki	70
122	18	0	0	0				N.Thimmapuram	71
279	336	0	0	0				Velpumadugu	72
634	161	0	0	0				Vidapanakal	73
25	0	0	0	0				Malapuram	74
71	0	0	0	0				Karakamukkala	75
675	151	227	0	0				Havaligi	76
2218	816	0	0	0				Palthur	77
0	34	0	0	0				Cheekalaguriki	78
285	51	0	0	0				Undabanda	79
6481	1827	505	0	0					

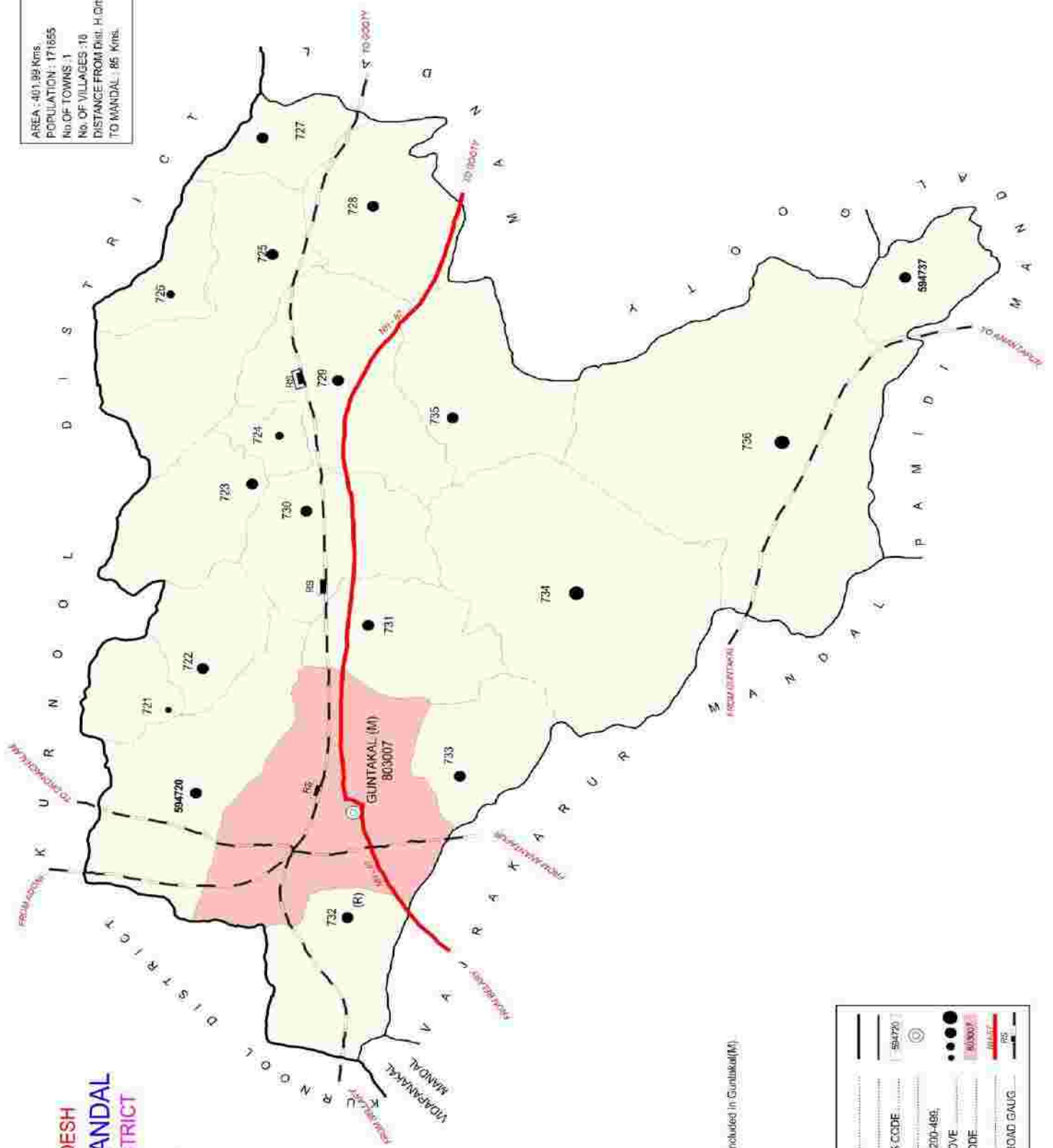
INDIA

ANDHRA PRADESH

GUNTAKAL MANDAL ANANTAPUR DISTRICT



AREA : 401.99 Kmts.
 POPULATION : 171655
 No. OF TOWNS : 1
 No. OF VILLAGES : 10
 DISTANCE FROM Dist. H. Q. (H)
 TO MANDAL : 85 Kms.



Note: Guntakal (732) village is partly included in Guntakal(M).

—	BOUNDARY, DISTRICT
- - -	MANDAL
●	VILLAGE WITH MEDS CODE
○	HEADQUARTERS, MANDAL
●	POPULATION SIZE OF VILLAGES: 200-499
●	500-999
●	1000-4999
●	5000 AND ABOVE
■	SATURDAY TOWN WITH MEDS CODE
—	NATIONAL HIGHWAY
—	RAILWAY LINE WITH STATION, BROAD GAUG.

**ALPHABETICAL LIST OF VILLAGES (MANDAL PARISHAD WISE)
ANANTAPUR DISTRICT**

Sl. No.	Name of Village	2011 Census Location Code No.	2001 Census Location Code No.
1	2	3	4
Name of Mandal Parishad : Guntakal			
Name of Mandal : Guntakal (0006)			
1	Ameenpalle	2855305309594724	2822000602573700
2	Ayyavaripalle	2855305309594737	2822000602575000
3	Dancherla	2855305309594735	2822000602574800
4	Donimukkala	2855305309594733	2822000602574600
5	Dosaludiki	2855305309594722	2822000602573500
6	Gundala	2855305309594723	2822000602573600
7	Guntakal (R)	2855305309594732	2822000602574500
8	Kasapuram	2855305309594720	2822000602573300
9	Konganapalle	2855305309594725	2822000602573800
10	Nagasamudram	2855305309594736	2822000602574900
11	Nakkanadoddi	2855305309594730	2822000602574300
12	Nelagonda	2855305309594734	2822000602574700
13	Obulapuram	2855305309594727	2822000602574000
14	Patha Kothachervu	2855305309594729	2822000602574200
15	Sangala	2855305309594721	2822000602573400
16	Sankarabanda	2855305309594726	2822000602573900
17	Thimmapuram	2855305309594731	2822000602574400
18	Yerrathimmarayachervu	2855305309594728	2822000602574100

**Census of India 2011- Village Directory
Amenities and Land use (As on 2009)**

Name of District : Anantapur

Location Code No.: 0553

Name of Mandal Parishad : Guntakal

Location Code No.: 0976

Sl. No.	Name of Village	Location code no.	Total area of the village (in hectares rounded up to one decimal place)	Total population (2011 census)	Number of households (2011 census)	Number of educational amenities available (If not available within the village, the distance range code viz; a for < 5 Kms, b for 5-10 Kms and c for 10+ kms of nearest place where facility is available is given).									
						Pre-Primary school (PP)	Primary school (P)	Middle school (M)	Secondary School (S)	Senior Secondary school (SS)	Degree college of arts science & commerce (ASC)	Engineering college(EC)	Medical college (MC)	Management institute (MI)	Polytechnic (Pt)
1	2	3	4	5	6	7	8	9	10	11	12	13	14	15	16
80	Kasapuram	594720	2672	3692	859	a	1	1	1	a	a	c	c	c	c
81	Sangala	594721	670	386	95	b	1	a	a	b	b	c	c	c	c
82	Dosaludiki	594722	1070	1649	391	b	1	1	a	b	b	c	c	c	c
83	Gundala	594723	1375	1740	377	b	2	a	a	b	b	c	c	a	c
84	Ameenpalle	594724	431	697	160	c	1	a	a	c	c	c	c	c	c
85	Konganapalle	594725	2666	3886	807	c	3	1	c	c	c	c	c	c	c
86	Sankarabanda	594726	755	715	150	c	1	b	b	c	c	c	c	c	c
87	Obulapuram	594727	831	1449	329	b	3	a	b	b	b	b	c	b	c
88	Yerrathimmarayachervu	594728	1848	3399	751	a	2	2	b	c	c	c	c	c	c
89	Patha Kothachervu	594729	2483	3064	681	1	3	1	1	c	c	c	c	c	c
90	Nakkanadoddi	594730	1778	3098	697	b	6	1	1	b	b	c	c	c	c
91	Thimmapuram	594731	1915	1840	425	b	1	1	a	b	b	c	c	c	c
92	Guntakal (R)	594732	3686	1872	462	b	2	1	b	b	b	c	c	c	c
93	Donimukkala	594733	1222	1035	247	a	2	a	a	a	a	c	c	c	c
94	Nelagonda	594734	3034	5403	1186	b	5	1	1	b	b	c	c	c	c
95	Dancherla	594735	1924	2489	609	b	3	2	b	b	b	b	c	b	c
96	Nagasamudram	594736	6546	7891	1824	c	9	4	1	c	c	c	c	c	c
97	Ayyavaripalle	594737	891	1080	246	c	1	1	a	c	c	c	c	c	c
Total			35797	45385	10296	1	47	17	5	0	0	0	0	0	0

**Census of India 2011- Village Directory
Amenities and Land use (As on 2009)**

Name of District : Anantapur

Location Code No.: 0553

Name of Mandal Parishad : Guntakal

Location Code No.: 0976

Number of educational amenities available (If not available within the village, the distance range code viz; a for <5 Kms, b for 5-10 Kms and c for 10+ kms of nearest place where facility is available is given).				Number of Medical Amenities available. (If not available within the village, the distance range code viz; a for < 5 Kms, b for 5-10 Kms and c for 10+ kms of nearest place where facility is available is given).										Name of Village	Sl. No.	
Vocational training school /ITI	Non-formal training centre (NFTC)	Special school for disabled (SSD)	Others (specify)	Community health centre (CHC)	Primary health centre (PHC)	Primary health sub centre (PHS)	Maternity and child welfare centre (MCW)	T. B. clinic (TBC)	Hospital-allopathic (HA)	Hospital-alternative medicine (HO)	Dispensary (D)	Veterinary hospital (VH)	Mobile health clinic (MHC)			Family welfare centre (FWC)
17	18	19	20	21	22	23	24	25	26	27	28	29	30	31	2	1
a	a	a		a	a	1	c	c	a	a	a	a	1	a	Kasapuram	80
b	b	b		b	b	a	c	c	b	b	b	b	b	b	Sangala	81
b	b	b		b	b	1	c	c	b	b	b	b	1	b	Dosaludiki	82
b	b	b		b	b	a	c	c	b	b	b	b	b	b	Gundala	83
c	c	c		c	c	b	c	c	c	c	c	c	c	c	Ameenpalle	84
c	c	c		c	c	1	c	c	c	c	c	c	1	c	Konganapalle	85
c	c	c		c	c	a	c	c	c	c	c	c	c	c	Sankarabanda	86
c	c	c		b	b	a	c	c	c	c	b	b	c	c	Obulapuram	87
c	c	c		c	c	1	c	c	c	c	1	c	1	c	Yerrathimmarayachervu	88
c	c	c		c	c	1	c	c	c	c	c	c	1	c	Patha Kothachervu	89
b	b	b		b	b	1	c	c	b	b	b	b	1	b	Nakkanadoddi	90
b	b	b		b	b	a	c	c	b	b	b	b	b	b	Thimmapuram	91
b	b	b		b	b	1	c	c	b	b	b	b	1	b	Guntakal (R)	92
a	a	a		a	a	a	c	c	a	a	a	a	a	a	Donimukkala	93
b	b	b		b	b	1	c	c	b	b	b	b	1	b	Nelagonda	94
c	c	c		b	b	b	c	c	c	c	b	c	1	c	Dancherla	95
c	c	c		c	1	2	c	c	c	c	c	c	1	c	Nagasamudram	96
c	c	c		c	a	a	c	c	c	c	c	c	c	c	Ayyavaripalle	97
0	0	0	0	0	1	10	0	0	0	0	1	0	10	0		

**Census of India 2011- Village Directory
Amenities and Land use (As on 2009)**

Name of District : Anantapur

Location Code No.: 0553

Name of Mandal Parishad : Guntakal

Location Code No.: 0976

Sl. No.	Name of Village	Number of Non-Government Medical Amenities available.							Availability of drinking water - Yes / No							
		Charitable non Govt. hospital/Nursing home.	Medical practitioner with MBBS Degree	Medical practitioner with other degree	Medical practitioner with no degree	Traditional practitioner and faith healer	Medicine Shop	Others	Tap water (Treated/Untreated)	Well water (Covered / Uncovered well)	Hand Pump	Tube wells / Bore well	Spring	River / Canal	Tank / Pond / Lake	Others
1	2	32	33	34	35	36	37	38	39	40	41	42	43	44	45	46
80	Kasapuram	0	0	0	1	1	0	0	Yes	Yes	Yes	Yes	No	No	No	No
81	Sangala	0	0	0	0	0	0	0	Yes	Yes	Yes	Yes	No	No	No	No
82	Dosaludiki	0	0	1	1	1	0	0	Yes	Yes	Yes	Yes	No	No	No	No
83	Gundala	0	0	0	1	1	0	0	Yes	No	Yes	Yes	No	No	No	No
84	Ameenpalle	0	0	0	1	1	0	0	Yes	Yes	Yes	Yes	No	No	No	No
85	Konganapalle	0	0	0	1	1	0	0	Yes	Yes	Yes	Yes	No	No	No	No
86	Sankarabanda	0	0	0	1	1	0	0	Yes	Yes	Yes	Yes	No	No	No	No
87	Obulapuram	0	0	0	1	0	0	0	Yes	Yes	Yes	Yes	No	No	No	No
88	Yerrathimmarayachervu	0	0	0	3	1	0	0	Yes	Yes	Yes	Yes	No	No	No	No
89	Patha Kothachervu	0	0	0	1	1	0	0	Yes	Yes	Yes	Yes	No	No	No	No
90	Nakkanadoddi	0	0	0	2	1	0	0	Yes	Yes	Yes	Yes	No	No	No	No
91	Thimmapuram	0	0	0	1	1	0	0	Yes	Yes	Yes	Yes	No	No	No	No
92	Guntakal (R)	0	0	0	1	1	0	0	Yes	Yes	Yes	Yes	No	No	No	No
93	Donimukkala	0	0	0	0	1	0	0	Yes	Yes	Yes	Yes	No	No	No	No
94	Nelagonda	0	0	0	2	1	0	0	Yes	Yes	Yes	Yes	No	No	No	No
95	Dancherla	0	0	0	1	1	0	0	Yes	Yes	Yes	Yes	No	No	No	No
96	Nagasamudram	0	0	0	2	4	0	0	Yes	No	Yes	Yes	Yes	No	No	No
97	Ayyavaripalle	0	0	0	0	1	0	0	Yes	Yes	Yes	Yes	No	No	No	No
Total		0	0	1	20	19	0	0	18	16	18	18	1	0	0	0

**Census of India 2011- Village Directory
Amenities and Land use (As on 2009)**

Name of District : Anantapur

Location Code No.: 0553

Name of Mandal Parishad : Guntakal

Location Code No.: 0976

Availability of toilet & others Yes / No				Communication and transport facilities (If amenities available code -Yes is given except for Village Pin Code ,If not available within the village , the distance range code viz; a for < 5 Kms, b for 5-10 Kms and c for 10+ kms of nearest place where facility is available is given).								Name of Village	Sl. No.
Community toilet including bath.	Community toilet excluding bath.	Rural sanitary mart or sanitary hardware outlet available near the village.	Community bio- gas or recycle of waste for productive use.	Post office(PO)	Sub post office (SPO)	Post & Telegraph office (P&TO)	Village Pin Code	Telephones (Land lines)	Public call office (PCO)	Mobile phone coverage	Internet cafes/ Common service centre (CSC)		
47	48	49	50	51	52	53	54	55	56	57	58	2	1
No	No	Yes	No	a	a	a	515803	Yes	Yes	Yes	a	Kasapuram	80
No	No	Yes	No	b	b	b	515803	a	a	Yes	b	Sangala	81
No	No	Yes	No	b	b	b	515803	Yes	Yes	Yes	b	Dosaludiki	82
No	No	Yes	No	b	a	b	515803	Yes	Yes	Yes	b	Gundala	83
No	No	Yes	No	a	b	c	515401	Yes	Yes	Yes	c	Ameenpalle	84
No	No	Yes	No	b	a	c	515401	Yes	Yes	Yes	b	Konganapalle	85
No	No	Yes	No	b	a	c	515401	a	Yes	Yes	c	Sankarabanda	86
No	No	Yes	No	a	a	b	515401	Yes	Yes	Yes	b	Obulapuram	87
No	No	Yes	No	a	Yes	c	515401	Yes	Yes	Yes	c	Yerrathimmarayachervu	88
No	No	Yes	No	b	a	c	515401	Yes	Yes	Yes	c	Patha Kothachervu	89
No	No	Yes	No	b	a	b	515803	Yes	Yes	Yes	b	Nakkanadoddi	90
No	No	Yes	No	b	b	b	515803	Yes	Yes	Yes	b	Thimmapuram	91
No	No	Yes	No	b	b	b	515803	Yes	Yes	Yes	b	Guntakal (R)	92
No	No	Yes	No	a	a	a	515803	a	Yes	Yes	a	Donimukkala	93
No	No	Yes	No	b	a	b	515842	Yes	Yes	Yes	b	Nelagonda	94
No	No	Yes	No	a	a	b	515401	Yes	Yes	Yes	b	Dancherla	95
No	No	Yes	No	b	a	c	515401	Yes	Yes	Yes	c	Nagasamudram	96
No	No	Yes	No	a	a	c	515775	a	Yes	Yes	c	Ayyavaripalle	97
0	0	18	0	0	1	0		14	17	18	0		

**Census of India 2011- Village Directory
Amenities and Land use (As on 2009)**

Name of District : Anantapur

Location Code No.: 0553

Name of Mandal Parishad : Guntakal

Location Code No.: 0976

Sl. No.	Name of Village	Communication and transport facilities (If amenities available code -Yes is given except for Village Pin Code, If not available within the village, the distance range code viz; a for < 5 Kms, b for 5-10 Kms and c for 10+ kms of nearest place where facility is available is given).									
		Private courier facility	Bus service (Public & Private)	Railway stations	Auto/Modified Autos	Taxis and Vans	Tractors	Cycle-pulled rickshaws(Manual & Machine driven)	Carts driven by animals	Sea /River ferry service	
1	2	59	60	61	62	63	64	65	66	67	
80	Kasapuram	a	Yes	a	Yes	Yes	Yes		Yes		
81	Sangala	b	a	b	Yes	a	a		Yes		
82	Dosaludiki	b	Yes	b	Yes	b	Yes		Yes		
83	Gundala	b	Yes	b	Yes	b	Yes		Yes		
84	Ameenpalle	c	a	c	c	c	c		Yes		
85	Konganapalle	b	Yes	b	Yes	b	Yes		Yes		
86	Sankarabanda	c	Yes	c	Yes	c	Yes		Yes		
87	Obulapuram	b	Yes	b	Yes	b	Yes		Yes		
88	Yerrathimmarayachervu	c	Yes	c	Yes	c	Yes		Yes		
89	Patha Kothachervu	c	Yes	Yes	Yes	c	Yes		Yes		
90	Nakkanadoddi	b	Yes	Yes	Yes	b	Yes		Yes		
91	Thimmapuram	b	Yes	a	Yes	b	Yes		Yes		
92	Guntakal (R)	b	Yes	b	Yes	b	Yes		Yes		
93	Donimukkala	a	Yes	a	Yes	a	Yes		Yes		
94	Nelagonda	b	Yes	b	Yes	b	Yes		Yes		
95	Dancherla	b	Yes	b	Yes	b	Yes		Yes		
96	Nagasamudram	c	Yes	c	Yes	c	Yes		Yes		
97	Ayyavaripalle	c	Yes	b	Yes	c	Yes		Yes		
Total		0	16	2	17	1	16	0	18	0	

**Census of India 2011- Village Directory
Amenities and Land use (As on 2009)**

Name of District : Anantapur

Location Code No.: 0553

Name of Mandal Parishad : Guntakal

Location Code No.: 0976

Village connected to highways,village roads, banks & credit societies (If amenities available code -Yes is given, If not available within the village , the distance range code viz; a for < 5 Kms, b for 5-10 Kms and c for 10+ kms of nearest place where facility is available is given).												Name of Village	Sl. No.
Connected to national highway(NH)	Connected to state highway(SH)	Connected to major district road (MDR)	Connected to others district road	Pucca roads	Kutchcha roads	Water bounded macadam(WBM) roads	Navigable waterway (river/canal)(NW)	Footpaths (FP)	Commercial & Co-operative Banks	ATM	Agricultural Credit Societies		
68	69	70	71	72	73	74	75	76	77	78	79	2	1
a	a	a	Yes	Yes	Yes	Yes		Yes	a	a	a	Kasapuram	80
b	b	b	Yes	b	Yes	b		Yes	b	b	b	Sangala	81
b	b	b	Yes	Yes	Yes	b		Yes	b	b	b	Dosaludiki	82
b	b	b	Yes	Yes	Yes	b		Yes	b	b	b	Gundala	83
a	a	c	Yes	Yes	Yes	b		Yes	c	c	c	Ameenpalle	84
b	b	c	Yes	Yes	Yes	Yes		Yes	b	b	c	Konganapalle	85
c	c	c	Yes	Yes	Yes	b		Yes	c	c	c	Sankarabanda	86
b	b	c	Yes	Yes	Yes	b		Yes	b	b	c	Obulapuram	87
c	c	c	Yes	Yes	Yes	Yes		Yes	c	c	Yes	Yerrathimmarayachervu	88
Yes	c	c	Yes	Yes	Yes	Yes		Yes	Yes	Yes	Yes	Patha Kothachervu	89
Yes	c	Yes	Yes	Yes	Yes	Yes		Yes	b	b	b	Nakkanadoddi	90
Yes	c	Yes	Yes	Yes	Yes	b		Yes	b	b	b	Thimmapuram	91
b	c	b	Yes	Yes	Yes	b		Yes	b	b	Yes	Guntakal (R)	92
a	c	a	Yes	Yes	Yes	b		Yes	a	a	a	Donimukkala	93
b	c	b	Yes	Yes	Yes	Yes		Yes	b	b	b	Nelagonda	94
Yes	c	Yes	Yes	Yes	Yes	b		Yes	b	b	b	Dancherla	95
c	c	c	Yes	Yes	Yes	Yes		Yes	c	c	Yes	Nagasamudram	96
c	c	c	Yes	Yes	Yes	b		Yes	c	c	c	Ayyavaripalle	97
4	0	3	18	17	18	7	0	18	1	1	4		

**Census of India 2011- Village Directory
Amenities and Land use (As on 2009)**

Name of District : Anantapur

Location Code No.: 0553

Name of Mandal Parishad : Guntakal

Location Code No.: 0976

Sl. No.	Name of Village	Availability of miscellaneous facilities (If amenities available code -Yes is given, If not available within the village, the distance range code viz; a for < 5 Kms, b for 5-10 Kms and c for 10+ kms of nearest place where facility is available is given).									
		Self-Help Group (SHG)	Public distribution system (PDS) shop	Mandis / Regular market	Weekly Haat	Agricultural marketing society	Integrated Child Development Scheme (Nutritional Centres)	Anganwadi Centre (Nutritional Centres)	Others (Nutritional Centres)	ASHA (Accredited Social Health Activist)	Community centre with/without TV
1	2	80	81	82	83	84	85	86	87	88	89
80	Kasapuram	Yes	Yes	a	b	a	Yes	Yes	Yes	Yes	a
81	Sangala	Yes	a	b	b	b	Yes	Yes	Yes	Yes	b
82	Dosaludiki	Yes	Yes	b	b	b	Yes	Yes	Yes	Yes	b
83	Gundala	Yes	Yes	b	Yes	b	Yes	Yes	Yes	Yes	b
84	Ameenpalle	Yes	Yes	c	c	c	Yes	Yes	Yes	Yes	c
85	Konganapalle	Yes	Yes	c	c	c	Yes	Yes	Yes	Yes	Yes
86	Sankarabanda	Yes	Yes	c	c	c	Yes	Yes	Yes	Yes	c
87	Obulapuram	Yes	Yes	c	c	b	Yes	Yes	Yes	Yes	b
88	Yerrathimmarayachervu	Yes	Yes	c	c	c	Yes	Yes	Yes	Yes	c
89	Patha Kothachervu	Yes	Yes	c	b	c	Yes	Yes	Yes	Yes	c
90	Nakkanadoddi	Yes	Yes	b	b	b	Yes	Yes	Yes	Yes	b
91	Thimmapuram	Yes	Yes	b	b	b	Yes	Yes	Yes	Yes	b
92	Guntakal (R)	Yes	Yes	b	a	b	Yes	Yes	Yes	Yes	b
93	Donimukkala	Yes	Yes	a	b	a	Yes	Yes	Yes	Yes	a
94	Nelagonda	Yes	Yes	b	c	b	Yes	Yes	Yes	Yes	b
95	Dancherla	Yes	Yes	c	c	b	Yes	Yes	Yes	Yes	b
96	Nagasamudram	Yes	Yes	c	c	c	Yes	Yes	Yes	Yes	c
97	Ayyavaripalle	Yes	Yes	c	b	c	Yes	Yes	Yes	Yes	c
Total		18	17	0	1	0	18	18	18	18	1

**Census of India 2011- Village Directory
Amenities and Land use (As on 2009)**

Name of District : Anantapur

Location Code No.: 0553

Name of Mandal Parishad : Guntakal

Location Code No.: 0976

Availability of miscellaneous facilities (If amenities available code -Yes is given, If not available within the village, the distance range code viz; a for < 5 Kms, b for 5-10 Kms and c for 10+ kms of nearest place where facility is available is given).								Availability of electricity (Yes/No)				Nearest Town		Name of Village	Sl. No.
Sports Field,	Sports Club / Recreation Centre	Cinema / Video Hall	Public Library	Public Reading Room	Newspaper Supply	Assembly Polling station	Birth & Death Registration Office	Power Supply for Domestic Use (ED)	Power Supply for Agricultural Use (EAG)	Power Supply for Commercial Use (EC)	Power Supply for All Uses (EA)	Name	Distance range code i.e. a for <5 Kms, b for 5-10 Kms and c for 10+ kms		
90	91	92	93	94	95	96	97	98	99	100	101	102	103	2	1
a	a	a	a	a	Yes	Yes	Yes	Yes	Yes	Yes	Yes	Guntakal	a	Kasapuram	80
b	b	b	b	b	Yes	a	a	Yes	Yes	Yes	Yes	Guntakal	b	Sangala	81
b	b	b	b	b	Yes	Yes	Yes	Yes	Yes	Yes	Yes	Guntakal	b	Dosaludiki	82
b	b	b	b	b	Yes	Yes	Yes	Yes	Yes	Yes	Yes	Guntakal	b	Gundala	83
c	c	c	c	c	Yes	Yes	Yes	Yes	Yes	Yes	Yes	Guntakal	c	Ameenpalle	84
c	c	c	c	c	Yes	Yes	Yes	Yes	Yes	Yes	Yes	Guntakal	c	Konganapalle	85
c	c	c	c	c	Yes	Yes	Yes	Yes	Yes	Yes	Yes	Guntakal	c	Sankarabanda	86
b	b	b	b	b	Yes	Yes	Yes	Yes	Yes	Yes	Yes	Guntakal	c	Obulapuram	87
c	c	c	c	c	Yes	Yes	Yes	Yes	Yes	Yes	Yes	Guntakal	c	Yerrathimmarayachervu	88
c	c	c	c	c	Yes	Yes	Yes	Yes	Yes	Yes	Yes	Guntakal	c	Patha Kothachervu	89
b	b	b	b	b	Yes	Yes	Yes	Yes	Yes	Yes	Yes	Guntakal	b	Nakkanadoddi	90
b	b	b	b	b	Yes	Yes	Yes	Yes	Yes	Yes	Yes	Guntakal	b	Thimmapuram	91
b	b	b	b	b	Yes	Yes	Yes	Yes	Yes	Yes	Yes	Guntakal	b	Guntakal (R)	92
a	a	a	a	a	Yes	Yes	Yes	Yes	Yes	Yes	Yes	Guntakal	a	Donimukkala	93
b	b	b	b	b	Yes	Yes	Yes	Yes	Yes	Yes	Yes	Guntakal	b	Nelagonda	94
b	b	b	b	b	Yes	Yes	Yes	Yes	Yes	Yes	Yes	Guntakal	c	Dancherla	95
Yes	c	c	c	c	Yes	Yes	Yes	Yes	Yes	Yes	Yes	Guntakal	c	Nagasamudram	96
a	c	c	c	c	Yes	Yes	Yes	Yes	Yes	Yes	Yes	Guntakal	c	Ayyavaripalle	97
1	0	0	0	0	18	17	17	18	18	18	18		0		

**Census of India 2011- Village Directory
Amenities and Land use (As on 2009)**

Name of District : Anantapur

Location Code No.: 0553

Name of Mandal Parishad : Guntakal

Location Code No.: 0976

Sl. No.	Name of Village	Land Use										
		Area under different types of land use (in hectares rounded up to one decimal place)										
		Forests	Area under Non-agricultural Uses	Barren and Un-cultivable land	Permanent Pastures and Other Grazing Lands	Land Under Miscellaneous Tree Crops etc.	Culturable Waste Land	Fallow lands other than current fallows	Current Fallows	Net Area Sown	Total Irrigated Land Area	Total Un-irrigated Land Area
1	2	104	105	106	107	108	109	110	111	112	113	114
80	Kasapuram	0	80.1	84.6	0	0	0	0	0.4	2506.9	41.7	2465.6
81	Sangala	0	45.6	82.1	0	0	0	0	51.4	490.9	27.1	515.2
82	Dosaludiki	0	19.8	72.2	0	0	0	0	114.9	863	29.9	948
83	Gundala	0	32	287	0	0	0	0	142	914	13.4	1042.6
84	Ameenpalle	0	38.8	12.2	0	0	0	0	77.7	302.2	11.7	368.2
85	Konganapalle	0	176.8	130.4	0	0	0	0	237.5	2121.3	6.5	2352.4
86	Sankarabanda	0	1.9	60.8	0	0	0	0	13	679.3	8.5	683.8
87	Obulapuram	0	17.8	92.9	0	0	0	0	195.1	525.2	32.4	687.9
88	Yerrathimarayachervu	0	131.9	123	0	0	0	0	307.9	1285.2	365.8	1227.4
89	Patha Kothachervu	165.6	513	120.5	0	0	0	0	571.3	1112.5	80.9	1602.9
90	Nakkanadoddi	4.1	67.8	554.2	0	0	0	0	0	1151.9	53.8	1098.1
91	Thimmapuram	0	280.9	340.6	0	0	0	0	159.4	1134.1	26.7	1266.8
92	Guntakal (R)	0	647	37.3	0	0	0	0	1609.5	1392.2	151	2850.8
93	Donimukkala	0	101.2	77.9	0	0	0	0	142.3	900.6	41.7	1001.2
94	Nelagonda	1326	87	0	0	0	0	0	326.2	1294.8	231.8	1389.1
95	Dancherla	592	90.6	190.1	0	0	0	0	114.6	936.6	28.3	1023
96	Nagasamudram	1587	561	517.9	0	0	0	0	0	3880.1	157.8	3722.3
97	Ayyavaripalle	0	27.4	0	0	0	0	0	120	743.6	9.4	854.2
Total		3674.7	2920.6	2783.7	0	0	0	0	4183.2	22234.4	1318.4	25100

**Census of India 2011- Village Directory
Amenities and Land use (As on 2009)**

Name of District : Anantapur

Location Code No.: 0553

Name of Mandal Parishad : Guntakal

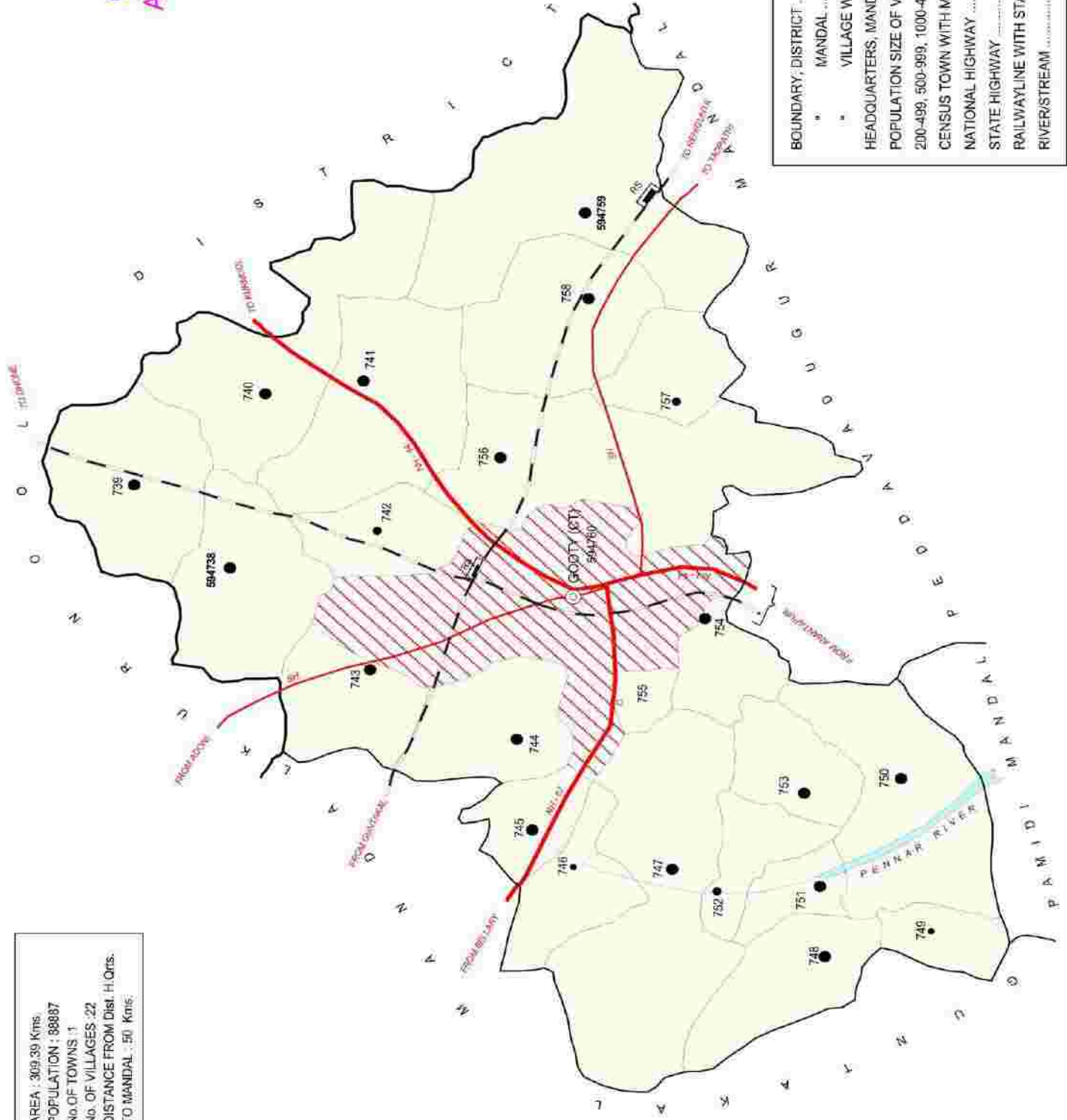
Location Code No.: 0976

Land Use					Name of three most important commodities manufactured			Name of Village	Sl. No.
Area irrigated by source (in hectare).					First	Second	Third		
Canals (C)	Wells/Tube-wells(W/TW)	Tanks/Lakes(T/L)	Water Falls(WF)	Others(O)					
115	116	117	118	119	120	121	122	2	1
41.7	0	0	0	0				Kasapuram	80
0	27.1	0	0	0				Sangala	81
0	29.9	0	0	0				Dosaludiki	82
0	13.4	0	0	0				Gundala	83
0	11.7	0	0	0				Ameenpalle	84
0	6.5	0	0	0				Konganapalle	85
0	8.5	0	0	0				Sankarabanda	86
0	32.4	0	0	0				Obulapuram	87
0	32.4	333.4	0	0				Yerrathimmarayachervu	88
0	80.9	0	0	0				Patha Kothachervu	89
0	53.8	0	0	0				Nakkanadoddi	90
0	26.7	0	0	0				Thimmapuram	91
113.3	37.6	0	0	0				Guntakal (R)	92
0	41.7	0	0	0				Donimukkala	93
0	231.8	0	0	0				Nelagonda	94
0	28.3	0	0	0				Dancherla	95
0	127.4	30.4	0	0				Nagasamudram	96
0	9.4	0	0	0				Ayyavaripalle	97
155	799.5	363.8	0	0					

INDIA
 ANDHRA PRADESH
 GOOTY MANDAL
 ANANTAPUR DISTRICT



AREA : 309.39 Kms.
 POPULATION : 88887
 No. OF TOWNS : 1
 No. OF VILLAGES : 22
 DISTANCE FROM Dist. H. Qtrs.
 TO MANDAL : 50 Kms.



BOUNDARY, DISTRICT	594738	●	594780 /	SH	RS	
MANDAL	VILLAGE WITH MIDS CODE	○	NH-44			
HEADQUARTERS, MANDAL	POPULATION SIZE OF VILLAGES: BELOW 200,	●				
POPULATION SIZE OF VILLAGES: 200-499, 500-999, 1000-4999	CENSUS TOWN WITH MIDS CODE	●				
NATIONAL HIGHWAY	STATE HIGHWAY					
RAILWAYLINE WITH STATION, BROAD GAUGE,	RIVER/STREAM					

**ALPHABETICAL LIST OF VILLAGES (MANDAL PARISHAD WISE)
ANANTAPUR DISTRICT**

Sl. No.	Name of Village	2011 Census Location Code No.	2001 Census Location Code No.
1	2	3	4
Name of Mandal Parishad : Gooty			
Name of Mandal : Gooty (0007)			
1	Abbedoddi	2855305310594753	2822000702576600
2	Aniganidoddi	2855305310594752	2822000702576500
3	Basinepalle	2855305310594743	2822000702575600
4	Bethapalle	2855305310594738	2822000702575100
5	Brahmanapalle	2855305310594748	2822000702576100
6	Dharmapuram	2855305310594742	2822000702575500
7	Engilibanda	2855305310594757	2822000702577000
8	Erragudi	2855305310594751	2822000702576400
9	Eswarapalle	2855305310594749	2822000702576200
10	Gooty (Rural)	2855305310594755	2822000702576800
11	Jakkalacheruvu	2855305310594759	2822000702577200
12	Karadikonda	2855305310594741	2822000702575400
13	Kojjepalle	2855305310594744	2822000702575700
14	Kothapeta	2855305310594756	2822000702576900
15	Mamadur	2855305310594750	2822000702576300
16	Marnepalle	2855305310594746	2822000702575900
17	Peddoddi	2855305310594747	2822000702576000
18	Rajapuram	2855305310594745	2822000702575800
19	Thondapadu	2855305310594758	2822000702577100
20	Turakapalle	2855305310594754	2822000702576700
21	Ubicherla	2855305310594740	2822000702575300
22	Utakallu	2855305310594739	2822000702575200

**Census of India 2011- Village Directory
Amenities and Land use (As on 2009)**

Name of District : Anantapur

Location Code No.: 0553

Name of Mandal Parishad : Gooty

Location Code No.: 0977

Sl. No.	Name of Village	Location code no.	Total area of the village (in hectares rounded up to one decimal place)	Total population (2011 census)	Number of households (2011 census)	Number of educational amenities available (If not available within the village, the distance range code viz; a for < 5 Kms, b for 5-10 Kms and c for 10+ kms of nearest place where facility is available is given).									
						Pre-Primary school (PP)	Primary school (P)	Middle school (M)	Secondary School (S)	Senior Secondary school (SS)	Degree college of arts science & commerce (ASC)	Engineering college(EC)	Medical college (MC)	Management institute (MI)	Polytechnic (Pt)
1	2	3	4	5	6	7	8	9	10	11	12	13	14	15	16
98	Bethapalle	594738	1361	3712	837	b	3	1	b	b	b	c	c	b	c
99	Utakallu	594739	1373	1162	281	c	1	a	c	c	c	c	c	c	c
100	Ubicherla	594740	1711	2199	539	c	2	1	c	c	c	c	c	c	c
101	Karadikonda	594741	1351	2732	597	b	3	a	b	b	b	b	c	b	c
102	Dharmapuram	594742	715	721	184	b	1	b	b	b	b	c	c	b	c
103	Basinepalle	594743	883	2448	601	b	2	a	a	a	a	a	c	a	c
104	Kojjepalle	594744	1016	3622	850	b	2	1	b	b	b	c	c	b	c
105	Rajapuram	594745	532	1754	272	b	1	1	1	1	b	b	c	b	c
106	Marnepalle	594746	837	387	107	c	1	a	a	c	c	c	c	c	c
107	Peddoddi	594747	2672	2048	369	c	2	1	b	c	c	c	c	c	c
108	Brahmanapalle	594748	962	1171	276	c	2	b	b	c	c	c	c	c	c
109	Eswarapalle	594749	473	480	119	c	1	b	b	c	c	c	c	c	c
110	Mamadur	594750	2085	1347	338	c	1	1	a	c	c	c	c	c	c
111	Erragudi	594751	519	1130	253	c	2	a	a	c	c	c	c	c	c
112	Aniganidoddi	594752	574	863	198	b	1	1	a	b	b	b	c	b	c
113	Abbedoddi	594753	466	1550	390	b	1	1	1	b	b	b	c	b	c
114	Turakapalle	594754	536	1371	310	a	1	1	a	a	a	a	c	a	c
115	Gooty (Rural)	594755	2278	180	40	a	1	1	a	a	a	a	c	a	c
116	Kothapeta	594756	2365	3158	781	a	3	1	a	a	a	a	c	a	c
117	Engilibanda	594757	690	594	146	b	1	a	b	b	b	b	c	b	c
118	Thondapadu	594758	1098	3034	754	b	2	1	1	b	b	b	c	b	c
119	Jakkalacheruvu	594759	2049	4566	1109	c	4	2	1	c	c	c	c	c	c
Total			26546	40229	9351	0	38	14	4	1	0	0	0	0	0

**Census of India 2011- Village Directory
Amenities and Land use (As on 2009)**

Name of District : Anantapur

Location Code No.: 0553

Name of Mandal Parishad : Gooty

Location Code No.: 0977

Number of educational amenities available (If not available within the village, the distance range code viz; a for <5 Kms, b for 5-10 Kms and c for 10+ kms of nearest place where facility is available is given).				Number of Medical Amenities available. (If not available within the village, the distance range code viz; a for < 5 Kms, b for 5-10 Kms and c for 10+ kms of nearest place where facility is available is given).										Name of Village	Sl. No.	
Vocational training school /ITI	Non-formal training centre (NFTC)	Special school for disabled (SSD)	Others (specify)	Community health centre (CHC)	Primary health centre (PHC)	Primary health sub centre (PHS)	Maternity and child welfare centre (MCW)	T. B. clinic (TBC)	Hospital-allopathic (HA)	Hospital-alternative medicine (HO)	Dispensary (D)	Veterinary hospital (VH)	Mobile health clinic (MHC)			Family welfare centre (FWC)
17	18	19	20	21	22	23	24	25	26	27	28	29	30	31	2	1
b	c	c		b	1	1	c	c	b	b	b	b	b	b	Bethapalle	98
c	c	c		c	a	1	c	c	c	c	c	c	c	c	Utakallu	99
c	c	c		c	c	1	c	c	c	c	c	c	c	c	Ubicherla	100
b	c	c		b	b	1	c	c	b	b	b	b	b	b	Karadikonda	101
b	c	c		b	b	1	c	c	b	b	b	b	b	b	Dharmapuram	102
a	c	c		a	a	1	c	c	a	a	a	a	a	a	Basinepalle	103
b	c	c		b	b	a	c	c	b	b	c	b	b	b	Kojjepalle	104
b	c	c		b	b	1	c	c	b	b	c	b	b	b	Rajapuram	105
c	c	c		c	c	a	c	c	c	c	c	c	c	c	Marnepalle	106
c	c	c		c	b	b	c	c	c	c	c	c	c	c	Peddoddi	107
c	c	c		c	c	1	c	c	c	c	c	c	c	c	Brahmanapalle	108
c	c	c		c	c	a	c	c	c	c	a	c	c	c	Eswarapalle	109
c	c	c		c	c	1	c	c	c	c	c	c	c	c	Mamadur	110
c	c	c		c	b	1	c	c	c	c	c	c	c	c	Erragudi	111
b	c	c		b	b	1	c	c	b	b	c	b	b	b	Aniganidoddi	112
b	c	c		b	b	1	c	c	b	b	c	b	b	b	Abbedoddi	113
a	c	c		a	c	1	c	c	a	a	b	a	a	a	Turakapalle	114
a	c	c		1	b	a	c	c	b	1	b	1	a	1	Gooty (Rural)	115
a	c	c		a	b	1	c	c	a	a	a	a	a	a	Kothapeta	116
b	c	c		b	b	1	c	c	b	b	b	b	b	b	Engilibanda	117
b	c	c		b	b	1	c	c	b	b	b	a	b	b	Thondapadu	118
c	c	c		c	c	1	c	c	c	c	c	c	c	c	Jakkalacheruvu	119
0	0	0	0	1	1	17	0	0	0	1	0	1	0	1		

**Census of India 2011- Village Directory
Amenities and Land use (As on 2009)**

Name of District : Anantapur

Location Code No.: 0553

Name of Mandal Parishad : Gooty

Location Code No.: 0977

Sl. No.	Name of Village	Number of Non-Government Medical Amenities available.							Availability of drinking water - Yes / No							
		Charitable non Govt. hospital/Nursing home.	Medical practitioner with MBBS Degree	Medical practitioner with other degree	Medical practitioner with no degree	Traditional practitioner and faith healer	Medicine Shop	Others	Tap water (Treated/Untreated)	Well water (Covered / Uncovered well)	Hand Pump	Tube wells / Bore well	Spring	River / Canal	Tank / Pond / Lake	Others
1	2	32	33	34	35	36	37	38	39	40	41	42	43	44	45	46
98	Bethapalle	0	0	0	2	0	0	0	Yes	Yes	Yes	Yes	No	No	No	No
99	Utakallu	0	0	0	2	0	0	0	Yes	No	Yes	Yes	No	No	No	No
100	Ubicherla	0	0	0	2	0	0	0	Yes	Yes	Yes	Yes	No	No	Yes	No
101	Karadikonda	0	0	0	2	0	0	0	Yes	Yes	Yes	Yes	No	No	Yes	No
102	Dharmapuram	0	0	0	1	0	0	0	Yes	No	Yes	Yes	No	No	No	No
103	Basinepalle	0	0	0	1	0	0	0	Yes	No	Yes	Yes	No	No	No	No
104	Kojjepalle	0	0	0	1	0	0	0	Yes	Yes	Yes	Yes	No	No	No	No
105	Rajapuram	0	0	0	1	0	0	0	Yes	Yes	Yes	Yes	No	No	Yes	No
106	Marnepalle	0	0	0	1	0	0	0	Yes	No	Yes	Yes	No	No	No	No
107	Peddoddi	0	0	0	0	0	0	0	Yes	Yes	Yes	Yes	No	No	No	No
108	Brahmanapalle	0	0	0	2	0	0	0	Yes	Yes	Yes	Yes	No	No	Yes	No
109	Eswarapalle	0	0	0	1	0	0	0	Yes	No	Yes	Yes	No	No	No	No
110	Mamadur	0	0	0	1	0	0	0	Yes	No	Yes	Yes	No	No	Yes	No
111	Erragudi	0	0	0	1	0	0	0	Yes	Yes	Yes	Yes	No	No	Yes	No
112	Aniganidoddi	0	0	0	1	0	0	0	Yes	Yes	Yes	Yes	No	No	No	No
113	Abbedoddi	0	0	0	2	0	0	0	Yes	Yes	Yes	Yes	No	No	Yes	No
114	Turakapalle	0	0	0	1	0	0	0	Yes	Yes	Yes	Yes	No	No	No	No
115	Gooty (Rural)	0	0	0	1	2	1	0	Yes	Yes	Yes	Yes	No	No	Yes	No
116	Kothapeta	0	0	0	0	1	0	0	Yes	Yes	Yes	Yes	No	No	Yes	No
117	Engilibanda	0	0	0	0	0	0	0	Yes	No	Yes	Yes	No	No	Yes	No
118	Thondapadu	0	0	0	2	0	0	0	Yes	No	Yes	Yes	No	No	Yes	No
119	Jakkalacheruvu	0	0	0	2	0	0	0	Yes	Yes	Yes	Yes	No	No	Yes	No
Total		0	0	0	27	3	1	0	22	14	22	22	0	0	12	0

**Census of India 2011- Village Directory
Amenities and Land use (As on 2009)**

Name of District : Anantapur

Location Code No.: 0553

Name of Mandal Parishad : Gooty

Location Code No.: 0977

Availability of toilet & others Yes / No				Communication and transport facilities (If amenities available code -Yes is given except for Village Pin Code ,If not available within the village , the distance range code viz; a for < 5 Kms, b for 5-10 Kms and c for 10+ kms of nearest place where facility is available is given).								Name of Village	Sl. No.
Community toilet including bath.	Community toilet excluding bath.	Rural sanitary mart or sanitary hardware outlet available near the village.	Community bio- gas or recycle of waste for productive use.	Post office(PO)	Sub post office (SPO)	Post & Telegraph office (P&TO)	Village Pin Code	Telephones (Land lines)	Public call office (PCO)	Mobile phone coverage	Internet cafes/ Common service centre (CSC)		
47	48	49	50	51	52	53	54	55	56	57	58	2	1
No	No	Yes	No	b	Yes	Yes	515402	Yes	Yes	Yes	b	Bethapalle	98
No	Yes	Yes	No	a	a	a	515611	a	Yes	Yes	c	Utakallu	99
No	No	Yes	No	a	a	a	515551	Yes	Yes	Yes	c	Ubicherla	100
No	No	Yes	No	b	Yes	b	515402	Yes	Yes	Yes	b	Karadikonda	101
No	No	Yes	No	b	b	b		b	Yes	Yes	b	Dharmapuram	102
No	No	Yes	No	a	Yes	Yes	515402	Yes	Yes	Yes	a	Basinapalle	103
No	No	Yes	No	b	Yes	c	515401	Yes	Yes	Yes	b	Kojjepalle	104
No	No	Yes	No	b	Yes	Yes	515401	Yes	Yes	Yes	b	Rajapuram	105
No	No	Yes	No	a	a	a		Yes	Yes	Yes	c	Marnepalle	106
No	Yes	No	No	a	Yes	Yes	515401	Yes	Yes	Yes	c	Peddoddi	107
No	No	No	No	a	Yes	Yes	515401	Yes	Yes	Yes	c	Brahmanapalle	108
No	No	No	No	a	a	Yes		Yes	Yes	Yes	c	Eswarapalle	109
No	No	Yes	No	b	Yes	Yes	515405	Yes	Yes	Yes	c	Mamadur	110
Yes	No	No	No	b	a	a	515741	Yes	Yes	Yes	c	Erragudi	111
No	No	Yes	No	b	a	a		Yes	Yes	Yes	b	Aniganidoddi	112
No	No	Yes	No	b	Yes	Yes		Yes	Yes	Yes	b	Abbedoddi	113
No	No	Yes	No	a	a	Yes		Yes	Yes	Yes	a	Turakapalle	114
No	No	Yes	No	Yes	Yes	Yes	515401	Yes	Yes	Yes	Yes	Gooty (Rural)	115
No	No	Yes	No	a	Yes	a	515401	Yes	Yes	Yes	a	Kothapeta	116
No	Yes	Yes	No	b	a	a		a	Yes	Yes	b	Engilibanda	117
No	Yes	Yes	No	a	Yes	Yes	515401	Yes	Yes	Yes	b	Thondapadu	118
No	No	Yes	No	b	Yes	Yes	515401	Yes	Yes	Yes	c	Jakkalacheruvu	119
1	4	18	0	1	13	12		19	22	22	1		

**Census of India 2011- Village Directory
Amenities and Land use (As on 2009)**

Name of District : Anantapur

Location Code No.: 0553

Name of Mandal Parishad : Gooty

Location Code No.: 0977

Sl. No.	Name of Village	Communication and transport facilities (If amenities available code -Yes is given except for Village Pin Code, If not available within the village, the distance range code viz; a for < 5 Kms, b for 5-10 Kms and c for 10+ kms of nearest place where facility is available is given).									
		Private courier facility	Bus service (Public & Private)	Railway stations	Auto/Modified Autos	Taxis and Vans	Tractors	Cycle-pulled rickshaws(Manual & Machine driven)	Carts driven by animals	Sea /River ferry service	
1	2	59	60	61	62	63	64	65	66	67	
98	Bethapalle	b	Yes	b	Yes	b	Yes		Yes		
99	Utakallu	c	Yes	c	Yes	c	Yes		Yes		
100	Ubicherla	c	Yes	b	Yes	c	Yes		Yes		
101	Karadikonda	b	Yes	c	Yes	c	Yes		Yes		
102	Dharmapuram	b	a	b	Yes	b	Yes		Yes		
103	Basinapalle	a	Yes	a	Yes	a	Yes		Yes		
104	Kojjepalle	b	a	b	Yes	b	Yes		Yes		
105	Rajapuram	b	Yes	b	Yes	b	Yes		Yes		
106	Marnepalle	c	Yes	c	Yes	c	Yes		Yes		
107	Peddoddi	c	Yes	c	Yes	c	Yes		Yes		
108	Brahmanapalle	c	Yes	c	Yes	c	Yes		Yes		
109	Eswarapalle	c	b	c	Yes	c	Yes		Yes		
110	Mamadur	c	Yes	c	Yes	c	Yes		Yes		
111	Erragudi	c	a	c	Yes	c	Yes		Yes		
112	Aniganidoddi	b	Yes	b	Yes	b	Yes		Yes		
113	Abbedoddi	b	Yes	b	Yes	b	Yes		Yes		
114	Turakapalle	a	Yes	a	Yes	a	Yes		Yes		
115	Gooty (Rural)	Yes	Yes	Yes	Yes	Yes	Yes		Yes		
116	Kothapeta	a	Yes	b	Yes	a	Yes		Yes		
117	Engilibanda	b	Yes	a	Yes	b	Yes		Yes		
118	Thondapadu	b	Yes	a	Yes	b	Yes		Yes		
119	Jakkalacheruvu	c	a	Yes	Yes	c	Yes		Yes		
Total		1	17	2	22	1	22	0	22	0	

**Census of India 2011- Village Directory
Amenities and Land use (As on 2009)**

Name of District : Anantapur

Location Code No.: 0553

Name of Mandal Parishad : Gooty

Location Code No.: 0977

Village connected to highways,village roads, banks & credit societies (If amenities available code -Yes is given, If not available within the village , the distance range code viz; a for < 5 Kms, b for 5-10 Kms and c for 10+ kms of nearest place where facility is available is given).												Name of Village	Sl. No.
Connected to national highway(NH)	Connected to state highway(SH)	Connected to major district road (MDR)	Connected to others district road	Pucca roads	Kutchcha roads	Water bounded macadam(WBM) roads	Navigable waterway (river/canal)(NW)	Footpaths (FP)	Commercial & Co-operative Banks	ATM	Agricultural Credit Societies		
68	69	70	71	72	73	74	75	76	77	78	79	2	1
b	b	b	Yes	Yes	Yes	Yes		Yes	b	b	b	Bethapalle	98
c	c	c	Yes	Yes	Yes	b		Yes	c	c	c	Utakallu	99
a	a	c	Yes	Yes	Yes	b		Yes	c	c	c	Ubicherla	100
Yes	Yes	Yes	Yes	Yes	Yes	b		Yes	b	b	b	Karadikonda	101
a	a	b	Yes	Yes	Yes	b		Yes	b	b	b	Dharmapuram	102
a	a	a	Yes	Yes	Yes	b		Yes	a	a	Yes	Basinapalle	103
b	b	b	Yes	Yes	Yes	Yes		Yes	b	b	b	Kojjepalle	104
b	Yes	b	Yes	Yes	Yes	b		Yes	b	b	Yes	Rajapuram	105
c	c	c	Yes	a	Yes	b		Yes	c	c	c	Marneapalle	106
c	c	c	Yes	Yes	Yes	b		Yes	c	c	c	Peddoddi	107
c	c	c	Yes	Yes	Yes	b		Yes	c	c	c	Brahmanapalle	108
c	c	c	Yes	b	Yes	b		Yes	c	c	c	Eswarapalle	109
c	c	c	Yes	Yes	Yes	b		Yes	c	c	Yes	Mamadur	110
c	c	c	Yes	Yes	Yes	b		Yes	c	c	c	Erragudi	111
b	b	b	Yes	Yes	Yes	b		Yes	b	b	b	Aniganidoddi	112
b	b	b	Yes	Yes	Yes	b		Yes	b	b	b	Abbedoddi	113
a	a	a	Yes	Yes	Yes	b		Yes	a	a	a	Turakapalle	114
Yes	Yes	Yes	Yes	a	Yes	b		Yes	Yes	Yes	Yes	Gooty (Rural)	115
a	a	a	Yes	Yes	Yes	Yes		Yes	a	a	a	Kothapeta	116
b	b	b	Yes	Yes	Yes	b		Yes	a	b	a	Engilibanda	117
b	Yes	Yes	Yes	Yes	Yes	Yes		Yes	Yes	Yes	Yes	Thondapadu	118
c	c	c	Yes	Yes	Yes	Yes		Yes	a	a	c	Jakkalacheruvu	119
2	4	3	22	19	22	5	0	22	2	2	5		

**Census of India 2011- Village Directory
Amenities and Land use (As on 2009)**

Name of District : Anantapur

Location Code No.: 0553

Name of Mandal Parishad : Gooty

Location Code No.: 0977

Sl. No.	Name of Village	Availability of miscellaneous facilities (If amenities available code -Yes is given, If not available within the village, the distance range code viz; a for < 5 Kms, b for 5-10 Kms and c for 10+ kms of nearest place where facility is available is given).									
		Self-Help Group (SHG)	Public distribution system (PDS) shop	Mandis / Regular market	Weekly Haat	Agricultural marketing society	Integrated Child Development Scheme (Nutritional Centres)	Anganwadi Centre (Nutritional Centres)	Others (Nutritional Centres)	ASHA (Accredited Social Health Activist)	Community centre with/without TV
1	2	80	81	82	83	84	85	86	87	88	89
98	Bethapalle	Yes	Yes	b	c	b	b	Yes	Yes	Yes	b
99	Utakallu	Yes	Yes	c	c	c	c	Yes	Yes	Yes	c
100	Ubicherla	Yes	Yes	c	b	c	c	Yes	Yes	Yes	c
101	Karadikonda	Yes	Yes	b	b	b	b	Yes	Yes	Yes	b
102	Dharmapuram	Yes	Yes	b	a	b	b	Yes	Yes	Yes	b
103	Basinapalle	Yes	Yes	a	b	a	a	Yes	Yes	Yes	a
104	Kojjepalle	Yes	Yes	b	b	b	b	Yes	Yes	Yes	b
105	Rajapuram	Yes	Yes	b	c	b	b	Yes	Yes	Yes	b
106	Marnepalle	Yes	Yes	c	c	c	c	Yes	Yes	Yes	c
107	Peddoddi	Yes	Yes	c	c	c	c	Yes	Yes	Yes	c
108	Brahmanapalle	Yes	Yes	c	c	c	c	Yes	Yes	Yes	c
109	Eswarapalle	Yes	Yes	c	c	c	c	Yes	Yes	Yes	c
110	Mamadur	Yes	Yes	c	c	c	c	Yes	Yes	a	c
111	Erragudi	Yes	Yes	c	b	c	c	Yes	Yes	Yes	c
112	Aniganidoddi	Yes	Yes	b	b	b	b	Yes	Yes	Yes	b
113	Abbedoddi	Yes	Yes	b	a	b	b	Yes	Yes	Yes	b
114	Turakapalle	Yes	Yes	a	a	a	a	Yes	Yes	Yes	a
115	Gooty (Rural)	Yes	Yes	Yes	Yes	Yes	a	a	Yes	a	Yes
116	Kothapeta	Yes	Yes	a	b	a	a	Yes	Yes	Yes	a
117	Engilibanda	Yes	Yes	b	b	b	b	Yes	Yes	Yes	b
118	Thondapadu	Yes	Yes	b	c	b	b	Yes	Yes	Yes	b
119	Jakkalacheruvu	Yes	Yes	c	b	c	c	Yes	Yes	Yes	c
Total		22	22	1	1	1	0	21	22	20	1

**Census of India 2011- Village Directory
Amenities and Land use (As on 2009)**

Name of District : Anantapur

Location Code No.: 0553

Name of Mandal Parishad : Gooty

Location Code No.: 0977

Availability of miscellaneous facilities (If amenities available code -Yes is given, If not available within the village, the distance range code viz; a for < 5 Kms, b for 5-10 Kms and c for 10+ kms of nearest place where facility is available is given).								Availability of electricity (Yes/No)				Nearest Town		Name of Village	Sl. No.
Sports Field,	Sports Club / Recreation Centre	Cinema / Video Hall	Public Library	Public Reading Room	Newspaper Supply	Assembly Polling station	Birth & Death Registration Office	Power Supply for Domestic Use (ED)	Power Supply for Agricultural Use (EAG)	Power Supply for Commercial Use (EC)	Power Supply for All Uses (EA)	Name	Distance range code i.e. a for <5 Kms, b for 5-10 Kms and c for 10+ kms		
90	91	92	93	94	95	96	97	98	99	100	101	102	103	2	1
b	b	b	b	b	Yes	Yes	Yes	Yes	Yes	Yes	Yes	Guntakal	c	Bethapalle	98
c	c	c	c	c	Yes	Yes	Yes	Yes	Yes	Yes	Yes	Guntakal	c	Utakallu	99
c	c	c	c	c	Yes	Yes	Yes	Yes	Yes	Yes	Yes	Guntakal	c	Ubicherla	100
b	b	b	b	b	Yes	Yes	Yes	Yes	Yes	Yes	Yes	Guntakal	c	Karadikonda	101
b	b	b	b	b	Yes	Yes	Yes	Yes	Yes	Yes	Yes	Guntakal	c	Dharnapuram	102
a	a	a	a	a	Yes	Yes	Yes	Yes	Yes	Yes	Yes	Guntakal	c	Basinepalle	103
b	b	b	b	b	Yes	Yes	Yes	Yes	Yes	Yes	Yes	Guntakal	c	Kojjepalle	104
b	b	b	b	b	Yes	Yes	Yes	Yes	Yes	Yes	Yes	Guntakal	c	Rajapuram	105
c	c	c	c	c	Yes	a	a	Yes	Yes	Yes	Yes	Guntakal	c	Marnepalle	106
c	c	c	c	c	Yes	Yes	Yes	Yes	Yes	Yes	Yes	Guntakal	c	Peddoddi	107
c	c	c	c	c	Yes	a	Yes	Yes	Yes	Yes	Yes	Guntakal	c	Brahmanapalle	108
c	c	c	c	c	Yes	Yes	a	Yes	Yes	Yes	Yes	Guntakal	c	Eswarapalle	109
c	c	c	c	c	Yes	Yes	Yes	Yes	Yes	Yes	Yes	Guntakal	c	Mamadur	110
c	c	c	c	c	Yes	a	Yes	Yes	Yes	Yes	Yes	Guntakal	c	Erragudi	111
b	b	b	b	b	Yes	Yes	a	Yes	Yes	Yes	Yes	Guntakal	c	Aniganidoddi	112
b	b	b	b	b	Yes	Yes	Yes	Yes	Yes	Yes	Yes	Guntakal	c	Abbedoddi	113
a	a	a	a	a	Yes	Yes	Yes	Yes	Yes	Yes	Yes	Guntakal	c	Turakapalle	114
Yes	Yes	Yes	Yes	Yes	Yes	Yes	a	Yes	Yes	Yes	Yes	Guntakal	c	Gooty (Rural)	115
a	a	a	a	a	Yes	Yes	Yes	Yes	Yes	Yes	Yes	Guntakal	c	Kothapeta	116
b	b	b	b	b	Yes	Yes	Yes	Yes	Yes	Yes	Yes	Guntakal	c	Engilibanda	117
b	b	b	b	b	Yes	Yes	Yes	Yes	Yes	Yes	Yes	Guntakal	c	Thondapadu	118
c	c	c	c	c	Yes	Yes	Yes	Yes	Yes	Yes	Yes	Tadpatri	c	Jakkalacheruvu	119
1	1	1	1	1	22	19	18	22	22	22	22		0		

Census of India 2011- Village Directory
Amenities and Land use (As on 2009)

Name of District : Anantapur

Location Code No.: 0553

Name of Mandal Parishad : Gooty

Location Code No.: 0977

Sl. No.	Name of Village	Land Use										
		Area under different types of land use (in hectares rounded up to one decimal place)										
		Forests	Area under Non-agricultural Uses	Barren and Un-cultivable land	Permanent Pastures and Other Grazing Lands	Land Under Miscellaneous Tree Crops etc.	Culturable Waste Land	Fallow lands other than current fallows	Current Fallows	Net Area Sown	Total Irrigated Land Area	Total Un-irrigated Land Area
1	2	104	105	106	107	108	109	110	111	112	113	114
98	Bethapalle	0	55	268	0	0	0	0	91.4	946.6	24.6	1013.4
99	Utakallu	0	53	255	0	0	0	0	70.6	994.3	17	1048
100	Ubicherla	265.7	84.6	107.7	0	0	0	0	0	1253	38.4	1214.5
101	Karadikonda	120.5	83.8	176.9	0	0	0	0	0	969.7	17.4	952.3
102	Dharmapuram	0	25	31	0	0	0	0	70.2	588.8	20.2	638.7
103	Basinepalle	0	69	44	0	0	0	0	35.1	734.9	51	719
104	Kojjepalle	0	63	143	0	0	0	0	73.4	736.5	10.1	799.8
105	Rajapuram	0	10	30	0	0	0	0	76.8	415.2	21.4	470.5
106	Marnepalle	0	49	59	0	0	0	0	164	564.9	21.8	707.1
107	Peddoddi	128.3	183	220.8	0	0	0	0	73.2	2066.7	105.2	2034.7
108	Brahmanapalle	0	95	182	0	0	0	0	71.1	613.9	23.9	661.1
109	Eswarapalle	0	33	18	0	0	0	0	35.5	386.5	14.2	407.8
110	Mamadur	0	177	146.1	0	5	0	0	674.4	1082.5	38	1718.9
111	Erragudi	0	51	28.7	0	0	0	0	15.1	424.3	30.8	408.6
112	Aniganidoddi	0	62	19	0	0	0	0	113.4	379.6	4.4	488.5
113	Abbedoddi	0	48	65	0	0	0	0	147.2	205.8	100	253.1
114	Turakapalle	0	7	13	4	0	0	0	276.4	235.5	9.3	502.6
115	Gooty (Rural)	0	825	272.1	0	0	0	0	875.4	305.5	197.5	983.5
116	Kothapeta	0	52	220.1	0	1	0	0	258.3	1833.6	99.6	1992.4
117	Engilibanda	0	52.6	80.6	0	0	0	0	0	556.8	42.9	514
118	Thondapadu	109.5	42	47.1	0	4	0	0	0	895.4	90.2	805.2
119	Jakkalacheruvu	579.6	231.4	81.5	0	0	0	0	0	1156.5	174.8	981.7
Total		1203.6	2351.4	2508.6	4	10	0	0	3121.5	17346.5	1152.7	19315

**Census of India 2011- Village Directory
Amenities and Land use (As on 2009)**

Name of District : Anantapur

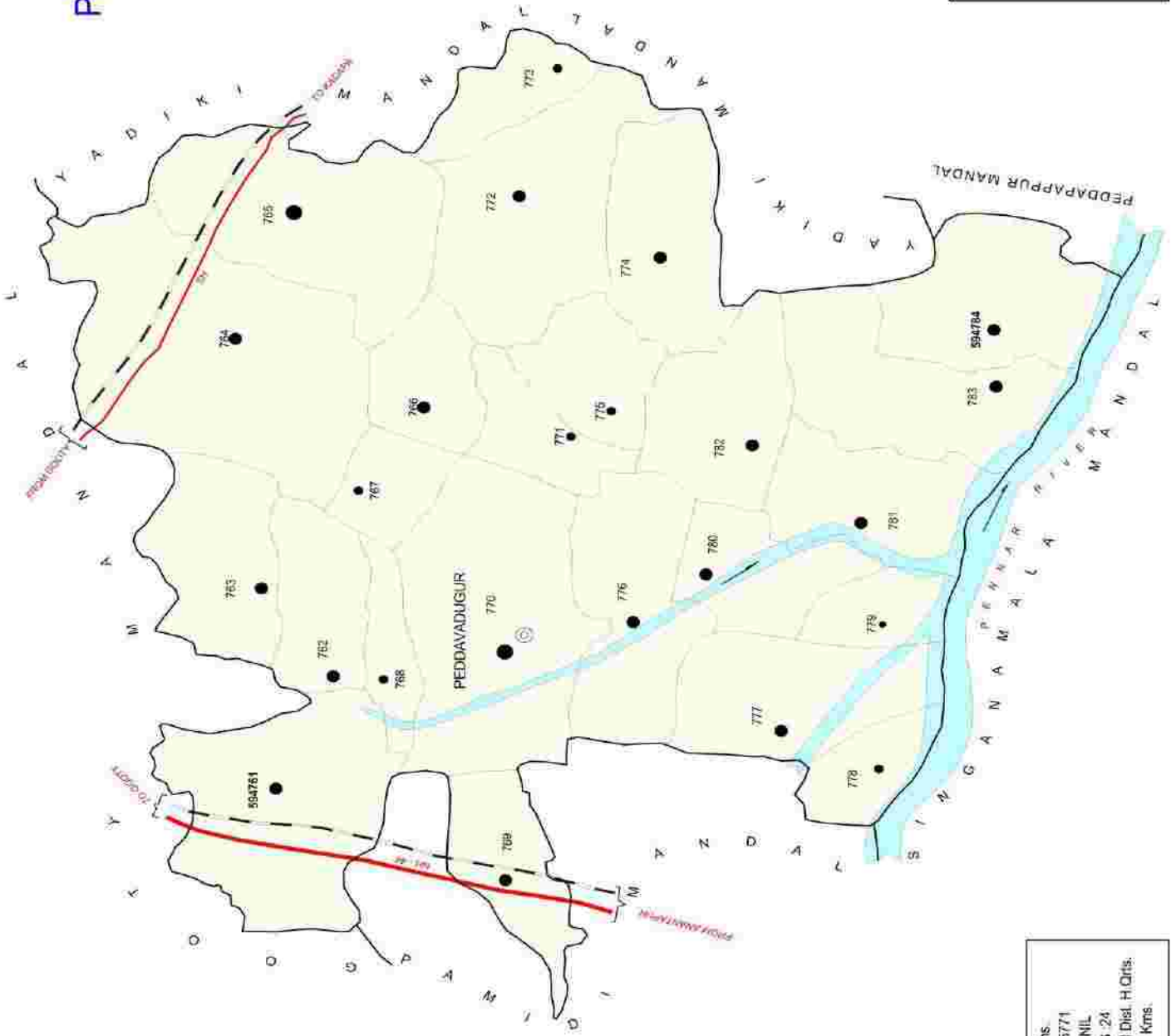
Location Code No.: 0553

Name of Mandal Parishad : Gooty

Location Code No.: 0977

Land Use					Name of three most important commodities manufactured			Name of Village	Sl. No.
Area irrigated by source (in hectare).					First	Second	Third		
Canals (C)	Wells/Tube-wells(W/TW)	Tanks/Lakes(T/L)	Water Falls(WF)	Others(O)					
115	116	117	118	119	120	121	122	2	1
0	24.6	0	0	0				Bethapalle	98
0	17	0	0	0				Utakallu	99
0	38.4	0	0	0				Ubicherla	100
0	17.4	0	0	0				Karadikonda	101
0	20.2	0	0	0				Dharmapuram	102
51	0	0	0	0				Basinepalle	103
0	10.1	0	0	0				Kojjepalle	104
0	21.4	0	0	0				Rajapuram	105
0	21.8	0	0	0				Marnepalle	106
0	105.2	0	0	0				Peddoddi	107
0	23.9	0	0	0				Brahmanapalle	108
0	14.2	0	0	0				Eswarapalle	109
0	38	0	0	0				Mamadur	110
0	30.8	0	0	0				Erragudi	111
0	4.4	0	0	0				Aniganidoddi	112
0	100	0	0	0				Abbedoddi	113
0	9.3	0	0	0				Turakapalle	114
0	197.5	0	0	0				Gooty (Rural)	115
0	99.6	0	0	0				Kothapeta	116
0	42.9	0	0	0				Engilibanda	117
0	90.2	0	0	0				Thondapadu	118
0	174.8	0	0	0				Jakkalacheruvu	119
51	1101.7	0	0	0					

INDIA
 ANDHRA PRADESH
PEDDAVADUGUR MANDAL
 ANANTAPUR DISTRICT



BOUNDARY, MANDAL 594761

* VILLAGE WITH MDS CODE

HEADQUARTERS, MANDAL

POPULATION SIZE OF VILLAGES: 200-499
 500-999, 1000-4999, 5000 AND ABOVE

NATIONAL HIGHWAY

STATE HIGHWAY

RAILWAYLINE WITH STATION, BROAD GAUGE,

RIVER/STREAM

AREA : 284.39 Kms.
 POPULATION : 45771
 No. OF TOWNS : NIL
 No. OF VILLAGES : 24
 DISTANCE FROM Dist. H. Q. to:
 TO MANDAL : 46 Kms.

**ALPHABETICAL LIST OF VILLAGES (MANDAL PARISHAD WISE)
ANANTAPUR DISTRICT**

Sl. No.	Name of Village	2011 Census Location Code No.	2001 Census Location Code No.
1	2	3	4
Name of Mandal Parishad : Peddavadugur			
Name of Mandal : Peddavadugur (0008)			
1	Appecherla	2855305311594764	2822000802577600
2	Avulampalle	2855305311594768	2822000802578000
3	Chinnavadugur	2855305311594776	2822000802578800
4	Chintacheruvu	2855305311594774	2822000802578600
5	Chitrachedu	2855305311594783	2822000802579500
6	Chitturu	2855305311594781	2822000802579300
7	Dimmagudi	2855305311594780	2822000802579200
8	G. Venkatampalle	2855305311594763	2822000802577500
9	Gooty Ananta Puram	2855305311594761	2822000802577300
10	Kandlaguduru	2855305311594782	2822000802579400
11	Konapuram	2855305311594773	2822000802578500
12	Konduru	2855305311594778	2822000802579000
13	Kristipadu	2855305311594765	2822000802577700
14	Mallenipalle	2855305311594767	2822000802577900
15	Medimakulapalle	2855305311594771	2822000802578300
16	Miduthuru	2855305311594769	2822000802578100
17	Molakathalla	2855305311594784	2822000802579600
18	Muppalagutti	2855305311594766	2822000802577800
19	Nagalapuram	2855305311594779	2822000802579100
20	Peddavadugur	2855305311594770	2822000802578200
21	Penakalapadu	2855305311594777	2822000802578900
22	Ravuludiki	2855305311594772	2822000802578400
23	Teliki	2855305311594775	2822000802578700
24	Virupapuram	2855305311594762	2822000802577400

**Census of India 2011- Village Directory
Amenities and Land use (As on 2009)**

Name of District : Anantapur

Location Code No.: 0553

Name of Mandal Parishad : Peddavadugur

Location Code No.: 0978

Sl. No.	Name of Village	Location code no.	Total area of the village (in hectares rounded up to one decimal place)	Total population (2011 census)	Number of households (2011 census)	Number of educational amenities available (If not available within the village, the distance range code viz; a for < 5 Kms, b for 5-10 Kms and c for 10+ kms of nearest place where facility is available is given).									
						Pre-Primary school (PP)	Primary school (P)	Middle school (M)	Secondary School (S)	Senior Secondary school (SS)	Degree college of arts science & commerce (ASC)	Engineering college(EC)	Medical college (MC)	Management institute (MI)	Polytechnic (Pt)
1	2	3	4	5	6	7	8	9	10	11	12	13	14	15	16
120	Gooty Ananta Puram	594761	2278	2650	652	a	3	a	a	a	a	a	c	a	c
121	Virupapuram	594762	963	1263	310	a	1	1	a	a	b	b	c	b	c
122	G. Venkatampalle	594763	1191	1206	300	b	1	b	b	b	b	b	c	b	c
123	Appecherla	594764	2543	4796	1174	c	6	1	b	b	c	c	c	c	c
124	Kristipadu	594765	2200	5776	1454	1	6	1	1	b	c	c	c	c	c
125	Muppalagutti	594766	591	1112	276	c	1	a	b	b	c	c	c	c	c
126	Mallenipalle	594767	528	886	211	c	1	a	a	b	c	c	c	c	c
127	Avulampalle	594768	516	506	119	c	1	a	a	a	c	c	c	c	c
128	Miduthuru	594769	853	1419	344	c	1	1	b	b	c	c	c	c	c
129	Peddavadugur	594770	2649	7630	1886	c	8	4	3	1	c	c	c	c	c
130	Medimakulapalle	594771	649	878	184	c	1	b	b	b	c	c	c	c	c
131	Ravuludiki	594772	2035	2671	598	c	2	b	b	c	c	c	c	c	c
132	Konapuram	594773	578	606	161	b	1	b	c	c	c	c	c	c	c
133	Chintacheruvu	594774	1269	1227	322	c	1	1	c	1	c	c	c	c	c
134	Teliki	594775	548	923	231	c	1	c	c	c	c	c	c	c	c
135	Chinnavadugur	594776	1564	1340	324	c	1	1	a	a	c	c	c	c	c
136	Penakalapadu	594777	1336	1786	419	b	2	1	b	b	b	c	c	c	c
137	Konduru	594778	469	746	184	b	1	b	b	b	b	c	c	c	c
138	Nagalapuram	594779	442	451	116	b	1	b	b	b	b	c	c	c	c
139	Dimmagudi	594780	883	2202	526	c	3	1	1	b	c	c	c	c	c
140	Chitturu	594781	1191	1675	397	c	2	b	b	c	c	c	c	c	c
141	Kandlaguduru	594782	1050	1139	249	c	1	b	b	c	c	c	c	c	c
142	Chitrachedu	594783	1303	1834	436	c	2	1	1	c	b	c	c	c	c
143	Molakathalla	594784	1038	1049	256	c	2	1	a	c	c	c	c	c	c
Total			28667	45771	11129	1	50	14	6	2	0	0	0	0	0

**Census of India 2011- Village Directory
Amenities and Land use (As on 2009)**

Name of District : Anantapur

Location Code No.: 0553

Name of Mandal Parishad : Peddavadugur

Location Code No.: 0978

Number of educational amenities available (If not available within the village, the distance range code viz; a for <5 Kms, b for 5-10 Kms and c for 10+ kms of nearest place where facility is available is given).				Number of Medical Amenities available. (If not available within the village, the distance range code viz; a for < 5 Kms, b for 5-10 Kms and c for 10+ kms of nearest place where facility is available is given).										Name of Village	Sl. No.	
Vocational training school /ITI	Non-formal training centre (NFTC)	Special school for disabled (SSD)	Others (specify)	Community health centre (CHC)	Primary health centre (PHC)	Primary health sub centre (PHS)	Maternity and child welfare centre (MCW)	T. B. clinic (TBC)	Hospital-allopathic (HA)	Hospital-alternative medicine (HO)	Dispensary (D)	Veterinary hospital (VH)	Mobile health clinic (MHC)			Family welfare centre (FWC)
17	18	19	20	21	22	23	24	25	26	27	28	29	30	31	2	1
b	c	c		a	b	b	c	c	a	c	a	a	b	a	Gooty Ananta Puram	120
a	c	c		b	a	b	c	c	b	c	b	a	a	b	Virupapuram	121
b	c	c		b	b	b	c	c	b	c	b	b	b	b	G. Venkatampalle	122
b	c	c		c	a	a	c	c	c	c	c	b	b	c	Appecherla	123
c	c	c		c	l	a	c	c	c	c	c	l	c	c	Kristipadu	124
b	c	c		c	b	l	c	c	c	c	c	b	b	c	Muppalagutti	125
b	c	c		c	b	a	c	c	c	c	c	b	b	c	Mallenipalle	126
a	c	c		c	a	a	c	c	c	c	c	a	a	c	Avulampalle	127
b	c	c		c	b	a	c	c	c	c	c	b	b	c	Miduthuru	128
l	c	c		c	l	l	c	c	c	c	c	l	b	c	Peddavadugur	129
b	c	c		c	b	b	c	c	c	c	c	b	b	c	Medimakulapalle	130
c	c	c		c	b	a	c	c	c	c	c	c	c	c	Ravuludiki	131
c	c	c		c	b	b	c	c	c	c	c	c	c	c	Konapuram	132
c	c	c		c	c	l	c	c	c	c	c	c	c	c	Chintacheruvu	133
c	c	c		c	c	a	c	c	c	c	c	c	c	c	Teliki	134
a	c	c		c	a	a	c	c	c	c	c	a	a	c	Chinnavadugur	135
b	c	c		b	b	b	c	c	c	c	c	b	b	c	Penakalapadu	136
b	c	c		b	b	b	c	c	b	c	b	b	b	b	Konduru	137
b	c	c		b	b	a	c	c	b	c	b	b	b	b	Nagalapuram	138
b	c	c		c	b	l	c	c	c	c	c	b	b	c	Dimmagudi	139
c	c	c		c	c	l	c	c	c	c	c	c	c	c	Chitturu	140
c	c	c		c	c	a	c	c	c	c	c	c	c	c	Kandlaguduru	141
c	c	c		c	b	a	c	c	c	c	c	c	c	c	Chitrachedu	142
c	c	c		c	b	a	c	c	c	c	c	c	c	c	Molakathalla	143
1	0	0	0	0	2	5	0	0	0	0	0	2	0	0		

**Census of India 2011- Village Directory
Amenities and Land use (As on 2009)**

Name of District : Anantapur

Location Code No.: 0553

Name of Mandal Parishad : Peddavadugur

Location Code No.: 0978

Sl. No.	Name of Village	Number of Non-Government Medical Amenities available.							Availability of drinking water - Yes / No							
		Charitable non Govt. hospital/Nursing home.	Medical practitioner with MBBS Degree	Medical practitioner with other degree	Medical practitioner with no degree	Traditional practitioner and faith healer	Medicine Shop	Others	Tap water (Treated/Untreated)	Well water (Covered / Uncovered well)	Hand Pump	Tube wells / Bore well	Spring	River / Canal	Tank / Pond / Lake	Others
1	2	32	33	34	35	36	37	38	39	40	41	42	43	44	45	46
120	Gooty Ananta Puram	0	0	0	0	0	0	0	Yes	No	Yes	No	Yes	No	No	No
121	Virupapuram	0	0	1	0	0	0	0	Yes	No	Yes	No	No	No	Yes	No
122	G. Venkatampalle	0	0	1	0	0	0	0	Yes	No	Yes	No	No	No	Yes	No
123	Appecherla	0	0	0	1	0	0	0	Yes	No	Yes	No	No	No	No	No
124	Kristipadu	0	0	2	0	0	1	0	Yes	No	Yes	Yes	No	No	No	No
125	Muppalagutti	0	0	0	0	0	0	0	Yes	Yes	Yes	No	No	No	No	No
126	Mallenipalle	0	0	0	0	0	0	0	Yes	No	Yes	No	No	No	Yes	No
127	Avulampalle	0	0	0	0	0	0	0	Yes	No	Yes	No	No	No	No	No
128	Miduthuru	0	0	0	0	0	0	0	Yes	No	Yes	No	Yes	No	No	No
129	Peddavadugur	0	0	3	0	0	2	0	Yes	No	Yes	No	No	No	No	No
130	Medimakulapalle	0	0	0	0	0	0	0	Yes	No	Yes	No	No	No	No	No
131	Ravuludiki	0	0	0	0	0	0	0	Yes	No	Yes	No	No	No	No	No
132	Konapuram	0	0	0	0	0	0	0	Yes	No	Yes	No	No	No	No	No
133	Chintacheruvu	0	0	0	1	0	0	0	Yes	No	Yes	Yes	No	No	No	No
134	Teliki	0	0	0	0	0	0	0	Yes	No	Yes	No	No	No	Yes	No
135	Chinnavadugur	0	0	0	0	0	0	0	No	No	Yes	Yes	No	No	No	No
136	Penakalapadu	0	0	0	0	0	0	0	Yes	No	Yes	Yes	No	No	No	No
137	Konduru	0	0	0	0	0	0	0	Yes	No	Yes	Yes	No	Yes	No	No
138	Nagalapuram	0	0	0	0	0	0	0	Yes	No	Yes	Yes	No	No	No	No
139	Dimmagudi	0	0	0	0	0	0	0	Yes	No	No	No	No	No	Yes	No
140	Chitturu	0	0	0	0	0	0	0	Yes	No	Yes	No	No	Yes	No	No
141	Kandlaguduru	0	0	2	0	0	0	0	Yes	No	Yes	No	No	No	Yes	No
142	Chitrachedu	0	0	0	0	0	0	0	Yes	No	Yes	Yes	No	Yes	Yes	No
143	Molakathalla	0	0	0	0	0	0	0	Yes	No	Yes	No	Yes	Yes	No	No
Total		0	0	9	2	0	3	0	23	1	23	7	3	4	7	0

**Census of India 2011- Village Directory
Amenities and Land use (As on 2009)**

Name of District : Anantapur

Location Code No.: 0553

Name of Mandal Parishad : Peddavadugur

Location Code No.: 0978

Availability of toilet & others Yes / No				Communication and transport facilities (If amenities available code -Yes is given except for Village Pin Code ,If not available within the village , the distance range code viz; a for < 5 Kms, b for 5-10 Kms and c for 10+ kms of nearest place where facility is available is given).									Name of Village	Sl. No.
Community toilet including bath.	Community toilet excluding bath.	Rural sanitary mart or sanitary hardware outlet available near the village.	Community bio- gas or recycle of waste for productive use.	Post office(PO)	Sub post office (SPO)	Post & Telegraph office (P&TO)	Village Pin Code	Telephones (Land lines)	Public call office (PCO)	Mobile phone coverage	Internet cafes/ Common service centre (CSC)			
47	48	49	50	51	52	53	54	55	56	57	58	2	1	
No	No	No	No	Yes	a	a	515401	Yes	Yes	Yes	a	Gooty Ananta Puram	120	
No	No	No	No	a	a	b	515345	Yes	Yes	Yes	a	Virupapuram	121	
No	No	No	No	b	b	b	515425	Yes	Yes	Yes	b	G. Venkatampalle	122	
No	No	No	No	b	Yes	c	515455	Yes	Yes	Yes	c	Appecherla	123	
No	No	No	No	b	Yes	c	515455	Yes	Yes	Yes	b	Kristipadu	124	
No	No	No	No	b	a	c	515405	a	Yes	Yes	c	Muppalagutti	125	
No	No	No	No	b	b	c	515405	Yes	Yes	Yes	c	Mallenipalle	126	
No	No	No	No	a	a	c	515405	a	a	Yes	c	Avulampalle	127	
No	No	No	No	Yes	b	c	515405	Yes	Yes	Yes	c	Miduthuru	128	
No	No	No	No	Yes	Yes	c	515405	Yes	Yes	Yes	c	Peddavadugur	129	
No	No	No	No	a	b	c		Yes	Yes	Yes	c	Medimakulapalle	130	
No	No	No	No	b	a	c	515455	Yes	Yes	Yes	c	Ravuludiki	131	
No	No	No	No	b	a	c		a	Yes	Yes	c	Konapuram	132	
No	No	No	No	Yes	b	c	515455	Yes	Yes	Yes	c	Chintacheruvu	133	
No	No	No	No	Yes	a	c	515405	Yes	Yes	Yes	c	Teliki	134	
No	No	No	No	a	Yes	c	515504	Yes	Yes	Yes	c	Chinnavadugur	135	
No	No	No	No	b	b	c	515504	Yes	Yes	Yes	c	Penakalapadu	136	
No	No	No	No	b	b	b	515611	a	Yes	Yes	b	Konduru	137	
No	No	No	No	b	a	c	515611	Yes	Yes	Yes	b	Nagalapuram	138	
No	No	No	No	Yes	b	c	515405	Yes	c	Yes	c	Dimmagudi	139	
No	No	No	No	b	Yes	c	515611	Yes	Yes	Yes	c	Chitturu	140	
No	No	No	No	a	b	c		Yes	c	Yes	c	Kandlaguduru	141	
No	No	No	No	b	Yes	c	515611	Yes	Yes	Yes	c	Chitrachedu	142	
No	No	No	No	a	a	c	515611	Yes	Yes	Yes	c	Molakathalla	143	
0	0	0	0	6	6	0		20	21	24	0			

**Census of India 2011- Village Directory
Amenities and Land use (As on 2009)**

Name of District : Anantapur

Location Code No.: 0553

Name of Mandal Parishad : Peddavadugur

Location Code No.: 0978

Sl. No.	Name of Village	Communication and transport facilities (If amenities available code -Yes is given except for Village Pin Code, If not available within the village, the distance range code viz; a for < 5 Kms, b for 5-10 Kms and c for 10+ kms of nearest place where facility is available is given).								
		Private courier facility	Bus service (Public & Private)	Railway stations	Auto/Modified Autos	Taxis and Vans	Tractors	Cycle-pulled rickshaws(Manual & Machine driven)	Carts driven by animals	Sea /River ferry service
1	2	59	60	61	62	63	64	65	66	67
120	Gooty Ananta Puram	a	Yes	a	Yes	a	a		a	
121	Virupapuram	b	Yes	c	Yes	a	Yes		Yes	
122	G. Venkatampalle	b	Yes	b	Yes	b	Yes		Yes	
123	Appecherla	c	Yes	a	Yes	b	b		c	
124	Kristipadu	c	Yes	c	Yes	Yes	Yes		Yes	
125	Muppalagutti	c	Yes	c	Yes	b	b		c	
126	Mallenipalle	a	c	c	Yes	b	Yes		Yes	
127	Avulampalle	c	Yes	c	Yes	a	Yes		Yes	
128	Miduthuru	c	Yes	c	Yes	b	b		c	
129	Peddavadugur	c	Yes	c	Yes	Yes	Yes		Yes	
130	Medimakulapalle	c	Yes	c	Yes	b	c		Yes	
131	Ravuludiki	c	Yes	c	Yes	c	Yes		Yes	
132	Konapuram	c	a	b	Yes	c	c		Yes	
133	Chintacheruvu	c	Yes	c	Yes	c	Yes		Yes	
134	Teliki	c	Yes	c	c	c	c		Yes	
135	Chinnavadugur	c	Yes	c	c	a	Yes		Yes	
136	Penakalapadu	c	Yes	c	Yes	b	Yes		Yes	
137	Konduru	b	b	b	Yes	b	b		Yes	
138	Nagalapuram	b	b	c	Yes	b	b		Yes	
139	Dimmagudi	c	Yes	c	Yes	b	Yes		Yes	
140	Chitturu	c	c	c	Yes	c	c		Yes	
141	Kandlaguduru	c	Yes	c	Yes	c	Yes		Yes	
142	Chitrachedu	c	Yes	c	Yes	c	c		Yes	
143	Molakathalla	c	Yes	c	Yes	c	c		Yes	
Total		0	19	0	22	2	12	0	20	0

**Census of India 2011- Village Directory
Amenities and Land use (As on 2009)**

Name of District : Anantapur

Location Code No.: 0553

Name of Mandal Parishad : Peddavadugur

Location Code No.: 0978

Village connected to highways,village roads, banks & credit societies (If amenities available code -Yes is given, If not available within the village , the distance range code viz; a for < 5 Kms, b for 5-10 Kms and c for 10+ kms of nearest place where facility is available is given).												Name of Village	Sl. No.
Connected to national highway(NH)	Connected to state highway(SH)	Connected to major district road (MDR)	Connected to others district road	Pucca roads	Kutchcha roads	Water bounded macadam(WBM) roads	Navigable waterway (river/canal)(NW)	Footpaths (FP)	Commercial & Co-operative Banks	ATM	Agricultural Credit Societies		
68	69	70	71	72	73	74	75	76	77	78	79	2	1
a	Yes	Yes	Yes	Yes	Yes	Yes		Yes	b	b	b	Gooty Ananta Puram	120
b	Yes	a	Yes	Yes	Yes	b		Yes	b	b	a	Virupapuram	121
b	b	b	Yes	Yes	Yes	b		Yes	b	b	b	G. Venkatampalle	122
c	Yes	b	Yes	Yes	Yes	Yes		Yes	c	c	b	Appecherla	123
c	Yes	Yes	Yes	Yes	Yes	Yes		Yes	c	c	Yes	Kristipadu	124
c	a	b	Yes	Yes	Yes	b		Yes	c	c	a	Muppalagutti	125
c	b	b	Yes	Yes	Yes	b		Yes	c	c	b	Mallenipalle	126
b	b	a	Yes	Yes	Yes	b		Yes	c	c	Yes	Avulampalle	127
Yes	Yes	Yes	Yes	Yes	Yes	b		Yes	b	b	b	Miduthuru	128
b	b	b	Yes	Yes	Yes	Yes		Yes	Yes	Yes	Yes	Peddavadugur	129
b	a	b	Yes	Yes	Yes	b		Yes	c	c	Yes	Medimakulapalle	130
c	a	c	Yes	Yes	Yes	b		Yes	c	c	b	Ravuludiki	131
c	b	c	Yes	Yes	Yes	b		Yes	b	c	b	Konapuram	132
c	b	c	Yes	Yes	Yes	b		Yes	c	c	c	Chintacheruvu	133
c	a	c	Yes	Yes	Yes	b		Yes	b	c	b	Teliki	134
c	a	a	Yes	Yes	Yes	b		Yes	c	c	a	Chinnavadugur	135
c	a	b	Yes	Yes	Yes	b		Yes	c	c	b	Penakalapadu	136
b	b	b	Yes	Yes	Yes	b		Yes	b	b	b	Konduru	137
b	b	Yes	Yes	a	Yes	b		Yes	b	b	c	Nagalapuram	138
c	b	b	Yes	Yes	Yes	Yes		Yes	b	c	b	Dimmagudi	139
c	a	Yes	Yes	Yes	Yes	b		Yes	c	c	c	Chitturu	140
c	a	c	Yes	Yes	Yes	b		Yes	c	c	c	Kandlaguduru	141
c	b	Yes	Yes	Yes	Yes	b		Yes	c	c	c	Chitrachedu	142
c	a	c	Yes	Yes	Yes	b		Yes	c	c	c	Molakathalla	143
1	5	6	24	23	24	5	0	24	1	1	4		

**Census of India 2011- Village Directory
Amenities and Land use (As on 2009)**

Name of District : Anantapur

Location Code No.: 0553

Name of Mandal Parishad : Peddavadugur

Location Code No.: 0978

Sl. No.	Name of Village	Availability of miscellaneous facilities (If amenities available code -Yes is given, If not available within the village, the distance range code viz; a for < 5 Kms, b for 5-10 Kms and c for 10+ kms of nearest place where facility is available is given).									
		Self-Help Group (SHG)	Public distribution system (PDS) shop	Mandis / Regular market	Weekly Haat	Agricultural marketing society	Integrated Child Development Scheme (Nutritional Centres)	Anganwadi Centre (Nutritional Centres)	Others (Nutritional Centres)	ASHA (Accredited Social Health Activist)	Community centre with/without TV
1	2	80	81	82	83	84	85	86	87	88	89
120	Gooty Ananta Puram	Yes	Yes	b	a	b	Yes	Yes	Yes	Yes	b
121	Virupapuram	Yes	Yes	a	b	b	Yes	Yes	Yes	Yes	b
122	G. Venkatampalle	Yes	Yes	b	b	b	Yes	Yes	Yes	Yes	b
123	Appecherla	Yes	Yes	b	c	c	Yes	Yes	Yes	Yes	c
124	Kristipadu	Yes	Yes	c	Yes	c	Yes	Yes	Yes	Yes	Yes
125	Muppalagutti	Yes	Yes	b	b	c	Yes	Yes	Yes	b	Yes
126	Mallenipalle	Yes	Yes	b	a	c	Yes	Yes	Yes	Yes	c
127	Avulampalle	Yes	Yes	a	b	c	Yes	Yes	Yes	a	c
128	Miduthuru	Yes	Yes	b	b	c	Yes	Yes	Yes	Yes	c
129	Peddavadugur	Yes	Yes	Yes	Yes	c	Yes	Yes	Yes	Yes	c
130	Medimakulapalle	Yes	Yes	b	c	c	Yes	Yes	Yes	Yes	c
131	Ravuludiki	Yes	Yes	c	c	c	Yes	Yes	Yes	Yes	c
132	Konapuram	Yes	Yes	c	c	c	Yes	Yes	Yes	Yes	c
133	Chintacheruvu	Yes	Yes	c	c	c	Yes	Yes	Yes	Yes	c
134	Teliki	Yes	Yes	c	a	c	Yes	Yes	Yes	Yes	c
135	Chinnavadugur	Yes	Yes	a	b	c	Yes	Yes	Yes	Yes	c
136	Penakalapadu	Yes	Yes	b	b	c	Yes	Yes	Yes	Yes	b
137	Konduru	Yes	Yes	b	b	c	Yes	Yes	Yes	Yes	b
138	Nagalapuram	Yes	Yes	b	b	c	Yes	Yes	Yes	Yes	b
139	Dimmagudi	Yes	Yes	b	c	c	Yes	Yes	Yes	Yes	c
140	Chitturu	Yes	Yes	c	c	c	Yes	Yes	Yes	Yes	c
141	Kandlaguduru	Yes	Yes	c	c	c	Yes	Yes	Yes	Yes	c
142	Chitrachedu	Yes	Yes	c	c	c	Yes	Yes	Yes	Yes	c
143	Molakathalla	Yes	a	c	b	c	Yes	Yes	Yes	Yes	c
Total		24	23	1	2	0	24	24	24	22	2

**Census of India 2011- Village Directory
Amenities and Land use (As on 2009)**

Name of District : Anantapur

Location Code No.: 0553

Name of Mandal Parishad : Peddavadugur

Location Code No.: 0978

Availability of miscellaneous facilities (If amenities available code -Yes is given, If not available within the village, the distance range code viz: a for < 5 Kms, b for 5-10 Kms and c for 10+ kms of nearest place where facility is available is given).								Availability of electricity (Yes/No)				Nearest Town		Name of Village	Sl. No.
Sports Field,	Sports Club / Recreation Centre	Cinema / Video Hall	Public Library	Public Reading Room	Newspaper Supply	Assembly Polling station	Birth & Death Registration Office	Power Supply for Domestic Use (ED)	Power Supply for Agricultural Use (EAG)	Power Supply for Commercial Use (EC)	Power Supply for All Uses (EA)	Name	Distance range code i.e. a for <5 Kms, b for 5-10 Kms and c for 10+ kms		
90	91	92	93	94	95	96	97	98	99	100	101	102	103	2	1
b	b	b	b	b	Yes	Yes	Yes	Yes	Yes	Yes	Yes	Anantapur	c	Gooty Ananta Puram	120
b	b	b	a	a	Yes	Yes	Yes	Yes	Yes	Yes	Yes	Anantapur	c	Virupapuram	121
b	b	b	b	b	Yes	Yes	Yes	Yes	Yes	Yes	Yes	Anantapur	c	G. Venkatampalle	122
c	c	c	b	b	Yes	Yes	Yes	Yes	Yes	Yes	Yes	Anantapur	c	Appecherla	123
c	c	c	Yes	Yes	Yes	Yes	Yes	Yes	Yes	Yes	Yes	Anantapur	c	Kristipadu	124
c	c	c	b	b	Yes	Yes	Yes	Yes	Yes	Yes	Yes	Anantapur	c	Muppalagutti	125
c	c	c	b	b	Yes	Yes	Yes	Yes	Yes	Yes	Yes	Anantapur	c	Mallenipalle	126
c	c	c	a	a	Yes	Yes	Yes	Yes	Yes	Yes	Yes	Anantapur	c	Avulampalle	127
c	c	c	b	b	Yes	Yes	Yes	Yes	Yes	Yes	Yes	Anantapur	c	Miduthuru	128
c	c	c	Yes	Yes	Yes	Yes	Yes	Yes	Yes	Yes	Yes	Anantapur	c	Peddavadugur	129
c	c	c	b	b	Yes	Yes	Yes	Yes	Yes	Yes	Yes	Anantapur	c	Medimakulapalle	130
c	c	c	c	c	Yes	Yes	Yes	Yes	Yes	Yes	Yes	Anantapur	c	Ravuludiki	131
c	c	c	b	b	Yes	Yes	Yes	Yes	Yes	Yes	Yes	Anantapur	c	Konapuram	132
c	c	c	c	c	Yes	Yes	Yes	Yes	Yes	Yes	Yes	Anantapur	c	Chintacheruvu	133
c	c	c	b	b	Yes	Yes	b	Yes	Yes	Yes	Yes	Anantapur	c	Teliki	134
c	c	c	a	a	Yes	Yes	Yes	Yes	Yes	Yes	Yes	Anantapur	c	Chinnavadugur	135
c	c	c	b	b	Yes	Yes	Yes	Yes	Yes	Yes	Yes	Guntakal	c	Penakalapadu	136
c	c	b	b	b	Yes	Yes	Yes	Yes	Yes	Yes	Yes	Tadpatri	c	Konduru	137
c	c	b	b	b	Yes	Yes	a	Yes	Yes	Yes	Yes	Tadpatri	c	Nagalapuram	138
c	c	c	b	b	Yes	Yes	a	Yes	Yes	Yes	Yes	Tadpatri	c	Dimmagudi	139
c	c	b	c	c	Yes	Yes	Yes	Yes	Yes	Yes	Yes	Tadpatri	c	Chitturu	140
c	c	c	c	c	Yes	Yes	Yes	Yes	Yes	Yes	Yes	Tadpatri	c	Kandlaguduru	141
c	c	c	c	c	Yes	Yes	Yes	Yes	Yes	Yes	Yes	Tadpatri	c	Chitrachedu	142
c	c	c	c	c	Yes	Yes	a	Yes	Yes	Yes	Yes	Tadpatri	c	Molakathalla	143
0	0	0	2	2	24	24	20	24	24	24	24		0		

**Census of India 2011- Village Directory
Amenities and Land use (As on 2009)**

Name of District : Anantapur

Location Code No.: 0553

Name of Mandal Parishad : Peddavadugur

Location Code No.: 0978

Sl. No.	Name of Village	Land Use										
		Area under different types of land use (in hectares rounded up to one decimal place)										
		Forests	Area under Non-agricultural Uses	Barren and Un-cultivable land	Permanent Pastures and Other Grazing Lands	Land Under Miscellaneous Tree Crops etc.	Culturable Waste Land	Fallow lands other than current fallows	Current Fallows	Net Area Sown	Total Irrigated Land Area	Total Un-irrigated Land Area
1	2	104	105	106	107	108	109	110	111	112	113	114
120	Gooty Ananta Puram	0	275	0	0	10	9	0	0	1984	22	1962
121	Virupapuram	213	7	42.2	0	0	0	4.9	0	695.9	8.1	692.7
122	G. Venkatampalle	245	5	308.1	0	0	0	0	0	632.9	7.3	625.6
123	Appecherla	347	284.2	397.1	0	60	0	0	0	1454.7	105	1349.7
124	Kristipadu	398	20.2	279.2	0	16	0	25	25	1436.6	281.3	1205.3
125	Muppalagutti	0	181.2	10	0	0	0	0	0	399.8	0	399.8
126	Mallenipalle	63	5	73.7	0	17.1	0	0	0	369.2	4.9	364.4
127	Avulampalle	0	5	40.9	0	0	0	8.1	0	462	5.2	464.9
128	Miduthuru	0	94	0	0	1.5	0	0	0	757.5	90	667.5
129	Peddavadugur	0	316	90	2	0	0	0	0	2241	415	1826
130	Medimakulapalle	0	16	0	0	0	0	0	0	633	69	564
131	Ravuludiki	248	0	191	0	0	0	0	0	1596	92	1504
132	Konapuram	236	69	0	0	0	0	0	0	273	77	196
133	Chintacheruvu	103	203	0	0	0	0	0	0	963	0	963
134	Teliki	241	59	0	0	0	0	0	0	248	0	248
135	Chinnavadugur	0	119	0	0	0	243.1	0	0	1201.9	174.1	1027.7
136	Penakalapadu	0	119	0	0	0	12	0	0	1205	0	1205
137	Konduru	0	80	10	10	0	0	0	0	369	0	369
138	Nagalapuram	0	52	0	0	0	0	0	0	390	0	390
139	Dimmagudi	0	2.5	104.4	0	0	0	6.1	48.6	721.4	218.7	557.3
140	Chitturu	0	0	340	15	50	0	0	0	786	75	711
141	Kandlaguduru	241	4.8	95.7	0	0	0	8.1	48.6	651.8	96.9	611.6
142	Chitrachedu	333	107	0	20	20	10	0	0	813	60	753
143	Molakathalla	363	250	0	0	20	0	0	0	405	45	360
Total		3031	2273.9	1982.3	47	194.6	274.1	52.2	122.2	20689.7	1846.5	19018

**Census of India 2011- Village Directory
Amenities and Land use (As on 2009)**

Name of District : Anantapur

Location Code No.: 0553

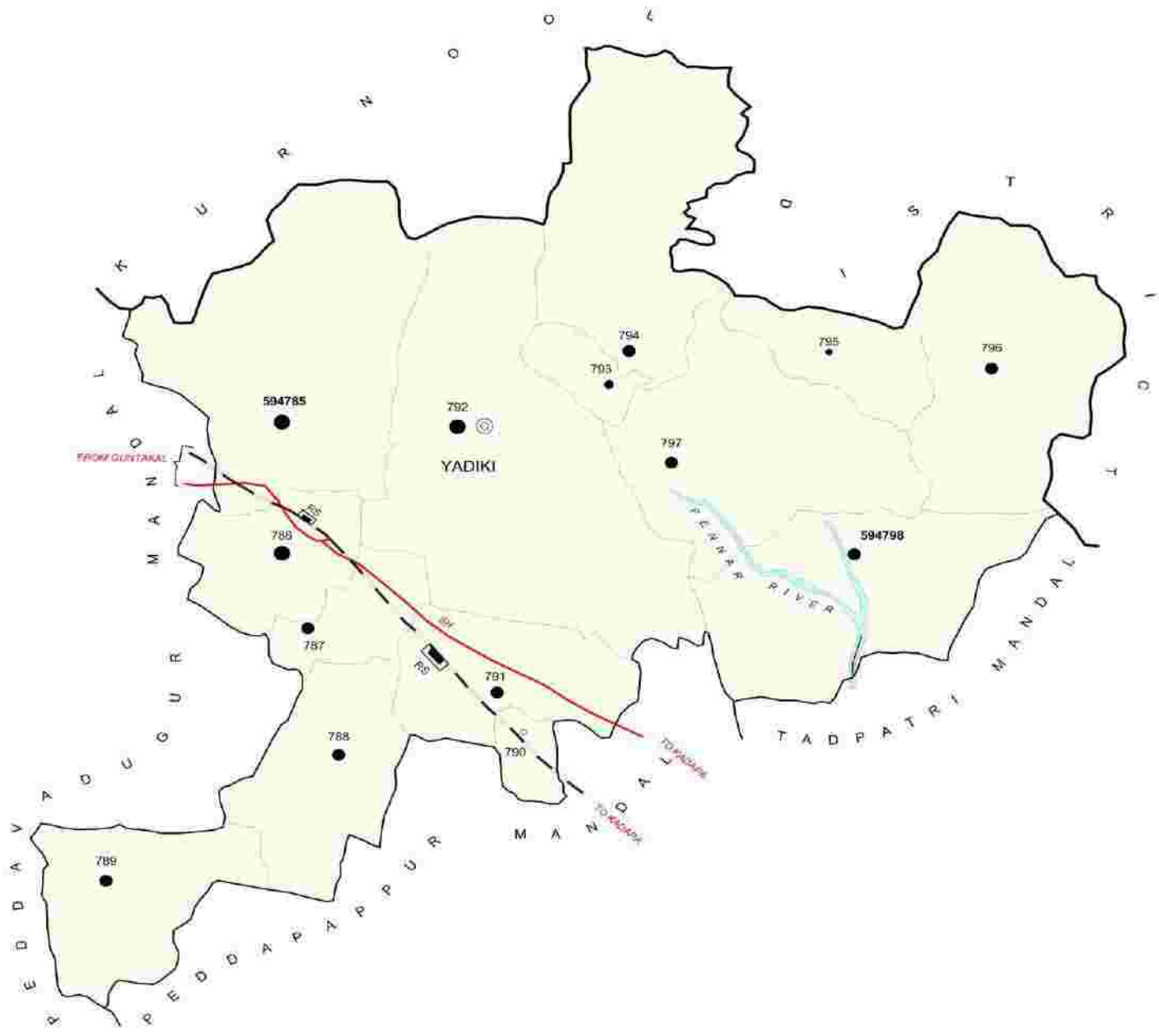
Name of Mandal Parishad : Peddavadugur

Location Code No.: 0978

Land Use					Name of three most important commodities manufactured			Name of Village	Sl. No.					
Area irrigated by source (in hectare).					First	Second	Third							
Canals (C)	Wells/Tube-wells(W/TW)	Tanks/Lakes(T/L)	Water Falls(WF)	Others(O)	115	116	117	118	119	120	121	122	2	1
0	22	0	0	0									Gooty Ananta Puram	120
0	8.1	0	0	0									Virupapuram	121
0	7.3	0	0	0									G. Venkatampalle	122
0	105	0	0	0									Appecherla	123
0	281.3	0	0	0									Kristipadu	124
0	0	0	0	0									Muppalagutti	125
0	4.9	0	0	0									Mallenipalle	126
0	5.2	0	0	0									Avulampalle	127
0	90	0	0	0									Miduthuru	128
401	14	0	0	0									Peddavadugur	129
57	12	0	0	0									Medimakulapalle	130
0	92	0	0	0									Ravuludiki	131
77	0	0	0	0									Konapuram	132
0	0	0	0	0									Chintacheruvu	133
0	0	0	0	0									Teliki	134
174.1	0	0	0	0									Chinnavadugur	135
0	0	0	0	0									Penakalapadu	136
0	0	0	0	0									Konduru	137
0	0	0	0	0									Nagalapuram	138
213.8	4.9	0	0	0									Dimmagudi	139
50	25	0	0	0									Chitturu	140
76.6	20.2	0	0	0									Kandlaguduru	141
0	60	0	0	0									Chitrachedu	142
15	30	0	0	0									Molakathalla	143
1064.5	781.9	0	0	0										

AREA : 341.27 Kms.
 POPULATION : 56122
 No. OF TOWNS : NIL
 No. OF VILLAGES : 14
 DISTANCE FROM Dist. H.Q.Rs.
 TO MANDAL : 85 Kms.

INDIA
 ANDHRA PRADESH
YADIKI MANDAL
 ANANTAPUR DISTRICT



BOUNDARY, DISTRICT.....	—————
MANDAL	—————
VILLAGE WITH MDSS CODE	● 594785
HEADQUARTERS, MANDAL	⊙
POPULATION SIZE OF VILLAGES: BELOW 200, 200-499, 500-999, 1000-4999, 5000 AND ABOVE....	● ● ● ● ●
STATE HIGHWAY	SH
RAILWAYLINE WITH STATION, BROAD GAUGE..	RS
RIVER/STREAM	~~~~~

**ALPHABETICAL LIST OF VILLAGES (MANDAL PARISHAD WISE)
ANANTAPUR DISTRICT**

Sl. No.	Name of Village	2011 Census Location Code No.	2001 Census Location Code No.
1	2	3	4
Name of Mandal Parishad : Yadiki			
Name of Mandal : Yadiki (0009)			
1	Chandana	2855305312594785	2822000902579700
2	Gudipadu	2855305312594796	2822000902580800
3	Kamalapadu	2855305312594797	2822000902580900
4	Konuppalapadu	2855305312594794	2822000902580600
5	Kundanakota	2855305312594795	2822000902580700
6	Nagarur	2855305312594788	2822000902580000
7	Nittoor	2855305312594798	2822000902581000
8	Obulapuram	2855305312594793	2822000902580500
9	Puppala	2855305312594789	2822000902580100
10	Rayalacheruvu	2855305312594786	2822000902579800
11	Thimmapuram	2855305312594790	2822000902580200
12	Tutrallapalle	2855305312594787	2822000902579900
13	Vemulapadu	2855305312594791	2822000902580300
14	Yadiki	2855305312594792	2822000902580400

**Census of India 2011- Village Directory
Amenities and Land use (As on 2009)**

Name of District : Anantapur

Location Code No.: 0553

Name of Mandal Parishad : Yadiki

Location Code No.: 0979

Sl. No.	Name of Village	Location code no.	Total area of the village (in hectares rounded up to one decimal place)	Total population (2011 census)	Number of households (2011 census)	Number of educational amenities available (If not available within the village, the distance range code viz; a for < 5 Kms, b for 5-10 Kms and c for 10+ kms of nearest place where facility is available is given).									
						Pre-Primary school (PP)	Primary school (P)	Middle school (M)	Secondary School (S)	Senior Secondary school (SS)	Degree college of arts science & commerce (ASC)	Engineering college(EC)	Medical college (MC)	Management institute (MI)	Polytechnic (Pt)
1	2	3	4	5	6	7	8	9	10	11	12	13	14	15	16
144	Chandana	594785	3577	5811	1398	a	5	2	1	b	b	c	c	c	c
145	Rayalacheruvu	594786	1417	6493	1634	3	7	4	4	b	b	c	c	c	c
146	Tutrallapalle	594787	884	1518	387	a	2	1	a	b	b	c	c	c	c
147	Nagarur	594788	2019	2320	572	2	3	1	1	b	b	c	c	c	c
148	Puppala	594789	2033	2413	599	c	4	2	1	c	c	c	c	c	c
149	Thimmapuram	594790	363	138	39	b	1	a	b	b	b	c	c	c	c
150	Vemulapadu	594791	1857	2312	600	b	2	2	b	b	b	c	c	c	c
151	Yadiki	594792	4203	24018	5844	8	21	10	8	1	1	c	c	c	c
152	Obulapuram	594793	486	736	195	a	1	a	b	b	b	c	c	c	c
153	Konuppalapadu	594794	3458	2109	540	b	2	b	b	b	b	c	c	c	c
154	Kundanakota	594795	1087	261	65	c	1	b	b	c	c	c	c	c	c
155	Gudipadu	594796	3926	1455	348	c	1	1	b	c	c	c	c	c	c
156	Kamalapadu	594797	3448	3214	846	b	4	1	b	b	b	c	c	c	c
157	Nittoor	594798	2783	3324	874	b	3	1	1	b	b	c	c	c	c
Total			31541	56122	13941	13	57	25	16	1	1	0	0	0	0

**Census of India 2011- Village Directory
Amenities and Land use (As on 2009)**

Name of District : Anantapur

Location Code No.: 0553

Name of Mandal Parishad : Yadiki

Location Code No.: 0979

Number of educational amenities available (If not available within the village, the distance range code viz; a for <5 Kms, b for 5-10 Kms and c for 10+ kms of nearest place where facility is available is given).				Number of Medical Amenities available. (If not available within the village, the distance range code viz; a for < 5 Kms, b for 5-10 Kms and c for 10+ kms of nearest place where facility is available is given).										Name of Village	Sl. No.	
Vocational training school /ITI	Non-formal training centre (NFTC)	Special school for disabled (SSD)	Others (specify)	Community health centre (CHC)	Primary health centre (PHC)	Primary health sub centre (PHS)	Maternity and child welfare centre (MCW)	T. B. clinic (TBC)	Hospital-allopathic (HA)	Hospital-alternative medicine (HO)	Dispensary (D)	Veterinary hospital (VH)	Mobile health clinic (MHC)			Family welfare centre (FWC)
17	18	19	20	21	22	23	24	25	26	27	28	29	30	31	2	1
b	c	c		c	b	1	c	c	c	b	1	b	b	b	Chandana	144
b	c	c		c	b	1	c	c	c	b	b	b	b	b	Rayalacheruvu	145
b	c	c		c	b	a	c	c	c	c	c	b	b	b	Tuttrallapalle	146
b	c	c		c	b	1	c	c	c	c	c	b	b	c	Nagarur	147
c	c	c		c	b	1	c	c	c	c	c	c	c	c	Puppala	148
b	c	c		c	b	b	c	c	c	c	c	b	b	c	Thimmapuram	149
b	c	c		c	b	b	c	c	c	b	b	b	b	b	Vemulapadu	150
1	c	c		c	1	1	c	c	c	c	c	1	b	1	Yadiki	151
b	c	c		c	b	1	c	c	c	b	c	b	b	c	Obulapuram	152
b	c	c		c	b	b	c	c	c	b	b	b	b	b	Konuppalapadu	153
c	c	c		c	b	b	c	c	c	b	b	b	c	b	Kundanakota	154
c	c	c		c	b	a	c	c	c	c	c	c	c	c	Gudipadu	155
b	c	c		c	b	b	c	c	c	b	b	b	b	c	Kamalapadu	156
b	c	c		c	b	2	c	c	b	b	b	b	b	b	Nittoor	157
1	0	0	0	0	1	8	0	0	0	0	1	1	0	1		

**Census of India 2011- Village Directory
Amenities and Land use (As on 2009)**

Name of District : Anantapur

Location Code No.: 0553

Name of Mandal Parishad : Yadiki

Location Code No.: 0979

Sl. No.	Name of Village	Number of Non-Government Medical Amenities available.							Availability of drinking water - Yes / No								
		Charitable non Govt. hospital/Nursing home.	Medical practitioner with MBBS Degree	Medical practitioner with other degree	Medical practitioner with no degree	Traditional practitioner and faith healer	Medicine Shop	Others	Tap water (Treated/Untreated)	Well water (Covered / Uncovered well)	Hand Pump	Tube wells / Bore well	Spring	River / Canal	Tank / Pond / Lake	Others	
1	2	32	33	34	35	36	37	38	39	40	41	42	43	44	45	46	
144	Chandana	0	0	2	0	0	0	0	Yes	No	Yes	Yes	No	No	No	No	
145	Rayalacheruvu	0	3	3	0	5	0	0	Yes	Yes	No	Yes	No	No	No	No	
146	Tuttrallapalle	0	0	0	0	0	0	0	No	No	Yes	No	No	No	No	No	
147	Nagarur	0	0	1	0	0	0	0	Yes	No	No	No	No	No	No	No	
148	Puppala	0	0	2	0	0	0	0	Yes	No	Yes	No	No	No	No	No	
149	Thimmapuram	0	0	0	0	0	0	0	Yes	No	Yes	No	No	No	No	No	
150	Vemulapadu	0	0	0	0	0	0	0	Yes	No	No	No	No	No	No	No	
151	Yadiki	0	7	0	0	8	1	0	Yes	No	No	Yes	No	No	No	No	
152	Obulapuram	0	0	0	0	0	0	0	Yes	No	Yes	Yes	No	No	No	No	
153	Konuppalapadu	0	0	0	0	0	0	0	Yes	No	No	Yes	No	No	No	No	
154	Kundanakota	0	0	0	0	0	0	0	Yes	No	Yes	Yes	No	No	No	No	
155	Gudipadu	0	0	0	0	0	0	0	Yes	Yes	No	Yes	No	No	No	No	
156	Kamalapadu	0	0	0	0	0	0	0	Yes	No	Yes	No	No	No	No	No	
157	Nittoor	0	0	0	0	0	0	0	Yes	No	Yes	No	No	No	No	No	
Total		0	10	8	0	13	1	0	13	2	8	7	0	0	0	0	

**Census of India 2011- Village Directory
Amenities and Land use (As on 2009)**

Name of District : Anantapur

Location Code No.: 0553

Name of Mandal Parishad : Yadiki

Location Code No.: 0979

Availability of toilet & others Yes / No				Communication and transport facilities (If amenities available code -Yes is given except for Village Pin Code ,If not available within the village , the distance range code viz; a for < 5 Kms, b for 5-10 Kms and c for 10+ kms of nearest place where facility is available is given).									Name of Village	Sl. No.
Community toilet including bath.	Community toilet excluding bath.	Rural sanitary mart or sanitary hardware outlet available near the village.	Community bio- gas or recycle of waste for productive use.	Post office(PO)	Sub post office (SPO)	Post & Telegraph office (P&TO)	Village Pin Code	Telephones (Land lines)	Public call office (PCO)	Mobile phone coverage	Internet cafes/ Common service centre (CSC)			
47	48	49	50	51	52	53	54	55	56	57	58	2	1	
No	No	No	No	b	a	b	515455	Yes	Yes	Yes	b	Chandana	144	
No	No	No	No	b	a	Yes	515455	Yes	Yes	Yes	b	Rayalacheruvu	145	
No	No	No	No	b	a	Yes	515455	Yes	Yes	Yes	a	Tuttrallapalle	146	
No	No	No	No	a	a	b	515455	Yes	Yes	Yes	b	Nagarur	147	
No	No	No	No	a	a	c	515455	Yes	Yes	Yes	c	Puppala	148	
No	No	No	No	a	a	Yes	515455	Yes	b	Yes	b	Thimmapuram	149	
No	No	No	No	a	b	b	515455	Yes	Yes	Yes	b	Vemulapadu	150	
No	No	No	No	a	Yes	Yes	515408	Yes	Yes	Yes	Yes	Yadiki	151	
No	No	No	No	a	b	b	515408	Yes	Yes	Yes	b	Obulapuram	152	
No	No	No	No	b	b	b	515408	Yes	Yes	Yes	b	Konuppalapadu	153	
No	No	No	No	a	a	c	515408	Yes	Yes	Yes	c	Kundanakota	154	
No	No	No	No	a	a	c	515408	Yes	Yes	Yes	c	Gudipadu	155	
No	No	No	No	a	b	b	515408	Yes	Yes	Yes	b	Kamalapadu	156	
No	No	No	No	a	a	b	515408	Yes	Yes	Yes	b	Nittoor	157	
0	0	0	0	0	1	4		14	13	14	1			

**Census of India 2011- Village Directory
Amenities and Land use (As on 2009)**

Name of District : Anantapur

Location Code No.: 0553

Name of Mandal Parishad : Yadiki

Location Code No.: 0979

Sl. No.	Name of Village	Communication and transport facilities (If amenities available code -Yes is given except for Village Pin Code, If not available within the village, the distance range code viz; a for < 5 Kms, b for 5-10 Kms and c for 10+ kms of nearest place where facility is available is given).								
		Private courier facility	Bus service (Public & Private)	Railway stations	Auto/Modified Autos	Taxis and Vans	Tractors	Cycle-pulled rickshaws(Manual & Machine driven)	Carts driven by animals	Sea /River ferry service
1	2	59	60	61	62	63	64	65	66	67
144	Chandana	c	Yes	c	Yes	b	Yes		Yes	
145	Rayalacheruvu	b	Yes	Yes	Yes	Yes	Yes	Yes	Yes	
146	Tuttrallapalle	a	Yes	a	Yes	Yes	Yes	Yes	Yes	
147	Nagarur	b	Yes	b	Yes	Yes	Yes		Yes	
148	Puppala	c	Yes	c	Yes	c	Yes		Yes	
149	Thimmapuram	b	b	b	Yes	b	Yes		Yes	
150	Vemulapadu	b	b	Yes	Yes	b	Yes		Yes	
151	Yadiki	Yes	Yes	b	Yes	Yes	Yes	Yes	Yes	
152	Obulapuram	b	Yes	c	Yes	b	Yes	Yes	Yes	
153	Konuppalapadu	b	Yes	c	Yes	b	Yes		Yes	
154	Kundanakota	c	b	c	Yes	Yes	Yes		Yes	
155	Gudipadu	c	Yes	c	Yes	c	Yes		Yes	
156	Kamalapadu	b	b	c	Yes	b	Yes		Yes	
157	Nittoor	b	Yes	c	Yes	b	Yes		Yes	
Total		1	10	2	14	5	14	4	14	0

**Census of India 2011- Village Directory
Amenities and Land use (As on 2009)**

Name of District : Anantapur

Location Code No.: 0553

Name of Mandal Parishad : Yadiki

Location Code No.: 0979

Village connected to highways,village roads, banks & credit societies (If amenities available code -Yes is given, If not available within the village , the distance range code viz; a for < 5 Kms, b for 5-10 Kms and c for 10+ kms of nearest place where facility is available is given).												Name of Village	Sl. No.
Connected to national highway(NH)	Connected to state highway(SH)	Connected to major district road (MDR)	Connected to others district road	Pucca roads	Kutchcha roads	Water bounded macadam(WBM) roads	Navigable waterway (river/canal)(NW)	Footpaths (FP)	Commercial & Co-operative Banks	ATM	Agricultural Credit Societies		
68	69	70	71	72	73	74	75	76	77	78	79	2	1
c	a	b	Yes	Yes	Yes	Yes		Yes	c	c	b	Chandana	144
c	Yes	Yes	Yes	Yes	Yes	Yes		Yes	Yes	Yes	Yes	Rayalacheruvu	145
c	a	b	Yes	Yes	Yes	b		Yes	Yes	Yes	a	Tuttrallapalle	146
c	b	b	Yes	Yes	Yes	b		Yes	b	c	b	Nagarur	147
c	b	c	Yes	Yes	Yes	b		Yes	c	c	b	Puppala	148
c	b	b	Yes	b	Yes	b		Yes	b	c	a	Thimmapuram	149
c	Yes	b	Yes	Yes	Yes	b		Yes	b	c	Yes	Vemulapadu	150
c	a	Yes	Yes	Yes	Yes	Yes		Yes	Yes	Yes	Yes	Yadiki	151
c	a	b	Yes	Yes	Yes	b		Yes	c	c	b	Obulapuram	152
c	a	b	Yes	Yes	Yes	b		Yes	c	c	b	Konuppalapadu	153
c	a	c	Yes	a	Yes	b		Yes	c	c	c	Kundanakota	154
c	a	c	Yes	Yes	Yes	b		Yes	c	c	c	Gudipadu	155
c	a	b	Yes	Yes	Yes	Yes		Yes	b	c	Yes	Kamalapadu	156
c	a	Yes	Yes	Yes	Yes	Yes		Yes	b	c	Yes	Nittoor	157
0	2	3	14	12	14	5	0	14	3	3	5		

**Census of India 2011- Village Directory
Amenities and Land use (As on 2009)**

Name of District : Anantapur

Location Code No.: 0553

Name of Mandal Parishad : Yadiki

Location Code No.: 0979

Sl. No.	Name of Village	Availability of miscellaneous facilities (If amenities available code -Yes is given, If not available within the village, the distance range code viz; a for < 5 Kms, b for 5-10 Kms and c for 10+ kms of nearest place where facility is available is given).									
		Self-Help Group (SHG)	Public distribution system (PDS) shop	Mandis / Regular market	Weekly Haat	Agricultural marketing society	Integrated Child Development Scheme (Nutritional Centres)	Anganwadi Centre (Nutritional Centres)	Others (Nutritional Centres)	ASHA (Accredited Social Health Activist)	Community centre with/without TV
1	2	80	81	82	83	84	85	86	87	88	89
144	Chandana	Yes	Yes	b	b	c	Yes	Yes	Yes	Yes	c
145	Rayalacheruvu	Yes	Yes	Yes	b	c	Yes	Yes	Yes	Yes	Yes
146	Tutrallapalle	Yes	Yes	b	b	c	Yes	Yes	Yes	Yes	a
147	Nagarur	Yes	Yes	b	c	c	Yes	Yes	Yes	Yes	a
148	Puppala	Yes	Yes	c	b	c	Yes	Yes	Yes	a	c
149	Thimmapuram	Yes	a	b	b	c	Yes	Yes	Yes	a	b
150	Vemulapadu	Yes	Yes	b	a	c	Yes	Yes	Yes	Yes	b
151	Yadiki	Yes	Yes	Yes	Yes	c	Yes	Yes	Yes	Yes	b
152	Obulapuram	Yes	a	b	b	c	Yes	Yes	Yes	Yes	b
153	Konuppalapadu	Yes	Yes	b	c	c	Yes	Yes	Yes	Yes	b
154	Kundanakota	Yes	b	c	c	c	Yes	a	Yes	b	b
155	Gudipadu	Yes	Yes	c	b	c	Yes	Yes	Yes	Yes	c
156	Kamalapadu	Yes	Yes	b	b	c	Yes	Yes	Yes	b	b
157	Nittoor	Yes	Yes	b	c	c	Yes	Yes	Yes	Yes	b
Total		14	11	2	1	0	14	13	14	10	1

**Census of India 2011- Village Directory
Amenities and Land use (As on 2009)**

Name of District : Anantapur

Location Code No.: 0553

Name of Mandal Parishad : Yadiki

Location Code No.: 0979

Availability of miscellaneous facilities (If amenities available code -Yes is given, If not available within the village, the distance range code viz: a for < 5 Kms, b for 5-10 Kms and c for 10+ kms of nearest place where facility is available is given).								Availability of electricity (Yes/No)				Nearest Town		Name of Village	Sl. No.
Sports Field,	Sports Club / Recreation Centre	Cinema / Video Hall	Public Library	Public Reading Room	Newspaper Supply	Assembly Polling station	Birth & Death Registration Office	Power Supply for Domestic Use (ED)	Power Supply for Agricultural Use (EAG)	Power Supply for Commercial Use (EC)	Power Supply for All Uses (EA)	Name	Distance range code i.e. a for <5 Kms, b for 5-10 Kms and c for 10+ kms		
90	91	92	93	94	95	96	97	98	99	100	101	102	103	2	1
c	c	c	b	b	Yes	Yes	Yes	Yes	Yes	Yes	Yes	Tadpatri	c	Chandana	144
c	c	c	b	b	Yes	a	Yes	Yes	Yes	Yes	Yes	Tadpatri	c	Rayalacheruvu	145
c	c	b	b	b	Yes	Yes	Yes	Yes	Yes	Yes	Yes	Tadpatri	c	Tuttrallapalle	146
c	c	b	b	b	Yes	Yes	Yes	Yes	Yes	Yes	Yes	Tadpatri	c	Nagarur	147
c	c	c	c	c	Yes	Yes	Yes	Yes	Yes	Yes	Yes	Tadpatri	c	Puppala	148
b	c	c	c	c	Yes	a	a	Yes	Yes	Yes	Yes	Tadpatri	c	Thimmapuram	149
c	c	b	b	b	Yes	Yes	Yes	Yes	Yes	Yes	Yes	Tadpatri	c	Vemulapadu	150
c	c	Yes	Yes	Yes	Yes	Yes	Yes	Yes	Yes	Yes	Yes	Tadpatri	c	Yadiki	151
c	c	b	b	b	Yes	Yes	a	Yes	Yes	Yes	Yes	Tadpatri	c	Obulapuram	152
c	c	b	b	b	Yes	Yes	Yes	Yes	Yes	Yes	Yes	Tadpatri	c	Konuppalapadu	153
c	c	c	c	c	Yes	Yes	Yes	Yes	Yes	Yes	Yes	Tadpatri	c	Kundanakota	154
c	c	c	c	c	Yes	Yes	Yes	Yes	Yes	Yes	Yes	Tadpatri	c	Gudipadu	155
c	c	b	b	b	Yes	Yes	Yes	Yes	Yes	Yes	Yes	Tadpatri	c	Kamalapadu	156
c	c	b	b	b	Yes	Yes	Yes	Yes	Yes	Yes	Yes	Tadpatri	c	Nittoor	157
0	0	1	1	1	14	12	12	14	14	14	14		0		

**Census of India 2011- Village Directory
Amenities and Land use (As on 2009)**

Name of District : Anantapur

Location Code No.: 0553

Name of Mandal Parishad : Yadiki

Location Code No.: 0979

Sl. No.	Name of Village	Land Use										
		Area under different types of land use (in hectares rounded up to one decimal place)										
1	2	104	105	106	107	108	109	110	111	112	113	114
		Forests	Area under Non-agricultural Uses	Barren and Un-cultivable land	Permanent Pastures and Other Grazing Lands	Land Under Miscellaneous Tree Crops etc.	Culturable Waste Land	Fallow lands other than current fallows	Current Fallows	Net Area Sown	Total Irrigated Land Area	Total Un-irrigated Land Area
144	Chandana	993	223	484	0	0	2	8	460	1407	643	1232
145	Rayalacheruvu	459	121	18	0	0	19	4	3	793	298	502
146	Tutrallapalle	0	70	130	0	0	45	44	115	480	59	580
147	Nagarur	0	57	24	0	0	126	212	40	1560	151	1661
148	Puppala	452	112	96	0	0	18	52	45	1258	127	1228
149	Thimmapuram	0	43	1	0	0	4	76	143	96	13	302
150	Vemulapadu	0	148	662	0	0	26	55	68	898	13	1008
151	Yadiki	1593	246	131	0	0	219	144	889	981	361	1653
152	Obulapuram	0	34	44	0	0	12	13	8	375	95	301
153	Konuppalapadu	1407	161	1308	0	0	7	23	231	321	253	322
154	Kundanakota	0	12	522	0	0	8	34	159	352	16	529
155	Gudipadu	1013	130	1554	0	0	61	102	835	231	1	1167
156	Kamalapadu	0	159	1562	0	0	101	67	39	1520	172	1454
157	Nittoor	0	229	29	0	0	376	240	620	1289	168	1981
Total		5917	1745	6565	0	0	1024	1074	3655	11561	2370	13920

**Census of India 2011- Village Directory
Amenities and Land use (As on 2009)**

Name of District : Anantapur

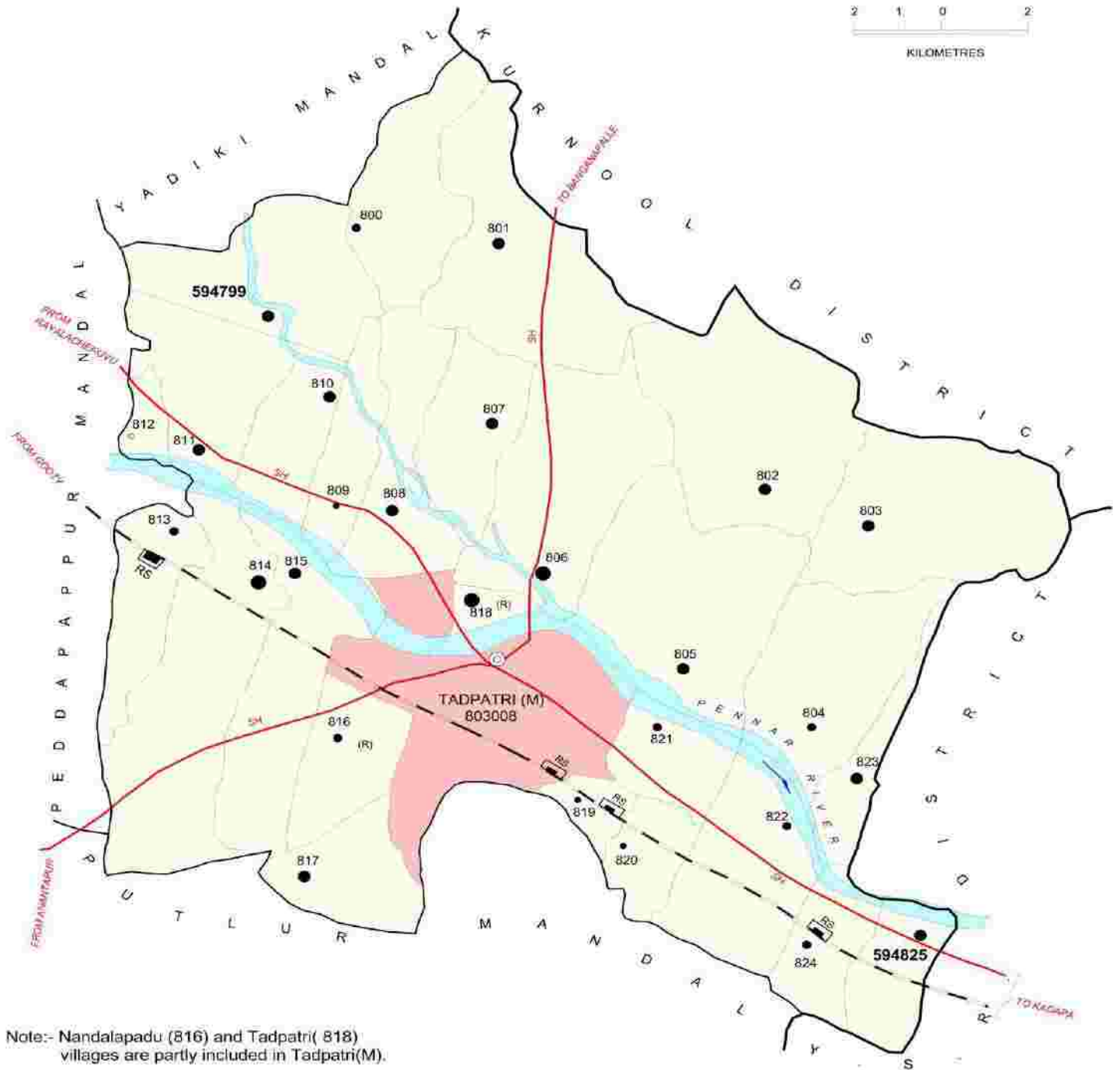
Location Code No.: 0553

Name of Mandal Parishad : Yadiki

Location Code No.: 0979

Land Use					Name of three most important commodities manufactured	Name of Village	Sl. No.		
Area irrigated by source (in hectare).									
Canals (C)	Wells/Tube-wells(W/TW)	Tanks/Lakes(T/L)	Water Falls(WF)	Others(O)	First	Second	Third		
115	116	117	118	119	120	121	122	2	1
0	643	0	0	0	Crushing Stones	Rice	Chandana		144
0	298	0	0	0			Rayalacheruvu		145
0	59	0	0	0			Tutrallapalle		146
0	151	0	0	0	Crushing Stones		Nagarur		147
0	127	0	0	0			Puppala		148
0	13	0	0	0			Thimmapuram		149
0	13	0	0	0			Vemulapadu		150
0	361	0	0	0			Yadiki		151
0	95	0	0	0			Obulapuram		152
0	253	0	0	0	Polish Granite Stones		Konuppalapadu		153
0	16	0	0	0			Kundanakota		154
0	1	0	0	0	Cement		Gudipadu		155
0	172	0	0	0	Cement		Kamalapadu		156
168	0	0	0	0			Nittoor		157
168	2202	0	0	0					

INDIA
ANDHRA PRADESH
TADPATRI MANDAL
ANANTAPUR DISTRICT



Note:- Nandalapadu (816) and Tadpatri(818) villages are partly included in Tadpatri(M).

BOUNDARY, DISTRICT.....	—————
" MANDAL	—————
" VILLAGE WITH MDDS CODE	594799
HEADQUARTERS, MANDAL	⊙
POPULATION SIZE OF VILLAGES: BELOW 200, 200-499, 500-999, 1000-4999, 5000 AND ABOVE.....	○ ● ● ● ●
SATUTORY TOWN WITH MDDS CODE.....	803008
STATE HIGHWAY	SH
RAILWAYLINE WITH STATION, BROAD GAUGE..	RS
RIVER/STREAM	~~~~~

AREA : 361.04 Kms.
 POPULATION : 165672
 No. OF TOWNS :1
 No. OF VILLAGES :27
 DISTANCE FROM Dist. H. Qrts.
 TO MANDAL : 56 Kms.

**ALPHABETICAL LIST OF VILLAGES (MANDAL PARISHAD WISE)
ANANTAPUR DISTRICT**

Sl. No.	Name of Village	2011 Census Location Code No.	2001 Census Location Code No.
1	2	3	4
Name of Mandal Parishad : Tadpatri			
Name of Mandal : Tadpatri (0010)			
1	Alur	2855305313594805	2822001002581700
2	Bhogasamudram	2855305313594801	2822001002581300
3	Bodaipalle	2855305313594823	2822001002583500
4	Bondaladinne	2855305313594825	2822001002583700
5	Brahmanapalle	2855305313594799	2822001002581100
6	Challavaripalle	2855305313594819	2822001002583100
7	Chinnapolamada	2855305313594815	2822001002582700
8	Chukkalur	2855305313594808	2822001002582000
9	Diguvapalle	2855305313594817	2822001002582900
10	Gangadevipalle	2855305313594810	2822001002582200
11	Husenapuram	2855305313594821	2822001002583300
12	Igudur	2855305313594811	2822001002582300
13	Jambulapadu	2855305313594820	2822001002583200
14	Kaverisamudram	2855305313594807	2822001002581900
15	Komali	2855305313594813	2822001002582500
16	Nandalapadu (R)	2855305313594816	2822001002582800
17	Peddapolamada	2855305313594814	2822001002582600
18	Puliproddatur	2855305313594809	2822001002582100
19	Sajjaladinne	2855305313594806	2822001002581800
20	Seethampuram	2855305313594812	2822001002582400
21	Tadpatri (R)	2855305313594818	2822001002583000
22	Talaricheruvu	2855305313594802	2822001002581400
23	Uruchinthala	2855305313594803	2822001002581500
24	Vanganur	2855305313594824	2822001002583600
25	Veerapuram	2855305313594822	2822001002583400
26	Velamakur	2855305313594804	2822001002581600
27	Venkatampalle	2855305313594800	2822001002581200

**Census of India 2011- Village Directory
Amenities and Land use (As on 2009)**

Name of District : Anantapur

Location Code No.: 0553

Name of Mandal Parishad : Tadpatri

Location Code No.: 0980

Sl. No.	Name of Village	Location code no.	Total area of the village (in hectares rounded up to one decimal place)	Total population (2011 census)	Number of households (2011 census)	Number of educational amenities available (If not available within the village, the distance range code viz; a for < 5 Kms, b for 5-10 Kms and c for 10+ kms of nearest place where facility is available is given).										
						Pre-Primary school (PP)	Primary school (P)	Middle school (M)	Secondary School (S)	Senior Secondary school (SS)	Degree college of arts science & commerce (ASC)	Engineering college(EC)	Medical college (MC)	Management institute (MI)	Polytechnic (Pt)	
1	2	3	4	5	6	7	8	9	10	11	12	13	14	15	16	
158	Brahmanapalle	594799	1637	2594	649	c	3	1	1	c	c	c	c	c	c	
159	Venkatampalle	594800	821	981	245	c	1	a	a	c	c	c	c	c	c	
160	Bhogasamudram	594801	1344	3870	939	c	4	1	b	c	c	c	c	c	c	
161	Talaricheruvu	594802	2440	1483	387	1	2	b	b	b	b	b	c	c	b	
162	Uruchinthala	594803	2171	1132	291	1	2	c	c	c	c	c	c	c	c	
163	Velamakur	594804	1673	903	223	1	1	c	c	c	c	c	c	c	c	
164	Alur	594805	1681	1350	337	1	1	b	b	c	c	c	c	c	c	
165	Sajjaladinne	594806	1833	5545	1463	a	4	1	1	a	a	a	c	c	a	
166	Kaverisamudram	594807	1002	1190	287	b	b	b	b	b	b	b	c	c	b	
167	Chukkalur	594808	1121	3394	890	b	4	1	1	b	b	b	c	c	b	
168	Puliproddatur	594809	607	439	115	b	1	a	a	b	b	b	c	c	b	
169	Gangadevipalle	594810	668	1640	391	c	1	b	b	c	c	c	c	c	c	
170	Igudur	594811	1351	1816	423	b	3	1	b	b	b	b	c	c	b	
171	Seethampuram	594812	169	72	17	c	1	a	b	c	c	c	c	c	c	
172	Komali	594813	836	827	217	a	2	a	a	b	b	b	c	c	b	
173	Peddapolamada	594814	2392	5802	1429	1	5	1	2	b	b	b	c	c	b	
174	Chinnapolamada	594815	1989	4181	1053	1	4	b	1	b	b	1	c	c	b	
175	Nandalapadu (R)	594816	1141	847	207	a	1	1	1	a	a	a	c	c	a	
176	Diguvapalle	594817	833	1921	458	b	4	b	b	b	b	b	c	c	b	
177	Tadpatri (R)	594818	3048	12819	3201	a	1	a	a	a	a	a	c	c	a	
178	Challavaripalle	594819	395	294	70	b	1	b	b	b	b	b	c	c	b	
179	Jambulapadu	594820	482	254	56	b	1	b	b	b	b	b	c	c	b	
180	Husenapuram	594821	668	518	133	a	1	a	a	a	a	a	c	c	a	

**Census of India 2011- Village Directory
Amenities and Land use (As on 2009)**

Name of District : Anantapur

Location Code No.: 0553

Name of Mandal Parishad : Tadpatri

Location Code No.: 0980

Number of educational amenities available (If not available within the village, the distance range code viz; a for <5 Kms, b for 5-10 Kms and c for 10+ kms of nearest place where facility is available is given).				Number of Medical Amenities available. (If not available within the village, the distance range code viz; a for < 5 Kms, b for 5-10 Kms and c for 10+ kms of nearest place where facility is available is given).										Name of Village	Sl. No.	
Vocational training school /ITI	Non-formal training centre (NFTC)	Special school for disabled (SSD)	Others (specify)	Community health centre (CHC)	Primary health centre (PHC)	Primary health sub centre (PHS)	Maternity and child welfare centre (MCW)	T. B. clinic (TBC)	Hospital-allopathic (HA)	Hospital-alternative medicine (HO)	Dispensary (D)	Veterinary hospital (VH)	Mobile health clinic (MHC)			Family welfare centre (FWC)
17	18	19	20	21	22	23	24	25	26	27	28	29	30	31	2	1
c	c	c		c	b	1	c	c	c	c	c	c	c	c	Brahmanapalle	158
c	c	c		c	b	1	c	c	c	c	c	c	c	c	Venkatampalle	159
c	c	c		c	b	a	c	c	c	c	c	c	c	c	Bhogasamudram	160
b	c	c		b	b	1	c	c	b	b	b	b	b	b	Talaricheruvu	161
c	c	c		b	b	1	c	c	b	b	b	b	c	b	Uruchinthala	162
c	c	c		c	b	1	c	c	c	c	c	c	c	c	Velamakur	163
c	c	c		c	b	1	c	c	c	c	c	c	c	c	Alur	164
a	c	c		a	a	1	c	c	a	a	a	a	a	a	Sajjaladinne	165
b	c	c		b	b	1	c	c	b	b	b	b	b	b	Kaverisamudram	166
b	c	c		b	1	1	c	c	b	b	b	1	b	b	Chukkalur	167
b	c	c		c	a	a	c	c	c	c	c	c	b	c	Puliproddatur	168
c	c	c		c	b	1	c	c	c	c	c	c	c	c	Gangadevipalle	169
b	c	c		b	b	1	c	c	b	b	b	b	b	b	Igudur	170
c	c	c		c	b	1	c	c	c	c	c	c	c	c	Seetharampuram	171
b	c	c		b	a	a	c	c	b	b	b	b	b	b	Komali	172
b	c	c		b	b	1	c	c	b	b	1	b	b	b	Peddapolamada	173
b	c	c		b	b	1	c	c	b	b	b	b	b	b	Chinnapolamada	174
a	c	c		a	a	b	c	c	a	a	a	1	1	a	Nandalapadu (R)	175
b	c	c		b	b	1	c	c	b	b	b	b	b	b	Diguvapalle	176
a	c	c		1	a	a	c	c	a	a	a	a	a	a	Tadpatri (R)	177
b	c	c		b	b	b	c	c	b	b	b	b	b	b	Challavaripalle	178
b	c	c		b	b	b	c	c	b	b	b	b	b	b	Jambulapadu	179
a	c	c		a	a	a	c	c	a	a	a	a	a	a	Husenapuram	180

**Census of India 2011- Village Directory
Amenities and Land use (As on 2009)**

Name of District : Anantapur

Location Code No.: 0553

Name of Mandal Parishad : Tadpatri

Location Code No.: 0980

Sl. No.	Name of Village	Number of Non-Government Medical Amenities available.							Availability of drinking water - Yes / No							
		Charitable non Govt. hospital/Nursing home.	Medical practitioner with MBBS Degree	Medical practitioner with other degree	Medical practitioner with no degree	Traditional practitioner and faith healer	Medicine Shop	Others	Tap water (Treated/Untreated)	Well water (Covered / Uncovered well)	Hand Pump	Tube wells / Bore well	Spring	River / Canal	Tank / Pond / Lake	Others
1	2	32	33	34	35	36	37	38	39	40	41	42	43	44	45	46
158	Brahmanapalle	0	0	0	0	0	0	0	Yes	No	Yes	Yes	No	No	Yes	No
159	Venkatampalle	0	0	0	0	0	0	0	Yes	No	Yes	Yes	No	Yes	No	No
160	Bhogasamudram	0	0	0	0	0	0	0	Yes	No	Yes	Yes	No	No	Yes	No
161	Talaricheruvu	0	0	0	0	0	0	0	Yes	No	Yes	Yes	No	No	No	No
162	Uruchinthala	0	0	0	0	0	0	0	Yes	No	Yes	Yes	No	No	No	No
163	Velamakur	0	0	0	0	0	0	0	Yes	No	Yes	Yes	No	No	Yes	No
164	Alur	0	0	0	0	0	0	0	Yes	No	Yes	Yes	No	No	Yes	No
165	Sajjaladinne	0	0	0	0	0	0	0	Yes	No	Yes	Yes	No	Yes	No	No
166	Kaverisamudram	0	0	0	0	0	0	1	Yes	No	Yes	Yes	No	Yes	No	No
167	Chukkalar	0	0	1	0	0	0	0	Yes	No	Yes	Yes	No	Yes	No	No
168	Puliproddatur	0	0	0	0	0	0	0	Yes	No	Yes	Yes	No	Yes	No	No
169	Gangadevipalle	0	0	0	0	0	0	0	Yes	No	Yes	Yes	No	Yes	No	No
170	Igudur	0	0	0	0	0	0	0	Yes	No	Yes	Yes	No	No	No	No
171	Seethampuram	0	0	0	0	0	0	0	Yes	No	Yes	Yes	No	No	No	No
172	Komali	0	0	1	0	0	0	0	Yes	No	Yes	Yes	No	No	No	No
173	Peddapolamada	0	0	0	1	0	1	0	Yes	No	Yes	Yes	No	No	Yes	No
174	Chinnapolamada	0	0	0	0	0	0	0	Yes	No	Yes	No	No	No	No	No
175	Nandalapadu (R)	0	0	0	0	0	0	0	Yes	No	Yes	Yes	No	Yes	Yes	No
176	Diguvapalle	0	0	0	0	0	0	0	Yes	No	Yes	Yes	No	No	No	No
177	Tadpatri (R)	0	0	0	0	0	0	0	Yes	No	Yes	No	No	No	No	No
178	Challavaripalle	0	0	0	0	0	0	0	Yes	No	Yes	No	No	No	No	No
179	Jambulapadu	0	0	0	0	0	0	0	Yes	No	Yes	No	No	No	No	No
180	Husenapuram	0	0	0	0	0	0	0	Yes	No	Yes	No	No	No	No	No

**Census of India 2011- Village Directory
Amenities and Land use (As on 2009)**

Name of District : Anantapur

Location Code No.: 0553

Name of Mandal Parishad : Tadpatri

Location Code No.: 0980

Availability of toilet & others Yes / No				Communication and transport facilities (If amenities available code -Yes is given except for Village Pin Code ,If not available within the village , the distance range code viz; a for < 5 Kms, b for 5-10 Kms and c for 10+ kms of nearest place where facility is available is given).									Name of Village	Sl. No.
Community toilet including bath.	Community toilet excluding bath.	Rural sanitary mart or sanitary hardware outlet available near the village.	Community bio- gas or recycle of waste for productive use.	Post office(PO)	Sub post office (SPO)	Post & Telegraph office (P&TO)	Village Pin Code	Telephones (Land lines)	Public call office (PCO)	Mobile phone coverage	Internet cafes/ Common service centre (CSC)			
47	48	49	50	51	52	53	54	55	56	57	58	2	1	
No	No	No	No	a	Yes	c	515415	Yes	c	Yes	c	Brahmanapalle	158	
No	No	No	No	a	a	c	515415	Yes	c	Yes	c	Venkatampalle	159	
No	No	No	No	a	Yes	c	515415	Yes	c	Yes	c	Bhogasamudram	160	
No	No	No	No	a	Yes	b	515415	Yes	b	Yes	b	Talaricheruvu	161	
No	No	No	No	a	Yes	c	515415	Yes	c	Yes	c	Uruchinthala	162	
No	No	No	No	a	a	c	515415	Yes	c	Yes	c	Velamakur	163	
No	No	No	No	a	Yes	c	515415	Yes	c	Yes	c	Alur	164	
No	No	No	No	a	Yes	a	515415	Yes	a	Yes	a	Sajjaladinne	165	
No	No	No	No	b	Yes	b	515415	Yes	b	Yes	b	Kaverisamudram	166	
No	No	No	No	b	Yes	b	515415	Yes	Yes	Yes	b	Chukkalur	167	
No	No	No	No	a	a	b	515415	Yes	Yes	Yes	b	Puliproddatur	168	
No	No	No	No	a	b	c	515415	Yes	Yes	Yes	c	Gangadevipalle	169	
No	No	No	No	a	Yes	b	515415	Yes	b	Yes	b	Igudur	170	
No	No	No	No	a	a	c	515415	Yes	c	Yes	c	Seethampuram	171	
No	No	No	No	b	a	b	515415	Yes	b	Yes	b	Komali	172	
No	No	No	No	b	Yes	b	515415	Yes	b	Yes	b	Peddapolamada	173	
No	No	No	No	b	a	b	515415	Yes	b	Yes	b	Chinnapolamada	174	
No	No	No	No	a	Yes	a	515415	Yes	a	Yes	a	Nandalapadu (R)	175	
No	No	No	No	b	a	b	515415	Yes	b	Yes	b	Diguvapalle	176	
No	No	No	No	a	a	a	515415	Yes	a	Yes	a	Tadpatri (R)	177	
No	No	No	No	b	Yes	b	515415	Yes	b	Yes	b	Challavaripalle	178	
No	No	No	No	b	a	b	515415	a	b	Yes	b	Jambulapadu	179	
No	No	No	No	a	a	a	515415	Yes	a	Yes	a	Husenapuram	180	

**Census of India 2011- Village Directory
Amenities and Land use (As on 2009)**

Name of District : Anantapur

Location Code No.: 0553

Name of Mandal Parishad : Tadpatri

Location Code No.: 0980

Sl. No.	Name of Village	Communication and transport facilities (If amenities available code -Yes is given except for Village Pin Code, If not available within the village, the distance range code viz; a for < 5 Kms, b for 5-10 Kms and c for 10+ kms of nearest place where facility is available is given).									
		Private courier facility	Bus service (Public & Private)	Railway stations	Auto/Modified Autos	Taxis and Vans	Tractors	Cycle-pulled rickshaws(Manual & Machine driven)	Carts driven by animals	Sea /River ferry service	
1	2	59	60	61	62	63	64	65	66	67	
158	Brahmanapalle	c	Yes	b	Yes	c	Yes		Yes		
159	Venkatampalle	c	Yes	c	Yes	c	Yes		Yes		
160	Bhogasamudram	c	Yes	c	Yes	c	Yes		Yes		
161	Talaricheruvu	b	Yes	b	Yes	b	Yes		Yes		
162	Uruchinthala	c	Yes	c	Yes	c	Yes		Yes		
163	Velamakur	c	Yes	c	Yes	c	Yes		Yes		
164	Alur	c	Yes	c	Yes	c	Yes		Yes		
165	Sajjaladinne	a	Yes	a	Yes	a	Yes		Yes		
166	Kaverisamudram	b	Yes	b	Yes	b	Yes		Yes		
167	Chukkalar	b	Yes	b	Yes	b	Yes		Yes		
168	Puliproddatur	b	Yes	b	Yes	Yes	Yes		Yes		
169	Gangadevipalle	c	a	c	Yes	Yes	Yes		Yes		
170	Igudur	b	b	b	Yes	b	Yes		Yes		
171	Seethampuram	c	c	c	Yes	c	Yes		Yes		
172	Komali	b	Yes	Yes	Yes	b	Yes		Yes		
173	Peddapolamada	b	Yes	b	Yes	b	Yes		Yes		
174	Chinnapolamada	b	Yes	b	Yes	b	Yes		Yes		
175	Nandalapadu (R)	a	a	a	Yes	a	Yes		Yes		
176	Diguvapalle	b	b	b	Yes	b	Yes		Yes		
177	Tadpatri (R)	a	a	a	Yes	a	Yes		Yes		
178	Challavaripalle	b	a	Yes	Yes	b	Yes		Yes		
179	Jambulapadu	b	b	b	Yes	b	Yes		Yes		
180	Husenapuram	a	Yes	a	Yes	a	Yes		Yes		

**Census of India 2011- Village Directory
Amenities and Land use (As on 2009)**

Name of District : Anantapur

Location Code No.: 0553

Name of Mandal Parishad : Tadpatri

Location Code No.: 0980

Village connected to highways,village roads, banks & credit societies (If amenities available code -Yes is given, If not available within the village , the distance range code viz; a for < 5 Kms, b for 5-10 Kms and c for 10+ kms of nearest place where facility is available is given).												Name of Village	Sl. No.
Connected to national highway(NH)	Connected to state highway(SH)	Connected to major district road (MDR)	Connected to others district road	Pucca roads	Kutchcha roads	Water bounded macadam(WBM) roads	Navigable waterway (river/canal)(NW)	Footpaths (FP)	Commercial & Co-operative Banks	ATM	Agricultural Credit Societies		
68	69	70	71	72	73	74	75	76	77	78	79	2	1
c	c	c	Yes	Yes	Yes	b		Yes	c	c	c	Brahmanapalle	158
c	c	c	Yes	Yes	Yes	c		Yes	c	c	c	Venkatampalle	159
c	c	c	Yes	Yes	Yes	Yes		Yes	c	c	c	Bhogasamudram	160
c	b	b	Yes	Yes	Yes	b		Yes	b	b	b	Talaricheruvu	161
c	c	c	Yes	Yes	Yes	b		Yes	c	c	c	Uruchinthala	162
c	c	c	Yes	Yes	Yes	c		Yes	c	c	c	Velamakur	163
c	c	c	Yes	Yes	Yes	b		Yes	c	c	Yes	Alur	164
c	a	a	Yes	Yes	Yes	Yes		Yes	a	a	Yes	Sajjaladinne	165
c	b	Yes	Yes	Yes	Yes	b		Yes	b	b	Yes	Kaverisamudram	166
c	b	b	Yes	Yes	Yes	Yes		Yes	b	b	Yes	Chukkalur	167
c	b	b	Yes	b	Yes	b		Yes	b	b	b	Puliproddatur	168
c	c	c	Yes	Yes	Yes	b		Yes	c	c	c	Gangadevipalle	169
c	b	b	Yes	Yes	Yes	b		Yes	b	b	Yes	Igudur	170
c	c	c	Yes	b	Yes	b		Yes	c	c	c	Seethampuram	171
c	b	b	Yes	Yes	Yes	b		Yes	b	b	b	Komali	172
c	b	b	Yes	Yes	Yes	Yes		Yes	b	b	Yes	Peddapolamada	173
c	b	b	Yes	Yes	Yes	Yes		Yes	b	b	Yes	Chinnapolamada	174
c	a	a	Yes	Yes	Yes	b		Yes	a	a	Yes	Nandalapadu (R)	175
c	b	b	Yes	Yes	Yes	b		Yes	b	b	Yes	Diguvapalle	176
c	a	a	Yes	Yes	Yes	Yes		Yes	a	a	a	Tadpatri (R)	177
c	b	b	Yes	b	Yes	b		Yes	b	b	Yes	Challavaripalle	178
c	b	b	Yes	a	Yes	b		Yes	b	b	b	Jambulapadu	179
c	a	a	Yes	Yes	Yes	b		Yes	a	a	a	Husenapuram	180

**Census of India 2011- Village Directory
Amenities and Land use (As on 2009)**

Name of District : Anantapur

Location Code No.: 0553

Name of Mandal Parishad : Tadpatri

Location Code No.: 0980

Sl. No.	Name of Village	Availability of miscellaneous facilities (If amenities available code -Yes is given, If not available within the village, the distance range code viz; a for < 5 Kms, b for 5-10 Kms and c for 10+ kms of nearest place where facility is available is given).									
		Self-Help Group (SHG)	Public distribution system (PDS) shop	Mandis / Regular market	Weekly Haat	Agricultural marketing society	Integrated Child Development Scheme (Nutritional Centres)	Anganwadi Centre (Nutritional Centres)	Others (Nutritional Centres)	ASHA (Accredited Social Health Activist)	Community centre with/without TV
1	2	80	81	82	83	84	85	86	87	88	89
158	Brahmanapalle	Yes	Yes	c	c	c	c	Yes	Yes	c	c
159	Venkatampalle	Yes	Yes	c	c	c	c	Yes	Yes	c	c
160	Bhogasamudram	Yes	Yes	c	b	c	c	Yes	Yes	c	c
161	Talaricheruvu	Yes	Yes	b	c	b	b	Yes	Yes	b	b
162	Uruchinthala	Yes	Yes	c	c	c	c	Yes	Yes	c	c
163	Velamakur	Yes	Yes	c	c	c	c	Yes	Yes	c	c
164	Alur	Yes	Yes	c	a	c	c	Yes	Yes	c	c
165	Sajjaladinne	Yes	Yes	a	b	a	a	Yes	Yes	a	a
166	Kaverisamudram	Yes	Yes	b	b	b	b	Yes	Yes	b	b
167	Chukkalar	Yes	Yes	b	b	b	b	Yes	Yes	b	b
168	Puliproddatur	Yes	a	b	c	b	b	Yes	Yes	b	b
169	Gangadevipalle	Yes	Yes	c	b	c	c	Yes	Yes	c	c
170	Igudur	Yes	Yes	b	c	b	b	Yes	Yes	b	b
171	Seethampuram	Yes	Yes	c	b	c	c	Yes	Yes	c	c
172	Komali	Yes	Yes	b	b	b	b	Yes	Yes	b	b
173	Peddapolamada	Yes	Yes	b	b	b	b	Yes	Yes	b	b
174	Chinnapolamada	Yes	Yes	b	a	b	b	Yes	Yes	b	b
175	Nandalapadu (R)	Yes	Yes	a	b	a	a	Yes	Yes	a	a
176	Diguvapalle	Yes	Yes	b	a	b	b	Yes	Yes	b	b
177	Tadpatri (R)	Yes	Yes	a	b	a	Yes	Yes	Yes	a	a
178	Challavaripalle	Yes	Yes	b	b	b	b	Yes	Yes	b	b
179	Jambulapadu	Yes	Yes	b	a	b	b	Yes	Yes	b	b
180	Husenapuram	Yes	Yes	a	b	a	a	Yes	Yes	a	a

**Census of India 2011- Village Directory
Amenities and Land use (As on 2009)**

Name of District : Anantapur

Location Code No.: 0553

Name of Mandal Parishad : Tadpatri

Location Code No.: 0980

Availability of miscellaneous facilities (If amenities available code -Yes is given, If not available within the village, the distance range code viz: a for < 5 Kms, b for 5-10 Kms and c for 10+ kms of nearest place where facility is available is given).								Availability of electricity (Yes/No)				Nearest Town		Name of Village	Sl. No.
Sports Field,	Sports Club / Recreation Centre	Cinema / Video Hall	Public Library	Public Reading Room	Newspaper Supply	Assembly Polling station	Birth & Death Registration Office	Power Supply for Domestic Use (ED)	Power Supply for Agricultural Use (EAG)	Power Supply for Commercial Use (EC)	Power Supply for All Uses (EA)	Name	Distance range code i.e. a for <5 Kms, b for 5-10 Kms and c for 10+ kms		
90	91	92	93	94	95	96	97	98	99	100	101	102	103	2	1
c	c	c	Yes	Yes	Yes	Yes	Yes	Yes	Yes	Yes	Yes	Tadpatri	c	Brahmanapalle	158
c	c	c	c	c	Yes	Yes	Yes	Yes	Yes	Yes	Yes	Tadpatri	c	Venkatampalle	159
c	c	c	c	c	Yes	Yes	Yes	Yes	Yes	Yes	Yes	Tadpatri	c	Bhogasamudram	160
b	b	b	b	b	Yes	Yes	Yes	Yes	Yes	Yes	Yes	Tadpatri	b	Talaricheruvu	161
c	c	c	c	c	Yes	Yes	Yes	Yes	Yes	Yes	Yes	Tadpatri	c	Uruchinthala	162
c	c	c	c	c	Yes	Yes	Yes	Yes	Yes	Yes	Yes	Tadpatri	c	Velamakur	163
c	c	c	c	c	Yes	Yes	Yes	Yes	Yes	Yes	Yes	Tadpatri	c	Alur	164
a	a	a	a	a	Yes	Yes	Yes	Yes	Yes	Yes	Yes	Tadpatri	a	Sajjaladinne	165
b	b	b	b	b	Yes	Yes	Yes	Yes	Yes	Yes	Yes	Tadpatri	b	Kaverisamudram	166
b	b	b	b	b	Yes	Yes	Yes	Yes	Yes	Yes	Yes	Tadpatri	b	Chukkalur	167
b	b	b	b	b	Yes	a	Yes	Yes	Yes	Yes	Yes	Tadpatri	b	Puliproddatur	168
c	c	c	c	c	Yes	Yes	Yes	Yes	Yes	Yes	Yes	Tadpatri	c	Gangadevipalle	169
b	b	b	b	b	Yes	Yes	Yes	Yes	Yes	Yes	Yes	Tadpatri	b	Igudur	170
c	c	c	c	c	Yes	Yes	Yes	Yes	Yes	Yes	Yes	Tadpatri	c	Seetharampuram	171
b	b	b	b	b	Yes	Yes	Yes	Yes	Yes	Yes	Yes	Tadpatri	b	Komali	172
b	b	b	b	b	Yes	Yes	Yes	Yes	Yes	Yes	Yes	Tadpatri	b	Peddapolamada	173
b	b	b	b	b	Yes	Yes	Yes	Yes	Yes	Yes	Yes	Tadpatri	b	Chinnapolamada	174
a	a	a	a	a	Yes	Yes	Yes	Yes	Yes	Yes	Yes	Tadpatri	a	Nandalapadu (R)	175
b	b	b	b	b	Yes	Yes	Yes	Yes	Yes	Yes	Yes	Tadpatri	b	Diguvapalle	176
a	a	a	a	a	Yes	Yes	Yes	Yes	Yes	Yes	Yes	Tadpatri	a	Tadpatri (R)	177
b	b	b	b	b	Yes	Yes	Yes	Yes	Yes	Yes	Yes	Tadpatri	b	Challavaripalle	178
b	b	b	b	b	Yes	Yes	Yes	Yes	Yes	Yes	Yes	Tadpatri	b	Jambulapadu	179
a	a	a	a	a	Yes	Yes	Yes	Yes	Yes	Yes	Yes	Tadpatri	a	Husenapuram	180

**Census of India 2011- Village Directory
Amenities and Land use (As on 2009)**

Name of District : Anantapur

Location Code No.: 0553

Name of Mandal Parishad : Tadpatri

Location Code No.: 0980

Sl. No.	Name of Village	Land Use										
		Area under different types of land use (in hectares rounded up to one decimal place)										
		Forests	Area under Non-agricultural Uses	Barren and Un-cultivable land	Permanent Pastures and Other Grazing Lands	Land Under Miscellaneous Tree Crops etc.	Culturable Waste Land	Fallow lands other than current fallows	Current Fallows	Net Area Sown	Total Irrigated Land Area	Total Un-irrigated Land Area
1	2	104	105	106	107	108	109	110	111	112	113	114
158	Brahmanapalle	0	131	0	0	0	1	0	0	1505	241	1264
159	Venkatampalle	0	192	0	0	0	26	0	0	603	12	591
160	Bhogasamudram	0	564	0	0	0	58	0	0	722	206	516
161	Talaricheruvu	0	1726	0	0	0	67	0	0	647	3	644
162	Uruchinthala	1	1312	0	0	0	57	0	0	801	0	801
163	Velamakur	0	314	0	0	0	122	0	0	1237	87	1150
164	Alur	0	309	0	0	0	45	0	0	1327	133	1194
165	Sajjaladinne	0	377	0	0	0	65	0	0	1391	56	1335
166	Kaverisamudram	0	70	0	0	0	12	0	0	920	58	862
167	Chukkalar	0	163	0	0	0	150	0	0	808	150	658
168	Puliproddatur	0	91	0	0	0	6	0	0	510	104	406
169	Gangadevipalle	0	109	0	0	0	11	0	0	548	134	414
170	Igudur	0	471	0	0	0	85	0	0	795	172	623
171	Seethampuram	0	58	0	0	0	7	0	0	104	14	90
172	Komali	0	54	0	0	0	70	0	0	712	182	530
173	Peddapolamada	0	227	0	0	0	38	0	0	2127	622	1505
174	Chinnapolamada	0	265	0	0	0	173	0	0	1551	510	1041
175	Nandalapadu (R)	0	106	0	0	0	15	0	0	1020	199	821
176	Diguvapalle	0	0	13	0	0	7	0	0	813	399	414
177	Tadpatri (R)	0	408	0	0	0	4	0	0	2636	251	2385
178	Challavaripalle	0	52	0	0	0	13	0	0	330	18	312
179	Jambulapadu	0	68	0	0	0	3	0	0	411	0	411
180	Husenapuram	0	174	0	0	0	2	0	0	492	18	474

**Census of India 2011- Village Directory
Amenities and Land use (As on 2009)**

Name of District : Anantapur

Location Code No.: 0553

Name of Mandal Parishad : Tadpatri

Location Code No.: 0980

Land Use					Name of three most important commodities manufactured			Name of Village	Sl. No.
Area irrigated by source (in hectare).					First	Second	Third		
Canals (C)	Wells/Tube-wells(W/TW)	Tanks/Lakes(T/L)	Water Falls(WF)	Others(O)					
115	116	117	118	119	120	121	122	2	1
0	241	0	0	0				Brahmanapalle	158
0	12	0	0	0				Venkatampalle	159
0	206	0	0	0	Polish Granite Stones	Cement		Bhogasamudram	160
0	3	0	0	0	Cement			Talaricheruvu	161
0	0	0	0	0				Uruchinthala	162
0	87	0	0	0				Velamakur	163
133	0	0	0	0				Alur	164
56	0	0	0	0	Polish Granite Stones	Granites		Sajjaladinne	165
0	58	0	0	0				Kaverisamudram	166
0	150	0	0	0				Chukkalur	167
0	104	0	0	0				Puliproddatur	168
0	134	0	0	0				Gangadevipalle	169
0	172	0	0	0				Igudur	170
0	14	0	0	0				Seethampuram	171
0	182	0	0	0				Komali	172
0	622	0	0	0	Cotton Thread	Silk Sarees	Polished Granite Slabs	Peddapolamada	173
0	510	0	0	0	Polish Granite Stones	Silk Sarees		Chinnapolamada	174
0	199	0	0	0	Polish Granite Stones			Nandalapadu (R)	175
0	399	0	0	0				Diguvapalle	176
0	251	0	0	0	Polish Granite Stones	Granite Stones		Tadpatri (R)	177
0	18	0	0	0			Sun Flower	Challavaripalle	178
0	0	0	0	0	Steels			Jambulapadu	179
0	18	0	0	0				Husenapuram	180

**Census of India 2011- Village Directory
Amenities and Land use (As on 2009)**

Name of District : Anantapur

Location Code No.: 0553

Name of Mandal Parishad : Tadpatri

Location Code No.: 0980

Sl. No.	Name of Village	Location code no.	Total area of the village (in hectares rounded up to one decimal place)	Total population (2011 census)	Number of households (2011 census)	Number of educational amenities available (If not available within the village, the distance range code viz; a for < 5 Kms, b for 5-10 Kms and c for 10+ kms of nearest place where facility is available is given).									
						Pre-Primary school (PP)	Primary school (P)	Middle school (M)	Secondary School (S)	Senior Secondary school (SS)	Degree college of arts science & commerce (ASC)	Engineering college(EC)	Medical college (MC)	Management institute (MI)	Polytechnic (Pt)
1	2	3	4	5	6	7	8	9	10	11	12	13	14	15	16
181	Veerapuram	594822	1450	824	212	b	1	b	b	b	b	b	c	c	b
182	Bodaipalle	594823	528	1300	317	1	1	1	1	c	c	c	c	c	c
183	Vanganur	594824	650	590	176	c	1	c	c	c	c	c	c	c	c
184	Bondaladinne	594825	652	1115	269	c	1	2	c	c	c	c	c	c	c
Total			33582	57701	14455	7	52	10	8	0	0	1	0	0	0

**Census of India 2011- Village Directory
Amenities and Land use (As on 2009)**

Name of District : Anantapur

Location Code No.: 0553

Name of Mandal Parishad : Tadpatri

Location Code No.: 0980

Number of educational amenities available (If not available within the village, the distance range code viz; a for <5 Kms, b for 5-10 Kms and c for 10+ kms of nearest place where facility is available is given).				Number of Medical Amenities available. (If not available within the village, the distance range code viz; a for < 5 Kms, b for 5-10 Kms and c for 10+ kms of nearest place where facility is available is given).										Name of Village	Sl. No.	
Vocational training school /ITI	Non-formal training centre (NFTC)	Special school for disabled (SSD)	Others (specify)	Community health centre (CHC)	Primary health centre (PHC)	Primary health sub centre (PHS)	Maternity and child welfare centre (MCW)	T. B. clinic (TBC)	Hospital-allopathic (HA)	Hospital-alternative medicine (HO)	Dispensary (D)	Veterinary hospital (VH)	Mobile health clinic (MHC)			Family welfare centre (FWC)
17	18	19	20	21	22	23	24	25	26	27	28	29	30	31	2	1
b	c	c		b	b	b	c	c	b	b	b	b	b	b	Veerapuram	181
c	c	c		c	b	1	c	c	c	c	c	c	c	c	Bodaipalle	182
c	c	c		c	b	1	c	c	c	c	c	c	c	1	Vanganur	183
c	c	c		c	b	b	c	c	c	c	c	c	c	c	Bondaladinne	184
0	0	0	0	1	1	17	0	0	0	0	1	2	1	1		

**Census of India 2011- Village Directory
Amenities and Land use (As on 2009)**

Name of District : Anantapur

Location Code No.: 0553

Name of Mandal Parishad : Tadpatri

Location Code No.: 0980

Sl. No.	Name of Village	Number of Non-Government Medical Amenities available.							Availability of drinking water - Yes / No							
		Charitable non Govt. hospital/Nursing home.	Medical practitioner with MBBS Degree	Medical practitioner with other degree	Medical practitioner with no degree	Traditional practitioner and faith healer	Medicine Shop	Others	Tap water (Treated/Untreated)	Well water (Covered / Uncovered well)	Hand Pump	Tube wells / Bore well	Spring	River / Canal	Tank / Pond / Lake	Others
1	2	32	33	34	35	36	37	38	39	40	41	42	43	44	45	46
181	Veerapuram	0	0	0	0	0	0	0	Yes	No	Yes	No	No	No	No	No
182	Bodaipalle	0	0	0	0	0	0	0	Yes	No	Yes	Yes	No	No	No	No
183	Vanganur	0	0	0	0	0	0	0	Yes	No	Yes	No	No	No	No	No
184	Bondaladinne	0	0	0	0	0	0	0	Yes	No	Yes	No	No	No	No	No
Total		0	0	2	1	0	1	1	27	0	27	19	0	7	6	0

**Census of India 2011- Village Directory
Amenities and Land use (As on 2009)**

Name of District : Anantapur

Location Code No.: 0553

Name of Mandal Parishad : Tadpatri

Location Code No.: 0980

Availability of toilet & others Yes / No				Communication and transport facilities (If amenities available code -Yes is given except for Village Pin Code ,If not available within the village , the distance range code viz; a for < 5 Kms, b for 5-10 Kms and c for 10+ kms of nearest place where facility is available is given).								Name of Village	Sl. No.
Community toilet including bath.	Community toilet excluding bath.	Rural sanitary mart or sanitary hardware outlet available near the village.	Community bio- gas or recycle of waste for productive use.	Post office(PO)	Sub post office (SPO)	Post & Telegraph office (P&TO)	Village Pin Code	Telephones (Land lines)	Public call office (PCO)	Mobile phone coverage	Internet cafes/ Common service centre (CSC)		
47	48	49	50	51	52	53	54	55	56	57	58	2	1
No	No	No	No	b	a	b	515415	Yes	b	Yes	b	Veerapuram	181
No	No	No	No	a	b	c	515415	Yes	c	Yes	c	Bodaipalle	182
No	No	No	No	a	Yes	c	515415	Yes	c	Yes	c	Vanganur	183
No	No	No	No	a	a	c	515415	Yes	c	Yes	c	Bondaladinne	184
0	0	0	0	0	13	0		26	3	27	0		

**Census of India 2011- Village Directory
Amenities and Land use (As on 2009)**

Name of District : Anantapur

Location Code No.: 0553

Name of Mandal Parishad : Tadpatri

Location Code No.: 0980

Sl. No.	Name of Village	Communication and transport facilities (If amenities available code -Yes is given except for Village Pin Code, If not available within the village, the distance range code viz; a for < 5 Kms, b for 5-10 Kms and c for 10+ kms of nearest place where facility is available is given).									
		Private courier facility	Bus service (Public & Private)	Railway stations	Auto/Modified Autos	Taxis and Vans	Tractors	Cycle-pulled rickshaws(Manual & Machine driven)	Carts driven by animals	Sea /River ferry service	
1	2	59	60	61	62	63	64	65	66	67	
181	Veerapuram	b	Yes	b	Yes	b	Yes		Yes		
182	Bodaipalle	c	Yes	c	Yes	c	Yes		Yes		
183	Vanganur	c	Yes	Yes	c	c	Yes		Yes		
184	Bondaladinne	c	Yes	c	c	c	Yes		Yes		
Total		0	19	3	25	2	27	0	27	0	

**Census of India 2011- Village Directory
Amenities and Land use (As on 2009)**

Name of District : Anantapur

Location Code No.: 0553

Name of Mandal Parishad : Tadpatri

Location Code No.: 0980

Village connected to highways,village roads, banks & credit societies (If amenities available code -Yes is given, If not available within the village , the distance range code viz; a for < 5 Kms, b for 5-10 Kms and c for 10+ kms of nearest place where facility is available is given).												Name of Village	Sl. No.
68	69	70	71	72	73	74	75	76	77	78	79		
c	b	b	Yes	Yes	Yes	b		Yes	b	b	Yes	Veerapuram	181
c	c	c	Yes	Yes	Yes	b		Yes	c	c	c	Bodaipalle	182
c	c	Yes	Yes	Yes	Yes	b		Yes	c	c	c	Vanganur	183
c	c	c	Yes	Yes	Yes	b		Yes	c	c	c	Bondaladinne	184
0	0	2	27	23	27	6	0	27	0	0	11		

**Census of India 2011- Village Directory
Amenities and Land use (As on 2009)**

Name of District : Anantapur

Location Code No.: 0553

Name of Mandal Parishad : Tadpatri

Location Code No.: 0980

Sl. No.	Name of Village	Availability of miscellaneous facilities (If amenities available code -Yes is given, If not available within the village, the distance range code viz; a for < 5 Kms, b for 5-10 Kms and c for 10+ kms of nearest place where facility is available is given).									
		Self-Help Group (SHG)	Public distribution system (PDS) shop	Mandis / Regular market	Weekly Haat	Agricultural marketing society	Integrated Child Development Scheme (Nutritional Centres)	Anganwadi Centre (Nutritional Centres)	Others (Nutritional Centres)	ASHA (Accredited Social Health Activist)	Community centre with/without TV
1	2	80	81	82	83	84	85	86	87	88	89
181	Veerapuram	Yes	Yes	b	c	b	b	Yes	Yes	b	b
182	Bodaipalle	Yes	Yes	c	c	c	c	Yes	Yes	c	c
183	Vanganur	Yes	Yes	c	c	c	c	Yes	Yes	c	c
184	Bondaladinne	Yes	Yes	c	c	c	c	Yes	Yes	c	c
Total		27	26	0	0	0	1	27	27	0	0

**Census of India 2011- Village Directory
Amenities and Land use (As on 2009)**

Name of District : Anantapur

Location Code No.: 0553

Name of Mandal Parishad : Tadpatri

Location Code No.: 0980

Availability of miscellaneous facilities (If amenities available code -Yes is given, If not available within the village, the distance range code viz; a for < 5 Kms, b for 5-10 Kms and c for 10+ kms of nearest place where facility is available is given).								Availability of electricity (Yes/No)				Nearest Town		Name of Village	Sl. No.
Sports Field,	Sports Club / Recreation Centre	Cinema / Video Hall	Public Library	Public Reading Room	Newspaper Supply	Assembly Polling station	Birth & Death Registration Office	Power Supply for Domestic Use (ED)	Power Supply for Agricultural Use (EAG)	Power Supply for Commercial Use (EC)	Power Supply for All Uses (EA)	Name	Distance range code i.e. a for <5 Kms, b for 5-10 Kms and c for 10+ kms		
90	91	92	93	94	95	96	97	98	99	100	101	102	103	2	1
b	b	b	b	b	Yes	Yes	Yes	Yes	Yes	Yes	Yes	Tadpatri	b	Veerapuram	181
c	c	c	c	c	Yes	Yes	Yes	Yes	Yes	Yes	Yes	Tadpatri	c	Bodaipalle	182
c	c	c	c	c	Yes	Yes	Yes	Yes	Yes	Yes	Yes	Tadpatri	c	Vanganur	183
c	c	c	c	c	Yes	Yes	Yes	Yes	Yes	Yes	Yes	Tadpatri	c	Bondaladinne	184
0	0	0	1	1	27	26	27	27	27	27	27		0		

**Census of India 2011- Village Directory
Amenities and Land use (As on 2009)**

Name of District : Anantapur

Location Code No.: 0553

Name of Mandal Parishad : Tadpatri

Location Code No.: 0980

Sl. No.	Name of Village	Land Use										
		Area under different types of land use (in hectares rounded up to one decimal place)										
		Forests	Area under Non-agricultural Uses	Barren and Un-cultivable land	Permanent Pastures and Other Grazing Lands	Land Under Miscellaneous Tree Crops etc.	Culturable Waste Land	Fallow lands other than current fallows	Current Fallows	Net Area Sown	Total Irrigated Land Area	Total Un-irrigated Land Area
1	2	104	105	106	107	108	109	110	111	112	113	114
181	Veerapuram	0	303	0	0	0	198	0	0	949	43	906
182	Bodaipalle	0	51	0	0	0	4	0	0	473	168	305
183	Vanganur	0	71	0	0	0	27	0	0	552	9	543
184	Bondaladinne	0	96	0	0	0	19	0	0	537	35	502
Total		1	7762	13	0	0	1285	0	0	24521	3824	20697

**Census of India 2011- Village Directory
Amenities and Land use (As on 2009)**

Name of District : Anantapur

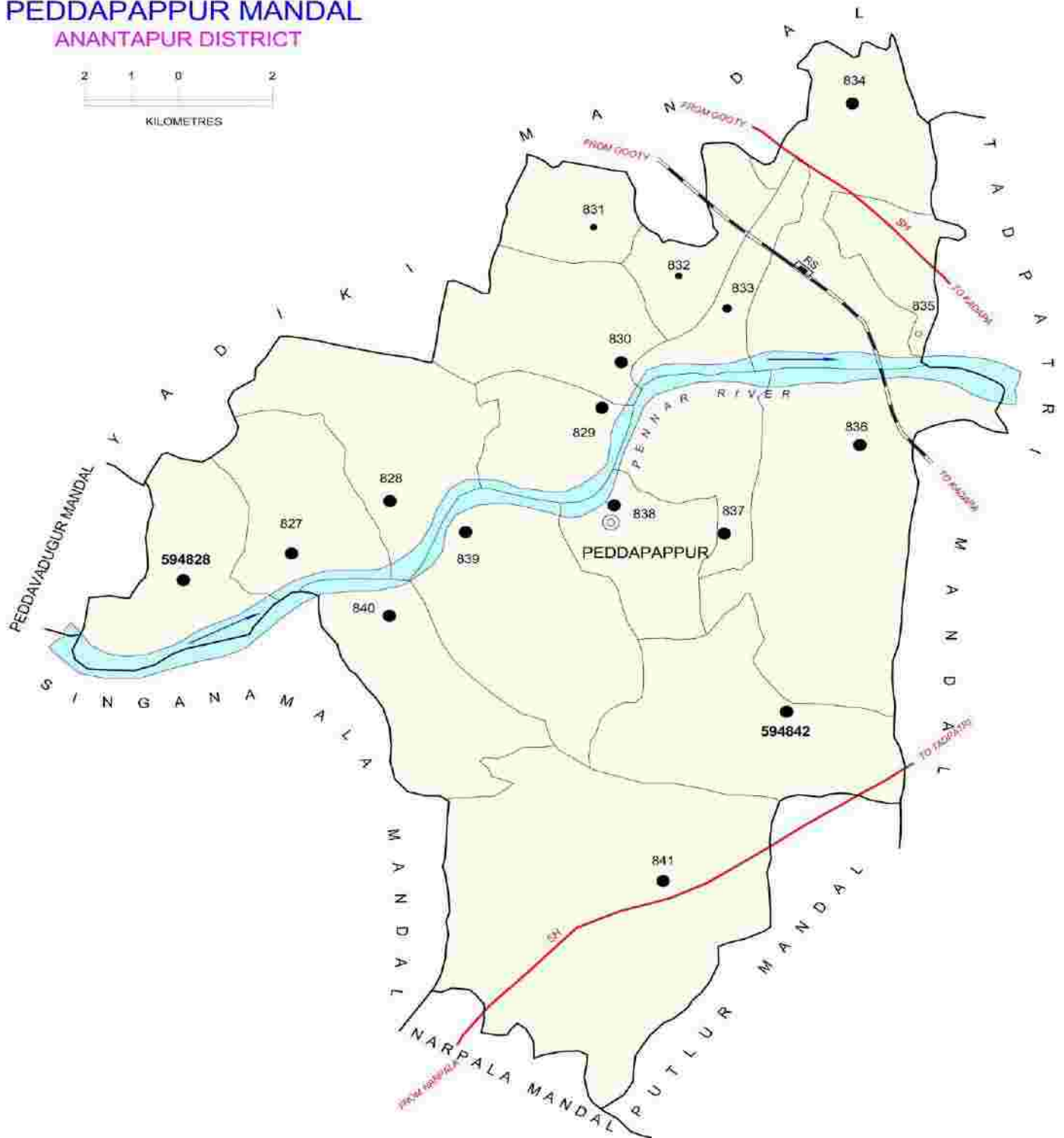
Location Code No.: 0553

Name of Mandal Parishad : Tadpatri

Location Code No.: 0980

Land Use					Name of three most important commodities manufactured			Name of Village	Sl. No.
Area irrigated by source (in hectare).					First	Second	Third		
Canals (C)	Wells/Tube-wells(W/TW)	Tanks/Lakes(T/L)	Water Falls(WF)	Others(O)					
115	116	117	118	119	120	121	122	2	1
0	43	0	0	0				Veerapuram	181
0	168	0	0	0				Bodaipalle	182
0	9	0	0	0				Vanganur	183
0	35	0	0	0				Bondaladinne	184
189	3635	0	0	0					

INDIA
 ANDHRA PRADESH
PEDDAPAPPUR MANDAL
 ANANTAPUR DISTRICT



BOUNDARY, MANDAL	
* VILLAGE WITH MDDS CODE	594826
HEADQUARTERS, MANDAL	
POPULATION SIZE OF VILLAGES: BELOW 200, 200-499, 500-999, 1000-4999	
STATE HIGHWAY	
RAILWAYLINE WITH STATION, BROAD GAUGE	
RIVER/STREAM	

AREA : 227.71 Kms.
 POPULATION : 34629
 No. OF TOWNS : NIL
 No. OF VILLAGES : 17
 DISTANCE FROM Dist. H.Qts.
 TO MANDAL : 54 Kms.

**ALPHABETICAL LIST OF VILLAGES (MANDAL PARISHAD WISE)
ANANTAPUR DISTRICT**

Sl. No.	Name of Village	2011 Census Location Code No.	2001 Census Location Code No.
1	2	3	4
Name of Mandal Parishad : Peddapappur			
Name of Mandal : Peddapappur (0011)			
1	Amalladinne	2855305314594842	2822001102585400
2	Athiralladinne	2855305314594831	2822001102584300
3	Chagallu	2855305314594839	2822001102585100
4	Chinnayakkaluru	2855305314594827	2822001102583900
5	Devanuppalapadu	2855305314594826	2822001102583800
6	Dharmapuram	2855305314594837	2822001102584900
7	Garladinne	2855305314594829	2822001102584100
8	Jodidharmapuram	2855305314594835	2822001102584700
9	Jutur	2855305314594836	2822001102584800
10	Kummetha	2855305314594833	2822001102584500
11	Muchukota	2855305314594841	2822001102585300
12	Narasapuram	2855305314594834	2822001102584600
13	Pasalur	2855305314594830	2822001102584200
14	Peddapappur	2855305314594838	2822001102585000
15	Pedayakkaluru	2855305314594828	2822001102584000
16	Pendekallu	2855305314594832	2822001102584400
17	Tabjula	2855305314594840	2822001102585200

**Census of India 2011- Village Directory
Amenities and Land use (As on 2009)**

Name of District : Anantapur

Location Code No.: 0553

Name of Mandal Parishad : Peddapappur

Location Code No.: 0981

Sl. No.	Name of Village	Location code no.	Total area of the village (in hectares rounded up to one decimal place)	Total population (2011 census)	Number of households (2011 census)	Number of educational amenities available (If not available within the village, the distance range code viz; a for < 5 Kms, b for 5-10 Kms and c for 10+ kms of nearest place where facility is available is given).									
						Pre-Primary school (PP)	Primary school (P)	Middle school (M)	Secondary School (S)	Senior Secondary school (SS)	Degree college of arts science & commerce (ASC)	Engineering college(EC)	Medical college (MC)	Management institute (MI)	Polytechnic (Pt)
1	2	3	4	5	6	7	8	9	10	11	12	13	14	15	16
185	Devanuppalapadu	594826	1017	1220	280	c	1	1	c	c	c	c	c	c	c
186	Chinnayakkaluru	594827	966	1296	340	c	2	1	c	c	c	c	c	c	c
187	Pedayakkaluru	594828	1401	2602	627	c	4	1	b	c	c	c	c	c	c
188	Garladinne	594829	622	1126	294	a	2	1	1	a	c	c	c	c	c
189	Pasalur	594830	1271	1621	407	b	4	b	b	b	c	c	c	c	c
190	Athiralladinne	594831	510	419	107	c	1	b	b	c	c	c	c	c	c
191	Pendekallu	594832	541	393	90	b	2	b	b	b	c	c	c	c	c
192	Kummetha	594833	386	566	141	b	1	a	a	c	c	c	c	c	c
193	Narasapuram	594834	1723	3765	950	1	4	4	2	b	c	c	c	c	c
194	Jodidharmapuram	594835	450	96	25	b	a	a	a	c	c	c	c	c	c
195	Jutur	594836	2700	4529	1095	b	5	1	1	b	c	c	c	c	c
196	Dharmapuram	594837	913	1294	350	a	3	1	a	a	c	c	c	c	c
197	Peddapappur	594838	819	4391	1094	1	4	1	1	1	c	c	c	c	c
198	Chagallu	594839	1775	2283	572	a	2	2	a	a	c	c	c	c	c
199	Tabjula	594840	826	1809	470	b	2	b	b	b	c	c	c	c	c
200	Muchukota	594841	3924	4862	1171	c	2	2	b	c	c	c	c	c	c
201	Amalladinne	594842	1675	2357	591	b	3	2	1	b	c	c	c	c	c
Total			21519	34629	8604	2	42	17	6	1	0	0	0	0	0

**Census of India 2011- Village Directory
Amenities and Land use (As on 2009)**

Name of District : Anantapur

Location Code No.: 0553

Name of Mandal Parishad : Peddapappur

Location Code No.: 0981

Number of educational amenities available (If not available within the village, the distance range code viz; a for <5 Kms, b for 5-10 Kms and c for 10+ kms of nearest place where facility is available is given).				Number of Medical Amenities available. (If not available within the village, the distance range code viz; a for < 5 Kms, b for 5-10 Kms and c for 10+ kms of nearest place where facility is available is given).										Name of Village	Sl. No.	
Vocational training school /ITI	Non-formal training centre (NFTC)	Special school for disabled (SSD)	Others (specify)	Community health centre (CHC)	Primary health centre (PHC)	Primary health sub centre (PHS)	Maternity and child welfare centre (MCW)	T. B. clinic (TBC)	Hospital-allopathic (HA)	Hospital-alternative medicine (HO)	Dispensary (D)	Veterinary hospital (VH)	Mobile health clinic (MHC)			Family welfare centre (FWC)
17	18	19	20	21	22	23	24	25	26	27	28	29	30	31	2	1
c	c	c		c	b	1	c	c	c	c	c	c	c	c	Devanuppalapadu	185
c	c	c		c	c	b	c	c	c	c	c	c	c	c	Chinnayakkaluru	186
c	c	c		c	c	1	c	c	c	c	c	c	c	c	Pedayakkaluru	187
a	c	c		c	a	a	c	c	c	c	c	a	a	c	Garladinne	188
b	c	c		c	b	b	c	c	c	c	c	b	b	c	Pasalur	189
c	c	c		c	c	a	c	c	c	c	c	c	c	c	Athiralladinne	190
b	c	c		c	b	a	c	c	c	c	c	b	b	c	Pendekallu	191
b	c	c		c	b	a	c	c	c	c	c	b	b	c	Kummetha	192
b	c	c		c	b	1	c	c	c	c	c	b	b	c	Narasapuram	193
c	c	c		c	b	a	c	c	c	c	c	c	c	c	Jodidharmapuram	194
b	c	c		c	b	1	c	c	c	c	1	b	b	c	Jutur	195
a	c	c		c	a	a	c	c	c	c	c	a	a	c	Dharmapuram	196
1	c	c		c	1	1	c	c	c	c	c	1	b	c	Peddapappur	197
a	c	c		c	a	1	c	c	c	c	c	a	a	c	Chagallu	198
b	c	c		c	b	a	c	c	c	c	c	b	b	c	Tabjula	199
c	c	c		c	b	b	c	c	c	c	c	c	c	c	Muchukota	200
b	c	c		c	b	1	c	c	c	c	c	b	b	c	Amalladinne	201
1	0	0	0	0	1	7	0	0	0	0	1	1	0	0		

**Census of India 2011- Village Directory
Amenities and Land use (As on 2009)**

Name of District : Anantapur

Location Code No.: 0553

Name of Mandal Parishad : Peddapappur

Location Code No.: 0981

Sl. No.	Name of Village	Number of Non-Government Medical Amenities available.							Availability of drinking water - Yes / No								
		Charitable non Govt. hospital/Nursing home.	Medical practitioner with MBBS Degree	Medical practitioner with other degree	Medical practitioner with no degree	Traditional practitioner and faith healer	Medicine Shop	Others	Tap water (Treated/Untreated)	Well water (Covered / Uncovered well)	Hand Pump	Tube wells / Bore well	Spring	River / Canal	Tank / Pond / Lake	Others	
1	2	32	33	34	35	36	37	38	39	40	41	42	43	44	45	46	
185	Devanuppalapadu	0	0	0	0	0	0	0	Yes	No	Yes	No	No	No	No	No	
186	Chinnayakkaluru	0	0	0	0	0	0	0	Yes	No	Yes	No	No	No	No	No	
187	Pedayakkaluru	0	0	0	3	0	0	0	Yes	No	Yes	No	No	No	No	No	
188	Garladinne	0	0	0	0	0	0	0	Yes	No	Yes	No	No	No	No	No	
189	Pasalur	0	0	0	1	0	0	0	Yes	No	Yes	No	No	No	No	No	
190	Athiralladinne	0	0	0	0	0	0	0	Yes	No	Yes	No	No	No	No	No	
191	Pendekallu	0	0	0	0	0	0	0	Yes	No	Yes	No	No	No	No	No	
192	Kummetha	0	0	0	0	0	0	0	Yes	No	Yes	No	No	No	No	No	
193	Narasapuram	0	0	0	2	0	0	0	Yes	No	Yes	No	No	No	No	No	
194	Jodidharmapuram	0	0	0	0	0	0	0	Yes	No	Yes	No	No	No	No	No	
195	Jutur	0	0	0	0	0	0	0	Yes	No	Yes	No	No	No	No	No	
196	Dharmapuram	0	0	0	0	0	0	0	Yes	No	Yes	No	No	No	No	No	
197	Peddapappur	0	0	0	6	0	0	0	Yes	No	Yes	No	No	No	No	No	
198	Chagallu	0	0	0	0	0	0	0	Yes	No	Yes	No	No	No	No	No	
199	Tabjula	0	0	0	0	0	0	0	Yes	No	Yes	No	No	No	No	No	
200	Muchukota	0	0	0	1	0	0	0	Yes	No	Yes	No	No	No	No	No	
201	Amalladinne	0	0	0	1	0	0	0	Yes	No	Yes	No	No	No	No	No	
Total		0	0	0	14	0	0	0	17	0	17	0	0	0	0	0	

**Census of India 2011- Village Directory
Amenities and Land use (As on 2009)**

Name of District : Anantapur

Location Code No.: 0553

Name of Mandal Parishad : Peddapappur

Location Code No.: 0981

Availability of toilet & others Yes / No				Communication and transport facilities (If amenities available code -Yes is given except for Village Pin Code ,If not available within the village , the distance range code viz; a for < 5 Kms, b for 5-10 Kms and c for 10+ kms of nearest place where facility is available is given).								Name of Village		Sl. No.
Community toilet including bath.	Community toilet excluding bath.	Rural sanitary mart or sanitary hardware outlet available near the village.	Community bio- gas or recycle of waste for productive use.	Post office(PO)	Sub post office (SPO)	Post & Telegraph office (P&TO)	Village Pin Code	Telephones (Land lines)	Public call office (PCO)	Mobile phone coverage	Internet cafes/ Common service centre (CSC)			
47	48	49	50	51	52	53	54	55	56	57	58	2	1	
No	No	No	No	a	a	c	515445	Yes	c	Yes	c	Devanuppalapadu	185	
No	No	No	No	b	a	c	515445	Yes	c	Yes	c	Chinnayakkaluru	186	
No	No	No	No	b	a	c	515445	Yes	c	Yes	c	Pedayakkaluru	187	
No	No	No	No	a	a	c	515445	Yes	a	Yes	c	Garladinne	188	
No	No	No	No	Yes	a	c	515445	Yes	Yes	Yes	c	Pasalur	189	
No	No	No	No	a	b	c	515445	Yes	Yes	Yes	c	Athiralladinne	190	
No	No	No	No	b	a	c	515445	Yes	Yes	Yes	c	Pendekallu	191	
No	No	No	No	a	a	c	515445	Yes	Yes	Yes	c	Kummetha	192	
No	No	No	No	Yes	a	c	515408	Yes	b	Yes	c	Narasapuram	193	
No	No	No	No	a	a	c		b	b	Yes	c	Jodidharmapuram	194	
No	No	No	No	b	b	c	515411	Yes	Yes	Yes	c	Jutur	195	
No	No	No	No	a	a	c	515441	Yes	Yes	Yes	c	Dharmapuram	196	
No	No	No	No	b	Yes	c	515411	Yes	Yes	Yes	c	Peddapappur	197	
No	No	No	No	a	a	c	515445	Yes	Yes	Yes	c	Chagallu	198	
No	No	No	No	b	b	c	515455	Yes	Yes	Yes	c	Tabjula	199	
No	No	No	No	a	a	c	515445	Yes	Yes	Yes	c	Muchukota	200	
No	No	No	No	b	Yes	c	515445	Yes	Yes	Yes	c	Amalladinne	201	
0	0	0	0	2	2	0		16	11	17	0			

**Census of India 2011- Village Directory
Amenities and Land use (As on 2009)**

Name of District : Anantapur

Location Code No.: 0553

Name of Mandal Parishad : Peddapappur

Location Code No.: 0981

Sl. No.	Name of Village	Communication and transport facilities (If amenities available code -Yes is given except for Village Pin Code, If not available within the village, the distance range code viz; a for < 5 Kms, b for 5-10 Kms and c for 10+ kms of nearest place where facility is available is given).									
		Private courier facility	Bus service (Public & Private)	Railway stations	Auto/Modified Autos	Taxis and Vans	Tractors	Cycle-pulled rickshaws(Manual & Machine driven)	Carts driven by animals	Sea /River ferry service	
1	2	59	60	61	62	63	64	65	66	67	
185	Devanuppalapadu	c	Yes	c	Yes	c	Yes		Yes		
186	Chinnayakkaluru	c	Yes	c	Yes	c	Yes		Yes		
187	Pedayakkaluru	c	Yes	c	Yes	c	Yes		Yes		
188	Garladinne	c	Yes	b	Yes	c	Yes		Yes		
189	Pasalur	c	Yes	c	Yes	c	Yes		Yes		
190	Athiralladinne	c	Yes	c	c	c	Yes		Yes		
191	Pendekallu	c	Yes	a	c	c	Yes		Yes		
192	Kummetha	c	Yes	a	Yes	c	Yes		Yes		
193	Narasapuram	c	Yes	Yes	Yes	c	Yes		Yes		
194	Jodidharmapuram	c	Yes	a	Yes	c	Yes		Yes		
195	Jutur	c	Yes	c	Yes	c	Yes		Yes		
196	Dharmapuram	c	Yes	c	Yes	c	Yes		Yes		
197	Peddapappur	c	Yes	c	Yes	c	Yes		Yes		
198	Chagallu	c	Yes	c	Yes	c	Yes		Yes		
199	Tabjula	c	Yes	c	Yes	c	Yes		Yes		
200	Muchukota	c	Yes	c	Yes	c	Yes		Yes		
201	Amalladinne	c	Yes	c	Yes	c	Yes		Yes		
Total		0	17	1	15	0	17	0	17	0	

**Census of India 2011- Village Directory
Amenities and Land use (As on 2009)**

Name of District : Anantapur

Location Code No.: 0553

Name of Mandal Parishad : Peddapappur

Location Code No.: 0981

Village connected to highways,village roads, banks & credit societies (If amenities available code -Yes is given, If not available within the village , the distance range code viz; a for < 5 Kms, b for 5-10 Kms and c for 10+ kms of nearest place where facility is available is given).												Name of Village	Sl. No.
Connected to national highway(NH)	Connected to state highway(SH)	Connected to major district road (MDR)	Connected to others district road	Pucca roads	Kutchcha roads	Water bounded macadam(WBM) roads	Navigable waterway (river/canal)(NW)	Footpaths (FP)	Commercial & Co-operative Banks	ATM	Agricultural Credit Societies		
68	69	70	71	72	73	74	75	76	77	78	79	2	1
c	a	c	Yes	Yes	Yes	b		Yes	b	b	c	Devanuppalapadu	185
c	a	c	Yes	Yes	Yes	b		Yes	b	b	Yes	Chinnayakkaluru	186
c	a	c	Yes	Yes	Yes	b		Yes	b	b	b	Pedayakkaluru	187
c	c	a	Yes	Yes	Yes	b		Yes	b	b	Yes	Garladinne	188
b	b	b	Yes	Yes	Yes	b		Yes	a	a	c	Pasalur	189
c	b	c	Yes	b	Yes	b		Yes	b	b	b	Athiralladinne	190
c	c	b	Yes	b	Yes	b		Yes	a	a	c	Pendekallu	191
b	b	b	Yes	Yes	Yes	b		Yes	b	b	c	Kummetha	192
a	Yes	b	Yes	Yes	Yes	Yes		Yes	Yes	Yes	Yes	Narasapuram	193
c	Yes	c	Yes	a	Yes	b		Yes	b	b	b	Jodidharmapuram	194
c	c	b	Yes	Yes	Yes	Yes		Yes	a	a	Yes	Jutur	195
c	b	a	Yes	Yes	Yes	b		Yes	b	b	Yes	Dharmapuram	196
c	b	b	Yes	Yes	Yes	Yes		Yes	Yes	Yes	c	Peddapappur	197
c	c	a	Yes	Yes	Yes	b		Yes	a	a	Yes	Chagallu	198
c	c	b	Yes	Yes	Yes	b		Yes	b	b	c	Tabjula	199
c	Yes	c	Yes	Yes	Yes	Yes		Yes	Yes	Yes	Yes	Muchukota	200
c	Yes	b	Yes	Yes	Yes	b		Yes	b	b	Yes	Amalladinne	201
0	4	0	17	14	17	4	0	17	3	3	8		

**Census of India 2011- Village Directory
Amenities and Land use (As on 2009)**

Name of District : Anantapur

Location Code No.: 0553

Name of Mandal Parishad : Peddapappur

Location Code No.: 0981

Sl. No.	Name of Village	Availability of miscellaneous facilities (If amenities available code -Yes is given, If not available within the village, the distance range code viz; a for < 5 Kms, b for 5-10 Kms and c for 10+ kms of nearest place where facility is available is given).									
		Self-Help Group (SHG)	Public distribution system (PDS) shop	Mandis / Regular market	Weekly Haat	Agricultural marketing society	Integrated Child Development Scheme (Nutritional Centres)	Anganwadi Centre (Nutritional Centres)	Others (Nutritional Centres)	ASHA (Accredited Social Health Activist)	Community centre with/without TV
1	2	80	81	82	83	84	85	86	87	88	89
185	Devanuppalapadu	Yes	Yes	c	c	c	Yes	Yes	Yes	Yes	c
186	Chinnayakkaluru	Yes	Yes	c	c	c	Yes	Yes	Yes	Yes	c
187	Pedayakkaluru	Yes	Yes	c	a	c	Yes	Yes	Yes	Yes	c
188	Garladinne	Yes	Yes	a	b	c	Yes	Yes	Yes	Yes	c
189	Pasalur	Yes	Yes	b	c	c	Yes	Yes	Yes	Yes	c
190	Athiralladinne	Yes	Yes	c	b	c	Yes	Yes	Yes	c	c
191	Pendekallu	Yes	Yes	b	b	c	Yes	Yes	Yes	c	c
192	Kummetha	Yes	Yes	b	b	c	Yes	Yes	Yes	Yes	c
193	Narasapuram	Yes	Yes	b	c	c	Yes	Yes	Yes	Yes	c
194	Jodidharmapuram	Yes	a	c	b	c	Yes	b	Yes	b	c
195	Jutur	Yes	Yes	b	a	c	Yes	Yes	Yes	Yes	c
196	Dharmapuram	Yes	Yes	a	a	c	Yes	Yes	Yes	Yes	c
197	Peddapappur	Yes	Yes	b	a	c	Yes	Yes	Yes	Yes	c
198	Chagallu	Yes	Yes	a	b	c	Yes	Yes	Yes	Yes	c
199	Tabjula	Yes	Yes	b	c	c	Yes	Yes	Yes	Yes	c
200	Muchukota	Yes	Yes	c	b	c	Yes	Yes	Yes	Yes	c
201	Amalladinne	Yes	Yes	b	c	c	Yes	Yes	Yes	Yes	c
Total		17	16	0	0	0	17	16	17	14	0

**Census of India 2011- Village Directory
Amenities and Land use (As on 2009)**

Name of District : Anantapur

Location Code No.: 0553

Name of Mandal Parishad : Peddapappur

Location Code No.: 0981

Availability of miscellaneous facilities (If amenities available code -Yes is given, If not available within the village, the distance range code viz; a for < 5 Kms, b for 5-10 Kms and c for 10+ kms of nearest place where facility is available is given).								Availability of electricity (Yes/No)				Nearest Town		Name of Village	Sl. No.
Sports Field,	Sports Club / Recreation Centre	Cinema / Video Hall	Public Library	Public Reading Room	Newspaper Supply	Assembly Polling station	Birth & Death Registration Office	Power Supply for Domestic Use (ED)	Power Supply for Agricultural Use (EAG)	Power Supply for Commercial Use (EC)	Power Supply for All Uses (EA)	Name	Distance range code i.e. a for <5 Kms, b for 5-10 Kms and c for 10+ kms		
90	91	92	93	94	95	96	97	98	99	100	101	102	103	2	1
c	c	c	c	c	Yes	Yes	Yes	Yes	Yes	Yes	Yes	Tadpatri	c	Devanuppalapadu	185
c	c	c	c	c	Yes	Yes	Yes	Yes	Yes	Yes	Yes	Tadpatri	c	Chinnayakkaluru	186
c	c	c	c	c	Yes	Yes	Yes	Yes	Yes	Yes	Yes	Tadpatri	c	Pedayakkaluru	187
c	c	c	a	c	Yes	Yes	Yes	Yes	Yes	Yes	Yes	Tadpatri	c	Garladinne	188
c	c	c	b	c	Yes	Yes	Yes	Yes	Yes	Yes	Yes	Tadpatri	c	Pasalur	189
c	c	c	b	c	Yes	b	b	Yes	Yes	Yes	Yes	Tadpatri	c	Athiralladinne	190
c	c	c	b	c	Yes	Yes	Yes	Yes	Yes	Yes	Yes	Tadpatri	c	Pendekallu	191
c	c	c	b	c	Yes	Yes	Yes	Yes	Yes	Yes	Yes	Anantapur	c	Kummetha	192
c	c	c	b	c	Yes	Yes	Yes	Yes	Yes	Yes	Yes	Anantapur	c	Narasapuram	193
c	c	c	b	b	Yes	a	a	Yes	Yes	Yes	Yes	Anantapur	c	Jodidharmapuram	194
c	c	c	b	c	Yes	Yes	Yes	Yes	Yes	Yes	Yes	Anantapur	c	Jutur	195
c	c	c	a	c	Yes	Yes	Yes	Yes	Yes	Yes	Yes	Anantapur	c	Dharmapuram	196
c	c	c	Yes	c	Yes	Yes	Yes	Yes	Yes	Yes	Yes	Anantapur	c	Peddapappur	197
c	c	c	a	c	Yes	Yes	Yes	Yes	Yes	Yes	Yes	Anantapur	c	Chagallu	198
c	c	c	b	c	Yes	Yes	Yes	Yes	Yes	Yes	Yes	Anantapur	c	Tabjula	199
c	c	c	c	c	Yes	Yes	Yes	Yes	Yes	Yes	Yes	Anantapur	c	Muchukota	200
c	c	c	b	c	Yes	Yes	Yes	Yes	Yes	Yes	Yes	Anantapur	c	Amalladinne	201
0	0	0	1	0	17	15	15	17	17	17	17		0		

**Census of India 2011- Village Directory
Amenities and Land use (As on 2009)**

Name of District : Anantapur

Location Code No.: 0553

Name of Mandal Parishad : Peddapappur

Location Code No.: 0981

Sl. No.	Name of Village	Land Use										
		Area under different types of land use (in hectares rounded up to one decimal place)										
		Forests	Area under Non-agricultural Uses	Barren and Un-cultivable land	Permanent Pastures and Other Grazing Lands	Land Under Miscellaneous Tree Crops etc.	Culturable Waste Land	Fallow lands other than current fallows	Current Fallows	Net Area Sown	Total Irrigated Land Area	Total Un-irrigated Land Area
1	2	104	105	106	107	108	109	110	111	112	113	114
185	Devanuppalapadu	0	121	236	0	0	93	82	193	292	147	420
186	Chinnayakkaluru	0	94	259	0	0	35	119	61	398	176	402
187	Pedayakkaluru	0	123	331	0	0	29	93	12	813	521	397
188	Garladinne	0	139	78	0	0	24	47	80	254	316	65
189	Pasalur	0	80	25	0	0	0	0	58	1108	268	898
190	Athiralladinne	0	68	155	0	0	9	8	44	226	37	241
191	Pendekallu	0	175	3	0	0	0	34	54	275	6	357
192	Kummetha	0	83	29	0	0	33	15	30	196	117	124
193	Narasapuram	0	203	2	0	0	41	102	103	1272	59	1418
194	Jodidharmapuram	0	23	5	0	0	8	6	57	351	4	410
195	Jutur	0	312	208	0	0	77	369	747	987	741	1362
196	Dharmapuram	0	131	2	0	0	49	59	211	461	350	381
197	Peddapappur	0	51	106	0	0	1	0	331	330	241	420
198	Chagallu	18	149	701	0	0	47	56	135	669	372	488
199	Tabjula	383	401	0	0	0	0	0	0	42	42	0
200	Muchukota	2067	66	236	0	0	138	180	620	617	517	900
201	Amalladinne	0	80	87	0	0	19	197	560	732	451	1038
Total		2468	2299	2463	0	0	603	1367	3296	9023	4365	9321

**Census of India 2011- Village Directory
Amenities and Land use (As on 2009)**

Name of District : Anantapur

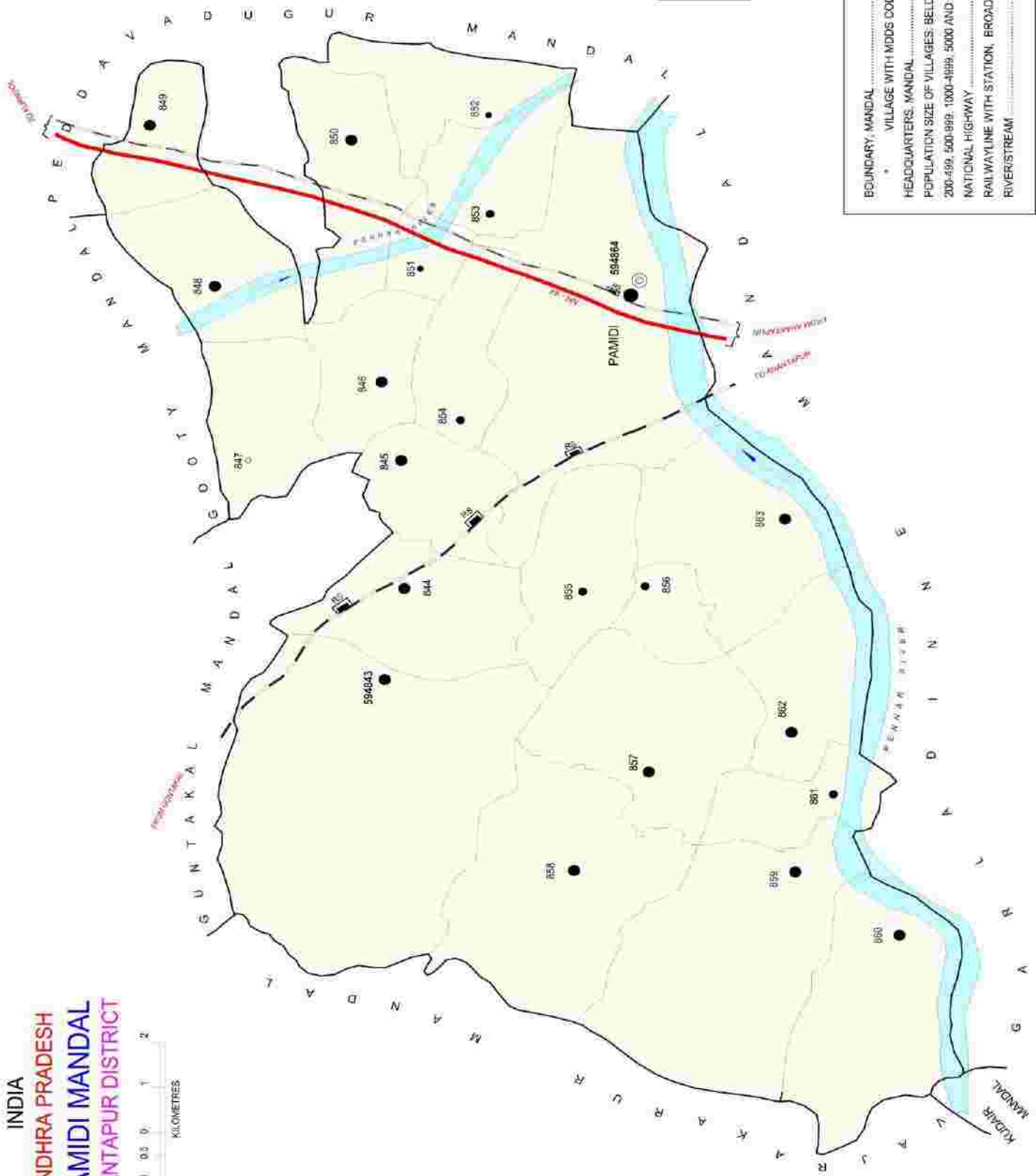
Location Code No.: 0553

Name of Mandal Parishad : Peddapappur

Location Code No.: 0981

Land Use					Name of three most important commodities manufactured			Name of Village	Sl. No.
Area irrigated by source (in hectare).					First	Second	Third		
Canals (C)	Wells/Tube-wells(W/TW)	Tanks/Lakes(T/L)	Water Falls(WF)	Others(O)					
115	116	117	118	119	120	121	122	2	1
0	147	0	0	0				Devanuppalapadu	185
0	176	0	0	0				Chinnayakkaluru	186
0	521	0	0	0				Pedayakkaluru	187
0	316	0	0	0				Garladinne	188
0	268	0	0	0				Pasalur	189
0	37	0	0	0				Athiralladinne	190
0	6	0	0	0				Pendekallu	191
0	117	0	0	0				Kummetha	192
0	59	0	0	0	Sarees			Narasapuram	193
0	4	0	0	0				Jodidharmapuram	194
339	402	0	0	0				Jutur	195
0	350	0	0	0				Dharmapuram	196
0	241	0	0	0	Silk Sarees			Peddapappur	197
0	372	0	0	0				Chagallu	198
0	42	0	0	0				Tabjula	199
0	517	0	0	0				Muchukota	200
0	451	0	0	0				Amalladinne	201
339	4026	0	0	0					

INDIA
ANDHRA PRADESH
PAMIDI MANDAL
ANANTAPUR DISTRICT



AREA: 201.03 Kms.
 POPULATION: 50303
 No. OF TOWNS: Nil
 No. OF VILLAGES: 23
 DISTANCE FROM DIST. H.Qs.
 TO MANDAL: 30 Kms.

594843

BOUNDARY, MANDAL

VILLAGE WITH MIDDS CODE

HEADQUARTERS, MANDAL

POPULATION SIZE OF VILLAGES: BELOW 200, 200-499, 500-999, 1000-4999, 5000 AND ABOVE

NATIONAL HIGHWAY

RAILWAYLINE WITH STATION, BROAD GAUGE

RIVER/STREAM

**ALPHABETICAL LIST OF VILLAGES (MANDAL PARISHAD WISE)
ANANTAPUR DISTRICT**

Sl. No.	Name of Village	2011 Census Location Code No.	2001 Census Location Code No.
1	2	3	4
Name of Mandal Parishad : Pamidi			
Name of Mandal : Pamidi (0012)			
1	Akkajampalle	2855305315594847	2822001202585900
2	Anumpalle	2855305315594843	2822001202585500
3	Appajipeta	2855305315594861	2822001202587300
4	Devarapalle	2855305315594845	2822001202585700
5	Eddulapalle	2855305315594857	2822001202586900
6	Edurur	2855305315594848	2822001202586000
7	Gajarampalle	2855305315594850	2822001202586200
8	Gulimikondla @ G.Kottala	2855305315594846	2822001202585800
9	Kalapuram	2855305315594854	2822001202586600
10	Kandlapalle	2855305315594862	2822001202587400
11	Katrimala	2855305315594860	2822001202587200
12	Khadarpeta	2855305315594844	2822001202585600
13	Neelur	2855305315594853	2822001202586500
14	Nemallapalle	2855305315594855	2822001202586700
15	Palyam	2855305315594859	2822001202587100
16	Pamidi	2855305315594864	2822001202587600
17	Pogarur	2855305315594851	2822001202586300
18	Ramagiri	2855305315594858	2822001202587000
19	Ramarajupalle	2855305315594849	2822001202586100
20	Sorakayalapeta	2855305315594856	2822001202586800
21	Thamballapalle	2855305315594852	2822001202586400
22	Vankarajukalva	2855305315594863	2822001202587500

**Census of India 2011- Village Directory
Amenities and Land use (As on 2009)**

Name of District : Anantapur

Location Code No.: 0553

Name of Mandal Parishad : Pamidi

Location Code No.: 0982

Sl. No.	Name of Village	Location code no.	Total area of the village (in hectares rounded up to one decimal place)	Total population (2011 census)	Number of households (2011 census)	Number of educational amenities available (If not available within the village, the distance range code viz; a for < 5 Kms, b for 5-10 Kms and c for 10+ kms of nearest place where facility is available is given).									
						Pre-Primary school (PP)	Primary school (P)	Middle school (M)	Secondary School (S)	Senior Secondary school (SS)	Degree college of arts science & commerce (ASC)	Engineering college(EC)	Medical college (MC)	Management institute (MI)	Polytechnic (Pt)
1	2	3	4	5	6	7	8	9	10	11	12	13	14	15	16
202	Anumpalle	594843	3799	2761	611	c	3	1	a	c	c	c	c	c	c
203	Khadarpeta	594844	977	1246	294	1	2	2	1	c	c	c	c	c	c
204	Devarapalle	594845	860	2115	507	c	2	1	a	c	c	c	c	c	c
205	Gulimikondla @ G.Kottala	594846	723	1231	301	b	1	1	b	b	c	c	c	c	c
206	Akkajampalle	594847	901	165	46	b	1	a	b	b	c	c	c	c	c
207	Edurur	594848	993	1053	243	b	1	b	b	b	c	b	c	c	c
208	Ramarajupalle	594849	651	1222	310	a	1	1	a	b	b	b	c	b	c
209	Gajarampalle	594850	1011	1302	299	b	1	b	b	b	c	c	c	c	c
210	Pogarur	594851	327	343	96	b	1	a	b	b	c	c	c	c	c
211	Thamballapalle	594852	709	422	109	b	1	b	b	b	b	c	c	c	c
212	Neelur	594853	748	747	188	b	1	b	b	b	c	c	c	c	c
213	Kalapuram	594854	704	768	179	b	1	a	b	b	c	c	c	c	c
214	Nemallapalle	594855	822	732	183	b	1	b	b	b	c	c	c	c	c
215	Sorakayalapeta	594856	336	860	209	a	1	1	a	b	c	c	c	c	c
216	Eddulapalle	594857	1184	2555	633	1	2	2	1	c	c	c	c	c	c
217	Ramagiri	594858	2075	2387	524	a	3	1	a	c	c	c	c	c	c
218	Palyam	594859	2394	3000	726	b	3	2	b	c	c	c	c	c	c
219	Katrimala	594860	1528	2438	568	b	4	1	b	c	c	c	c	c	c
220	Appajipeta	594861	599	686	172	b	1	a	b	c	c	c	c	c	c
221	Kandlapalle	594862	808	1265	328	c	2	1	b	c	c	c	c	c	c
222	Vankarajukalva	594863	1516	1119	263	b	1	a	b	b	c	c	c	c	c
223	Pamidi	594864	2716	26886	6328	3	16	5	3	1	c	c	c	c	c
Total			26381	55303	13117	5	50	19	5	1	0	0	0	0	0

**Census of India 2011- Village Directory
Amenities and Land use (As on 2009)**

Name of District : Anantapur

Location Code No.: 0553

Name of Mandal Parishad : Pamidi

Location Code No.: 0982

Number of educational amenities available (If not available within the village, the distance range code viz; a for <5 Kms, b for 5-10 Kms and c for 10+ kms of nearest place where facility is available is given).				Number of Medical Amenities available. (If not available within the village, the distance range code viz; a for < 5 Kms, b for 5-10 Kms and c for 10+ kms of nearest place where facility is available is given).										Name of Village	Sl. No.	
Vocational training school /ITI	Non-formal training centre (NFTC)	Special school for disabled (SSD)	Others (specify)	Community health centre (CHC)	Primary health centre (PHC)	Primary health sub centre (PHS)	Maternity and child welfare centre (MCW)	T. B. clinic (TBC)	Hospital-allopathic (HA)	Hospital-alternative medicine (HO)	Dispensary (D)	Veterinary hospital (VH)	Mobile health clinic (MHC)			Family welfare centre (FWC)
17	18	19	20	21	22	23	24	25	26	27	28	29	30	31	2	1
c	c	c		c	b	a	c	c	c	c	c	c	c	a	Anumpalle	202
c	c	c		c	c	1	c	c	c	c	c	c	c	a	Khadarpeta	203
c	c	c		c	b	a	c	c	b	c	c	b	c	a	Devarapalle	204
b	c	c		c	c	b	c	c	b	c	c	b	b	b	Gulimikondla @ G.Kottala	205
c	c	c		c	b	b	c	c	c	c	c	c	c	b	Akkajampalle	206
c	c	c		c	b	b	c	c	c	c	c	b	c	b	Edurur	207
b	c	c		c	b	b	c	c	b	b	c	b	b	b	Ramarajupalle	208
b	c	c		c	c	1	c	c	b	c	c	b	b	b	Gajarampalle	209
b	c	c		c	b	a	c	c	b	c	c	b	b	a	Pogarur	210
b	c	c		c	c	b	c	c	b	c	c	b	b	b	Thamballapalle	211
b	c	c		c	b	b	c	c	b	c	c	b	b	b	Neelur	212
b	c	c		c	c	a	c	c	b	c	c	b	b	a	Kalapuram	213
b	c	c		c	c	b	c	c	b	c	c	b	b	b	Nemallapalle	214
b	c	c		c	a	a	c	c	b	c	c	a	b	a	Sorakayalapeta	215
c	c	c		c	1	1	c	c	c	c	1	1	c	a	Eddulapalle	216
c	c	c		c	a	1	c	c	c	c	c	a	c	a	Ramagiri	217
c	c	c		c	b	1	c	c	c	c	c	b	c	a	Palyam	218
c	c	c		c	b	1	c	c	c	c	c	b	c	c	Katrimala	219
c	c	c		c	b	a	c	c	c	c	c	b	c	a	Appajipeta	220
c	c	c		c	b	b	c	c	c	c	c	b	c	b	Kandlapalle	221
b	c	c		c	c	b	c	c	b	c	c	b	b	b	Vankarajukalva	222
1	c	c		c	c	2	c	c	1	c	c	1	b	1	Pamidi	223
1	0	0	0	0	1	8	0	0	1	0	1	2	0	1		

**Census of India 2011- Village Directory
Amenities and Land use (As on 2009)**

Name of District : Anantapur

Location Code No.: 0553

Name of Mandal Parishad : Pamidi

Location Code No.: 0982

Sl. No.	Name of Village	Number of Non-Government Medical Amenities available.							Availability of drinking water - Yes / No							
		Charitable non Govt. hospital/Nursing home.	Medical practitioner with MBBS Degree	Medical practitioner with other degree	Medical practitioner with no degree	Traditional practitioner and faith healer	Medicine Shop	Others	Tap water (Treated/Untreated)	Well water (Covered / Uncovered well)	Hand Pump	Tube wells / Bore well	Spring	River / Canal	Tank / Pond / Lake	Others
1	2	32	33	34	35	36	37	38	39	40	41	42	43	44	45	46
202	Anumpalle	0	0	0	0	0	0	0	No	No	Yes	No	No	No	No	No
203	Khadarpeta	0	0	0	0	0	0	0	No	No	Yes	No	No	No	No	No
204	Devarapalle	0	0	0	0	0	0	0	No	No	Yes	No	No	No	No	No
205	Gulimikondla @ G.Kottala	0	0	0	0	0	0	0	No	No	Yes	No	No	No	No	No
206	Akkajampalle	0	0	0	0	0	0	0	No	No	Yes	No	No	No	No	No
207	Edurur	0	0	0	0	0	0	0	No	No	Yes	No	No	No	No	No
208	Ramarajupalle	0	0	0	0	0	0	0	No	No	Yes	No	No	No	No	No
209	Gajarampalle	0	0	0	0	0	0	0	No	No	Yes	No	No	No	No	No
210	Pogarur	0	0	0	0	0	0	0	No	No	Yes	No	No	No	No	No
211	Thamballapalle	0	0	0	0	0	0	0	No	No	Yes	No	No	No	No	No
212	Neelur	0	0	0	0	0	0	0	No	No	Yes	No	No	No	No	No
213	Kalapuram	0	0	0	0	0	0	0	Yes	No	Yes	No	No	No	No	No
214	Nemallapalle	0	0	0	0	0	0	0	Yes	No	Yes	No	No	No	No	No
215	Sorakayalapeta	0	0	0	0	0	0	0	No	No	Yes	No	No	No	No	No
216	Eddulapalle	0	0	1	0	0	0	0	No	No	Yes	No	No	No	No	No
217	Ramagiri	0	0	0	0	0	0	0	Yes	No	Yes	No	No	No	No	No
218	Palyam	0	0	0	0	0	0	0	Yes	No	Yes	No	No	No	No	No
219	Katrimala	0	0	0	0	0	0	0	No	No	Yes	No	No	No	No	No
220	Appajipeta	0	0	0	0	0	0	0	Yes	No	Yes	No	No	No	No	No
221	Kandlapalle	0	0	0	0	0	0	0	Yes	No	Yes	No	No	No	No	No
222	Vankarajukalva	0	0	0	0	0	0	0	Yes	No	Yes	No	No	No	No	No
223	Pamidi	0	2	4	4	0	8	0	No	No	Yes	Yes	No	No	No	No
Total		0	2	5	4	0	8	0	7	0	22	1	0	0	0	0

**Census of India 2011- Village Directory
Amenities and Land use (As on 2009)**

Name of District : Anantapur

Location Code No.: 0553

Name of Mandal Parishad : Pamidi

Location Code No.: 0982

Availability of toilet & others Yes / No				Communication and transport facilities (If amenities available code -Yes is given except for Village Pin Code ,If not available within the village , the distance range code viz; a for < 5 Kms, b for 5-10 Kms and c for 10+ kms of nearest place where facility is available is given).									Name of Village	Sl. No.
Community toilet including bath.	Community toilet excluding bath.	Rural sanitary mart or sanitary hardware outlet available near the village.	Community bio- gas or recycle of waste for productive use.	Post office(PO)	Sub post office (SPO)	Post & Telegraph office (P&TO)	Village Pin Code	Telephones (Land lines)	Public call office (PCO)	Mobile phone coverage	Internet cafes/ Common service centre (CSC)			
47	48	49	50	51	52	53	54	55	56	57	58	2	1	
No	No	No	No	Yes	Yes	c	515775	Yes	Yes	Yes	c	Anumpalle	202	
No	No	No	No	a	Yes	c	515775	Yes	Yes	Yes	c	Khadarpeta	203	
No	No	No	No	Yes	Yes	b	515775	a	Yes	Yes	b	Devarapalle	204	
No	No	No	No	b	Yes	b	515775	Yes	Yes	Yes	b	Gulimikondla @ G.Kottala	205	
No	No	No	No	b	Yes	c	515775	Yes	Yes	Yes	c	Akkajampalle	206	
No	No	No	No	b	Yes	b	515775	Yes	Yes	Yes	c	Edurur	207	
No	No	No	No	a	Yes	b	515775	Yes	Yes	Yes	b	Ramarajupalle	208	
No	No	No	No	b	Yes	b	515775	Yes	Yes	Yes	b	Gajarampalle	209	
No	No	No	No	b	a	b	515775	Yes	Yes	Yes	b	Pogarur	210	
No	No	No	No	a	b	b	515775	Yes	Yes	Yes	b	Thamballapalle	211	
No	No	No	No	b	b	b	515775	Yes	Yes	Yes	b	Neelur	212	
No	No	No	No	b	Yes	b	515775	Yes	Yes	Yes	b	Kalapuram	213	
No	No	No	No	b	a	b	515775	Yes	Yes	Yes	b	Nemallapalle	214	
No	No	No	No	a	Yes	b	515775	Yes	Yes	Yes	b	Sorakayalapeta	215	
No	No	No	No	b	Yes	c	515775	Yes	Yes	Yes	c	Eddulapalle	216	
No	No	No	No	b	a	c	515775	Yes	Yes	Yes	c	Ramagiri	217	
No	No	No	No	Yes	Yes	c	515775	Yes	Yes	Yes	c	Palyam	218	
No	No	No	No	Yes	Yes	c	515775	Yes	Yes	Yes	c	Katrimala	219	
No	No	No	No	a	a	c	515775	Yes	Yes	Yes	c	Appajipeta	220	
No	No	No	No	b	a	c	515775	Yes	Yes	Yes	c	Kandlapalle	221	
No	No	No	No	a	Yes	b	515775	Yes	Yes	Yes	b	Vankarajukalva	222	
No	No	No	No	Yes	Yes	Yes	515775	Yes	Yes	Yes	Yes	Pamidi	223	
0	0	0	0	5	15	1		21	22	22	1			

**Census of India 2011- Village Directory
Amenities and Land use (As on 2009)**

Name of District : Anantapur

Location Code No.: 0553

Name of Mandal Parishad : Pamidi

Location Code No.: 0982

Sl. No.	Name of Village	Communication and transport facilities (If amenities available code -Yes is given except for Village Pin Code, If not available within the village, the distance range code viz; a for < 5 Kms, b for 5-10 Kms and c for 10+ kms of nearest place where facility is available is given).								
		Private courier facility	Bus service (Public & Private)	Railway stations	Auto/Modified Autos	Taxis and Vans	Tractors	Cycle-pulled rickshaws(Manual & Machine driven)	Carts driven by animals	Sea /River ferry service
1	2	59	60	61	62	63	64	65	66	67
202	Anumpalle	c	Yes	a	Yes	c	Yes		Yes	
203	Khadarpeta	c	Yes	Yes	Yes	c	Yes		Yes	
204	Devarapalle	b	a	b	Yes	b	Yes		Yes	
205	Gulimikondla @ G.Kottala	b	a	b	Yes	b	Yes		Yes	
206	Akkajampalle	c	a	c	Yes	c	Yes		Yes	
207	Edurur	c	a	b	Yes	b	Yes		Yes	
208	Ramarajupalle	b	Yes	a	Yes	b	Yes		Yes	
209	Gajarampalle	b	Yes	a	Yes	b	Yes		Yes	
210	Pogarur	b	Yes	b	Yes	b	Yes		Yes	
211	Thambalapalle	b	a	b	Yes	b	Yes		Yes	
212	Neelur	b	a	b	Yes	b	Yes		Yes	
213	Kalapuram	b	Yes	b	Yes	b	Yes		Yes	
214	Nemallapalle	b	b	a	Yes	b	Yes		Yes	
215	Sorakayalapeta	b	Yes	b	Yes	b	Yes		Yes	
216	Eddulapalle	c	Yes	c	Yes	c	Yes		Yes	
217	Ramagiri	c	Yes	c	Yes	c	Yes		Yes	
218	Palyam	c	Yes	c	Yes	c	Yes		Yes	
219	Katrimala	c	b	c	Yes	c	Yes		Yes	
220	Appajipeta	c	Yes	c	Yes	c	Yes		Yes	
221	Kandlapalle	c	Yes	b	Yes	c	Yes		Yes	
222	Vankarajukalva	b	Yes	a	Yes	b	Yes		Yes	
223	Pamidi	Yes	Yes	Yes	Yes	Yes	Yes		Yes	
Total		1	14	2	22	1	22	0	22	0

**Census of India 2011- Village Directory
Amenities and Land use (As on 2009)**

Name of District : Anantapur

Location Code No.: 0553

Name of Mandal Parishad : Pamidi

Location Code No.: 0982

Village connected to highways,village roads, banks & credit societies (If amenities available code -Yes is given, If not available within the village , the distance range code viz; a for < 5 Kms, b for 5-10 Kms and c for 10+ kms of nearest place where facility is available is given).												Name of Village	Sl. No.
Connected to national highway(NH)	Connected to state highway(SH)	Connected to major district road (MDR)	Connected to others district road	Pucca roads	Kutchcha roads	Water bounded macadam(WBM) roads	Navigable waterway (river/canal)(NW)	Footpaths (FP)	Commercial & Co-operative Banks	ATM	Agricultural Credit Societies		
68	69	70	71	72	73	74	75	76	77	78	79	2	1
c	c	Yes	Yes	Yes	Yes	Yes		Yes	b	b	c	Anumpalle	202
c	c	Yes	Yes	Yes	Yes	b		Yes	c	c	c	Khadarpeta	203
b	b	Yes	Yes	Yes	Yes	Yes		Yes	b	b	b	Devarapalle	204
b	b	Yes	Yes	Yes	Yes	b		Yes	b	b	b	Gulimikondla @ G.Kottala	205
a	a	c	Yes	b	Yes	b		Yes	c	c	c	Akkajampalle	206
a	a	c	Yes	Yes	Yes	b		Yes	c	c	c	Edurur	207
Yes	Yes	Yes	Yes	Yes	Yes	b		Yes	b	b	b	Ramarajupalle	208
Yes	Yes	Yes	Yes	Yes	Yes	b		Yes	b	b	b	Gajarampalle	209
Yes	Yes	Yes	Yes	b	Yes	b		Yes	b	b	b	Pogarur	210
a	a	b	Yes	a	Yes	b		Yes	b	b	b	Thamballapalle	211
a	a	b	Yes	Yes	Yes	b		Yes	b	b	b	Neelur	212
a	a	Yes	Yes	Yes	Yes	b		Yes	b	b	Yes	Kalapuram	213
b	b	b	Yes	Yes	Yes	b		Yes	b	b	b	Nemallapalle	214
b	b	Yes	Yes	Yes	Yes	b		Yes	b	b	b	Sorakayalapeta	215
c	c	Yes	Yes	Yes	Yes	b		Yes	Yes	Yes	Yes	Eddulapalle	216
c	c	Yes	Yes	Yes	Yes	b		Yes	a	b	c	Ramagiri	217
c	c	Yes	Yes	Yes	Yes	Yes		Yes	b	b	c	Palyam	218
c	c	c	Yes	Yes	Yes	Yes		Yes	b	b	c	Katrimala	219
c	c	Yes	Yes	Yes	Yes	b		Yes	b	b	c	Appajipeta	220
c	c	c	Yes	Yes	Yes	b		Yes	b	b	c	Kandlapalle	221
b	b	Yes	Yes	Yes	Yes	b		Yes	b	b	b	Vankarajukalva	222
Yes	Yes	Yes	Yes	Yes	Yes	Yes		Yes	Yes	Yes	Yes	Pamidi	223
4	4	15	22	19	22	5	0	22	2	2	3		

**Census of India 2011- Village Directory
Amenities and Land use (As on 2009)**

Name of District : Anantapur

Location Code No.: 0553

Name of Mandal Parishad : Pamidi

Location Code No.: 0982

Sl. No.	Name of Village	Availability of miscellaneous facilities (If amenities available code -Yes is given, If not available within the village, the distance range code viz; a for < 5 Kms, b for 5-10 Kms and c for 10+ kms of nearest place where facility is available is given).										
		Self-Help Group (SHG)	Public distribution system (PDS) shop	Mandis / Regular market	Weekly Haat	Agricultural marketing society	Integrated Child Development Scheme (Nutritional Centres)	Anganwadi Centre (Nutritional Centres)	Others (Nutritional Centres)	ASHA (Accredited Social Health Activist)	Community centre with/without TV	
1	2	80	81	82	83	84	85	86	87	88	89	
202	Anumpalle	Yes	Yes	c	c	c	Yes	Yes	Yes	Yes	c	
203	Khadarpeta	Yes	Yes	c	c	c	Yes	Yes	Yes	Yes	c	
204	Devarapalle	Yes	Yes	c	b	c	Yes	Yes	Yes	Yes	b	
205	Gulimikonda @ G.Kottala	Yes	Yes	b	c	c	Yes	Yes	Yes	Yes	b	
206	Akkajampalle	Yes	a	c	c	c	Yes	Yes	Yes	a	c	
207	Edurur	Yes	Yes	c	b	c	Yes	Yes	Yes	Yes	c	
208	Ramarajupalle	Yes	Yes	b	b	b	Yes	Yes	Yes	Yes	b	
209	Gajarampalle	Yes	Yes	b	b	c	Yes	Yes	Yes	Yes	b	
210	Pogarur	Yes	a	b	b	c	Yes	a	Yes	a	b	
211	Thamballapalle	Yes	Yes	b	b	c	Yes	Yes	Yes	Yes	b	
212	Neelur	Yes	Yes	b	b	c	Yes	Yes	Yes	Yes	b	
213	Kalapuram	Yes	Yes	b	b	c	Yes	Yes	Yes	a	b	
214	Nemallapalle	Yes	Yes	b	b	c	Yes	Yes	Yes	b	b	
215	Sorakayalapeta	Yes	Yes	b	c	c	Yes	Yes	Yes	Yes	b	
216	Eddulapalle	Yes	Yes	c	c	c	Yes	Yes	Yes	Yes	c	
217	Ramagiri	Yes	Yes	c	c	c	Yes	Yes	Yes	Yes	c	
218	Palyam	Yes	Yes	c	c	c	Yes	Yes	Yes	Yes	c	
219	Katrimala	Yes	Yes	c	c	c	Yes	Yes	Yes	Yes	c	
220	Appajipeta	Yes	Yes	c	c	c	Yes	Yes	Yes	Yes	c	
221	Kandlapalle	Yes	Yes	c	b	c	Yes	Yes	Yes	Yes	c	
222	Vankarajukalva	Yes	Yes	b	b	c	Yes	Yes	Yes	Yes	b	
223	Pamidi	Yes	Yes	Yes	Yes	c	Yes	Yes	Yes	Yes	Yes	
Total		22	20	1	1	0	22	21	22	18	1	

**Census of India 2011- Village Directory
Amenities and Land use (As on 2009)**

Name of District : Anantapur

Location Code No.: 0553

Name of Mandal Parishad : Pamidi

Location Code No.: 0982

Availability of miscellaneous facilities (If amenities available code -Yes is given, If not available within the village, the distance range code viz; a for < 5 Kms, b for 5-10 Kms and c for 10+ kms of nearest place where facility is available is given).								Availability of electricity (Yes/No)				Nearest Town		Name of Village	Sl. No.
Sports Field,	Sports Club / Recreation Centre	Cinema / Video Hall	Public Library	Public Reading Room	Newspaper Supply	Assembly Polling station	Birth & Death Registration Office	Power Supply for Domestic Use (ED)	Power Supply for Agricultural Use (EAG)	Power Supply for Commercial Use (EC)	Power Supply for All Uses (EA)	Name	Distance range code i.e. a for <5 Kms, b for 5-10 Kms and c for 10+ kms		
90	91	92	93	94	95	96	97	98	99	100	101	102	103	2	1
c	c	c	c	c	Yes	Yes	Yes	Yes	Yes	Yes	Yes	Anantapur	c	Anumpalle	202
Yes	c	c	c	c	Yes	Yes	Yes	Yes	Yes	Yes	Yes	Anantapur	c	Khadarpeta	203
a	b	b	b	b	Yes	Yes	Yes	Yes	Yes	Yes	Yes	Anantapur	c	Devarapalle	204
b	b	b	b	b	Yes	Yes	Yes	Yes	Yes	Yes	Yes	Anantapur	c	Gulimikondla @ G.Kotta	205
b	c	c	c	c	Yes	Yes	Yes	Yes	Yes	Yes	Yes	Anantapur	c	Akkajampalle	206
b	c	c	c	c	Yes	Yes	Yes	Yes	Yes	Yes	Yes	Anantapur	c	Edurur	207
b	b	b	b	b	Yes	Yes	Yes	Yes	Yes	Yes	Yes	Anantapur	c	Ramarajupalle	208
b	b	b	b	b	Yes	Yes	Yes	Yes	Yes	Yes	Yes	Anantapur	c	Gajarampalle	209
b	b	b	b	b	Yes	Yes	Yes	Yes	Yes	Yes	Yes	Anantapur	c	Pogarur	210
b	b	b	b	b	Yes	a	Yes	Yes	Yes	Yes	Yes	Anantapur	c	Thamballapalle	211
b	b	b	b	b	Yes	Yes	Yes	Yes	Yes	Yes	Yes	Anantapur	c	Neelur	212
b	b	b	b	b	Yes	Yes	Yes	Yes	Yes	Yes	Yes	Guntakal	c	Kalapuram	213
b	b	b	b	b	Yes	a	Yes	Yes	Yes	Yes	Yes	Guntakal	c	Nemallapalle	214
a	b	b	b	b	Yes	Yes	Yes	Yes	Yes	Yes	Yes	Guntakal	c	Sorakayalapeta	215
Yes	c	c	c	c	Yes	Yes	Yes	Yes	Yes	Yes	Yes	Guntakal	c	Eddulapalle	216
a	c	c	c	c	Yes	Yes	Yes	Yes	Yes	Yes	Yes	Guntakal	c	Ramagiri	217
b	c	c	c	c	Yes	Yes	Yes	Yes	Yes	Yes	Yes	Guntakal	c	Palyam	218
b	c	c	c	c	Yes	Yes	Yes	Yes	Yes	Yes	Yes	Guntakal	c	Katrimala	219
b	c	c	c	c	Yes	Yes	Yes	Yes	Yes	Yes	Yes	Guntakal	c	Appajipeta	220
b	c	c	c	c	Yes	Yes	Yes	Yes	Yes	Yes	Yes	Guntakal	c	Kandlapalle	221
b	b	b	b	b	Yes	Yes	Yes	Yes	Yes	Yes	Yes	Guntakal	c	Vankarajukalva	222
Yes	c	Yes	Yes	Yes	Yes	Yes	Yes	Yes	Yes	Yes	Yes	Guntakal	c	Pamidi	223
3	0	1	1	1	22	20	22	22	22	22	22		0		

**Census of India 2011- Village Directory
Amenities and Land use (As on 2009)**

Name of District : Anantapur

Location Code No.: 0553

Name of Mandal Parishad : Pamidi

Location Code No.: 0982

Sl. No.	Name of Village	Land Use										
		Area under different types of land use (in hectares rounded up to one decimal place)										
		Forests	Area under Non-agricultural Uses	Barren and Un-cultivable land	Permanent Pastures and Other Grazing Lands	Land Under Miscellaneous Tree Crops etc.	Culturable Waste Land	Fallow lands other than current fallows	Current Fallows	Net Area Sown	Total Irrigated Land Area	Total Un-irrigated Land Area
1	2	104	105	106	107	108	109	110	111	112	113	114
202	Anumpalle	1834.8	130.1	447.6	0	0	72	134	412.8	767.7	38.4	1276
203	Khadarpeta	103.2	61.9	69.6	0	0.3	10.9	127.2	297.8	305.9	15.4	715.6
204	Devarapalle	0	98.7	78.9	0	0	33.6	46.1	233.5	369.1	6.1	642.6
205	Gulimikondla @ G.Kottal	0	125.9	33.2	8.3	0	19	34.8	283.3	218.5	57.9	478.7
206	Akkajampalle	0	20	27.9	0	0	95.9	78.9	223	455.3	34.4	722.8
207	Edurur	0	130.7	195.9	0	0	15	91.4	145.3	414.8	39.2	612.2
208	Ramarajupalle	0	74.1	0.8	0	0	4.7	87.8	42.9	440.7	20.2	551.2
209	Gajarampalle	0	104.8	90.1	0	0	87.3	148.1	3.8	576.9	271.1	457.7
210	Pogarur	0	51.4	66	0	0	15	10.1	0	184.5	123.8	70.8
211	Thamballapalle	0	46.9	100	0	0	5.2	2.4	8.9	545.5	56.2	500.6
212	Neelur	0	55	128.4	0	0	12.1	2.8	13.4	536.2	73.6	478.8
213	Kalapuram	0	66	27.8	0	0	2	77.3	293.8	237.2	65.6	542.7
214	Nemallapalle	459.7	59.1	46.1	0	0	16.2	14.2	36.6	190.2	115.3	125.6
215	Sorakayalapeta	0	46.9	45	0	0	0	8.9	59.1	176	161.9	82.2
216	Eddulapalle	310.8	146.1	40.9	8.1	25.6	10.9	49	144.2	448.4	224.2	417.4
217	Ramagiri	554.8	242	281	0	0	63.1	3.2	437.5	493.3	252.5	681.5
218	Palyam	785.9	117	152.6	0	0	0	34	150.1	1154.5	173.2	1165.4
219	Katrimala	143.3	216.8	214.1	0	0	42.9	32.8	329.1	549.2	116.6	794.4
220	Appajipeta	0	124.1	40.7	0	0	6.9	16.2	231.1	180.1	95.9	331.4
221	Kandlapalle	0	187.8	13	0	0	0	38	123	446.2	180.9	426.4
222	Vankarajukalva	0	261	384.9	0	0	146.1	48.2	339.1	336.7	64.4	659.6
223	Pamidi	0	369.6	554.8	0	0	80.2	520.4	809.4	381.6	220.6	1490.9
Total		4192.5	2735.9	3039.3	16.4	25.9	739	1606	4617.7	9408.5	2407.4	13225

**Census of India 2011- Village Directory
Amenities and Land use (As on 2009)**

Name of District : Anantapur

Location Code No.: 0553

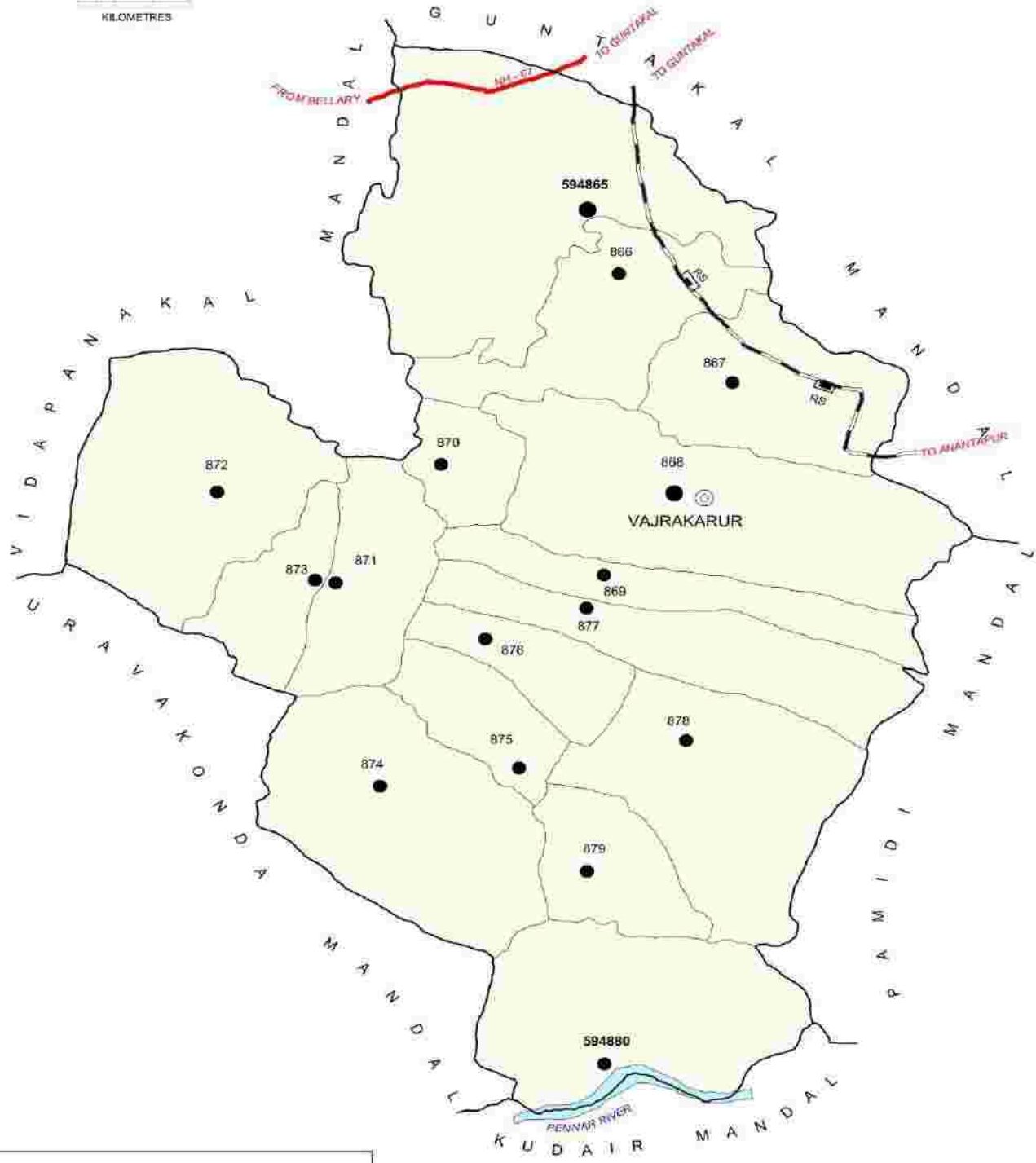
Name of Mandal Parishad : Pamidi

Location Code No.: 0982

Land Use					Name of three most important commodities manufactured			Name of Village	Sl. No.
Area irrigated by source (in hectare).					First	Second	Third		
Canals (C)	Wells/Tube-wells(W/TW)	Tanks/Lakes(T/L)	Water Falls(WF)	Others(O)					
115	116	117	118	119	120	121	122	2	1
0	32.4	6.1	0	0				Anumpalle	202
0	15.4	0	0	0				Khadarpeta	203
0	6.1	0	0	0				Devarapalle	204
17	40.9	0	0	0				Gulimikondla @ G.Kottala	205
0	34.4	0	0	0				Akkajampalle	206
0	39.2	0	0	0				Edurur	207
0	0	0	0	20.2				Ramarajupalle	208
255	16.2	0	0	0				Gajarampalle	209
109.3	6.5	0	0	8.1				Pogarur	210
6.1	0	0	0	50.2				Thamballapalle	211
62.7	10.9	0	0	0				Neelur	212
19.4	46.1	0	0	0				Kalapuram	213
56.7	58.7	0	0	0				Nemallapalle	214
111.7	50.2	0	0	0				Sorakayalapeta	215
122.2	102	0	0	0				Eddulapalle	216
65.6	75.3	111.7	0	0				Ramagiri	217
14.2	143.7	0	0	15.4				Palyam	218
0	51.8	0	0	64.8				Katrimala	219
0	34.4	0	0	61.5				Appajipeta	220
0	98.3	0	0	82.6				Kandlapalle	221
0	54.2	0	0	10.1				Vankarajukalva	222
86.8	133.8	0	0	0				Pamidi	223
926.7	1050.5	117.8	0	313					

INDIA
 ANDHRA PRADESH
VAJRAKARUR MANDAL
 ANANTAPUR DISTRICT

AREA : 400.15 Kms.
 POPULATION : 50007
 No. OF TOWNS : NIL
 No. OF VILLAGES : 16
 DISTANCE FROM Dist. H. Qrs.
 TO MANDAL 90 Kms.



BOUNDARY, MANDAL
VILLAGE WITH MDDS CODE	● 594865
HEADQUARTERS, MANDAL	⊙
POPULATION SIZE OF VILLAGES: 1000-4999, 5000 AND ABOVE	● ●
NATIONAL HIGHWAY	— NH-67 —
RAILWAYLINE WITH STATION, BROAD GAUGE	— RS —
RIVER/STREAM	~~~~~

**ALPHABETICAL LIST OF VILLAGES (MANDAL PARISHAD WISE)
ANANTAPUR DISTRICT**

Sl. No.	Name of Village	2011 Census Location Code No.	2001 Census Location Code No.
1	2	3	4
Name of Mandal Parishad : Vajrakarur			
Name of Mandal : Vajrakarur (0013)			
1	Chabala	2855305316594872	2822001302588400
2	Chinna Hothur	2855305316594873	2822001302588500
3	Gade Hothur	2855305316594871	2822001302588300
4	Ganjikunta	2855305316594869	2822001302588100
5	Gulapalem	2855305316594866	2822001302587800
6	Jarutla Rampuram	2855305316594880	2822001302589200
7	Kamalapadu	2855305316594867	2822001302587900
8	Konakondla	2855305316594865	2822001302587700
9	Pandikunta	2855305316594878	2822001302589000
10	Patha Kadamalakunta	2855305316594875	2822001302588700
11	Pedda Chinnapyapili	2855305316594874	2822001302588600
12	Pottipadu	2855305316594870	2822001302588200
13	Ragulapadu	2855305316594876	2822001302588800
14	Thatrakal	2855305316594877	2822001302588900
15	Vajrakarur	2855305316594868	2822001302588000
16	Venkatampalle	2855305316594879	2822001302589100

**Census of India 2011- Village Directory
Amenities and Land use (As on 2009)**

Name of District : Anantapur

Location Code No.: 0553

Name of Mandal Parishad : Vajrakarur

Location Code No.: 0983

Sl. No.	Name of Village	Location code no.	Total area of the village (in hectares rounded up to one decimal place)	Total population (2011 census)	Number of households (2011 census)	Number of educational amenities available (If not available within the village, the distance range code viz; a for < 5 Kms, b for 5-10 Kms and c for 10+ kms of nearest place where facility is available is given).									
						Pre-Primary school (PP)	Primary school (P)	Middle school (M)	Secondary School (S)	Senior Secondary school (SS)	Degree college of arts science & commerce (ASC)	Engineering college(EC)	Medical college (MC)	Management institute (MI)	Polytechnic (Pt)
1	2	3	4	5	6	7	8	9	10	11	12	13	14	15	16
224	Konakondla	594865	5660	11382	2534	1	3	1	2	b	b	b	c	b	b
225	Gulapalem	594866	2001	2475	571	b	1	1	b	b	b	b	c	b	b
226	Kamalapadu	594867	2358	1785	403	c	1	1	b	b	c	c	c	c	c
227	Vajrakarur	594868	4539	7925	1688	c	4	2	1	1	c	c	c	c	c
228	Ganjikunta	594869	1513	1695	406	c	1	a	a	a	c	c	c	c	c
229	Pottipadu	594870	889	1032	245	c	1	b	c	c	c	c	c	c	c
230	Gade Hothur	594871	1926	2392	510	c	1	1	b	b	c	c	c	c	c
231	Chabala	594872	3743	3974	904	c	3	1	1	c	c	c	c	c	c
232	Chinna Hothur	594873	1142	1197	262	c	b	b	b	c	c	c	c	c	c
233	Pedda Chinnapyapili	594874	3992	3452	780	c	4	1	c	c	c	c	c	c	c
234	Patha Kadamalakunta	594875	1175	1188	263	c	2	1	1	c	c	c	c	c	c
235	Ragulapadu	594876	1095	2178	453	c	2	1	1	b	c	c	c	c	c
236	Thatrakal	594877	2463	2986	719	c	3	1	c	c	c	c	c	c	c
237	Pandikunta	594878	3643	2214	511	c	2	2	c	c	c	c	c	c	c
238	Venkatampalle	594879	1416	3036	665	c	3	2	c	c	c	c	c	c	c
239	Jarutla Rampuram	594880	3209	1096	272	c	2	c	c	c	c	c	c	c	c
Total			40764	50007	11186	1	33	15	6	1	0	0	0	0	0

**Census of India 2011- Village Directory
Amenities and Land use (As on 2009)**

Name of District : Anantapur

Location Code No.: 0553

Name of Mandal Parishad : Vajrakarur

Location Code No.: 0983

Number of educational amenities available (If not available within the village, the distance range code viz; a for <5 Kms, b for 5-10 Kms and c for 10+ kms of nearest place where facility is available is given).				Number of Medical Amenities available. (If not available within the village, the distance range code viz; a for < 5 Kms, b for 5-10 Kms and c for 10+ kms of nearest place where facility is available is given).										Name of Village	Sl. No.	
Vocational training school /ITI	Non-formal training centre (NFTC)	Special school for disabled (SSD)	Others (specify)	Community health centre (CHC)	Primary health centre (PHC)	Primary health sub centre (PHS)	Maternity and child welfare centre (MCW)	T. B. clinic (TBC)	Hospital-allopathic (HA)	Hospital-alternative medicine (HO)	Dispensary (D)	Veterinary hospital (VH)	Mobile health clinic (MHC)			Family welfare centre (FWC)
17	18	19	20	21	22	23	24	25	26	27	28	29	30	31	2	1
c	b	b		c	1	1	c	c	b	b	b	1	c	b	Konakondla	224
b	b	b		b	a	a	c	c	b	b	b	b	b	b	Gulapalem	225
b	c	c		c	b	1	c	c	c	c	c	c	b	c	Kamalapadu	226
1	c	c		b	1	a	c	c	c	c	1	1	b	1	Vajrakarur	227
a	c	c		c	a	1	c	c	c	c	c	c	a	c	Ganjikunta	228
c	c	c		c	b	a	c	c	c	c	c	c	c	c	Pottipadu	229
b	c	c		c	1	1	c	c	c	c	1	c	b	c	Gade Hothur	230
c	c	c		c	c	2	c	c	c	c	c	c	c	c	Chabala	231
c	c	c		c	b	b	c	c	c	c	c	c	c	c	Chinna Hothur	232
c	c	c		c	c	1	c	c	c	c	c	c	c	c	Pedda Chinnapyapili	233
c	c	c		c	c	a	c	c	c	c	c	c	c	c	Patha Kadamalakunta	234
b	c	c		c	b	a	c	c	c	c	c	c	b	c	Ragulapadu	235
c	c	c		c	c	2	c	c	c	c	c	c	c	c	Thatrakal	236
c	c	c		c	c	1	c	c	c	c	c	c	c	c	Pandikunta	237
c	c	c		c	b	1	c	c	c	c	c	1	c	c	Venkatampalle	238
c	c	c		c	c	1	c	c	c	c	c	c	c	c	Jarutla Rampuram	239
1	0	0	0	0	3	12	0	0	0	0	2	3	0	1		

**Census of India 2011- Village Directory
Amenities and Land use (As on 2009)**

Name of District : Anantapur

Location Code No.: 0553

Name of Mandal Parishad : Vajrakarur

Location Code No.: 0983

Sl. No.	Name of Village	Number of Non-Government Medical Amenities available.							Availability of drinking water - Yes / No								
		Charitable non Govt. hospital/Nursing home.	Medical practitioner with MBBS Degree	Medical practitioner with other degree	Medical practitioner with no degree	Traditional practitioner and faith healer	Medicine Shop	Others	Tap water (Treated/Untreated)	Well water (Covered / Uncovered well)	Hand Pump	Tube wells / Bore well	Spring	River / Canal	Tank / Pond / Lake	Others	
1	2	32	33	34	35	36	37	38	39	40	41	42	43	44	45	46	
224	Konakondla	0	0	0	4	0	1	0	Yes	No	Yes	Yes	No	No	No	No	
225	Gulapalem	0	0	0	0	1	0	0	Yes	No	Yes	Yes	No	No	No	No	
226	Kamalapadu	0	0	0	0	0	0	0	Yes	No	Yes	Yes	No	No	No	No	
227	Vajrakarur	0	0	0	2	2	0	0	Yes	No	Yes	No	No	No	No	No	
228	Ganjikunta	0	0	0	0	0	0	0	Yes	No	Yes	Yes	No	No	No	No	
229	Pottipadu	0	0	0	0	0	0	0	Yes	No	Yes	Yes	No	No	No	No	
230	Gade Hothur	0	0	0	0	0	0	0	Yes	No	Yes	No	No	No	No	No	
231	Chabala	0	0	0	0	0	0	0	Yes	No	Yes	Yes	No	No	No	No	
232	Chinna Hothur	0	0	0	0	0	0	0	Yes	No	Yes	No	No	No	No	No	
233	Pedda Chinnapyapili	0	0	0	0	0	0	0	Yes	No	Yes	No	No	No	No	No	
234	Patha Kadamalakunta	0	0	0	0	0	0	0	Yes	No	Yes	No	No	No	No	No	
235	Ragulapadu	0	0	0	0	0	0	0	Yes	No	Yes	No	No	No	No	No	
236	Thatrakal	0	0	0	0	0	0	0	Yes	No	Yes	No	No	No	No	No	
237	Pandikunta	0	0	0	0	0	0	0	Yes	No	Yes	No	No	No	No	No	
238	Venkatampalle	0	0	0	0	0	0	0	Yes	No	Yes	No	No	No	No	No	
239	Jarutla Rampuram	0	0	0	0	0	0	0	Yes	No	Yes	No	No	No	No	No	
Total		0	0	0	6	3	1	0	16	0	16	6	0	0	0	0	

**Census of India 2011- Village Directory
Amenities and Land use (As on 2009)**

Name of District : Anantapur

Location Code No.: 0553

Name of Mandal Parishad : Vajrakarur

Location Code No.: 0983

Availability of toilet & others Yes / No				Communication and transport facilities (If amenities available code -Yes is given except for Village Pin Code ,If not available within the village , the distance range code viz; a for < 5 Kms, b for 5-10 Kms and c for 10+ kms of nearest place where facility is available is given).									Name of Village	Sl. No.
Community toilet including bath.	Community toilet excluding bath.	Rural sanitary mart or sanitary hardware outlet available near the village.	Community bio- gas or recycle of waste for productive use.	Post office(PO)	Sub post office (SPO)	Post & Telegraph office (P&TO)	Village Pin Code	Telephones (Land lines)	Public call office (PCO)	Mobile phone coverage	Internet cafes/ Common service centre (CSC)			
47	48	49	50	51	52	53	54	55	56	57	58	2	1	
No	No	No	No	Yes	Yes	b	515831	Yes	Yes	Yes	b	Konakondla	224	
No	No	No	No	a	Yes	b	515832	Yes	b	Yes	b	Gulapalem	225	
No	No	No	No	b	Yes	c	515832	Yes	b	Yes	c	Kamalapadu	226	
No	No	No	No	Yes	Yes	c	515832	Yes	Yes	Yes	c	Vajrakarur	227	
No	No	No	No	a	Yes	c	515833	Yes	a	Yes	c	Ganjikunta	228	
No	No	No	No	a	a	c	515238	Yes	c	Yes	c	Pottipadu	229	
No	No	No	No	a	Yes	c	515834	Yes	c	Yes	c	Gade Hothur	230	
No	No	No	No	Yes	Yes	c	515834	Yes	c	Yes	c	Chabala	231	
No	No	No	No	a	Yes	c	515832	Yes	c	Yes	c	Chinna Hothur	232	
No	No	No	No	Yes	Yes	c	515835	Yes	c	Yes	c	Pedda Chinnapyapili	233	
No	No	No	No	a	b	c	515834	Yes	c	Yes	c	Patha Kadamalakunta	234	
No	No	No	No	a	Yes	c	515836	Yes	b	Yes	c	Ragulapadu	235	
No	No	No	No	Yes	Yes	c	515832	Yes	c	Yes	c	Thatrakal	236	
No	No	No	No	a	Yes	c	515837	Yes	c	Yes	c	Pandikunta	237	
No	No	No	No	Yes	Yes	c	515834	Yes	c	Yes	c	Venkatampalle	238	
No	No	No	No	a	Yes	c	515841	Yes	c	Yes	c	Jarutla Rampuram	239	
0	0	0	0	6	14	0		16	2	16	0			

**Census of India 2011- Village Directory
Amenities and Land use (As on 2009)**

Name of District : Anantapur

Location Code No.: 0553

Name of Mandal Parishad : Vajrakarur

Location Code No.: 0983

Sl. No.	Name of Village	Communication and transport facilities (If amenities available code -Yes is given except for Village Pin Code, If not available within the village, the distance range code viz; a for < 5 Kms, b for 5-10 Kms and c for 10+ kms of nearest place where facility is available is given).									
		Private courier facility	Bus service (Public & Private)	Railway stations	Auto/Modified Autos	Taxis and Vans	Tractors	Cycle-pulled rickshaws(Manual & Machine driven)	Carts driven by animals	Sea /River ferry service	
1	2	59	60	61	62	63	64	65	66	67	
224	Konakondla	b	Yes	b	Yes	b	Yes		Yes		
225	Gulapalem	b	Yes	Yes	b	b	Yes		Yes		
226	Kamalapadu	c	Yes	c	Yes	c	Yes		Yes		
227	Vajrakarur	c	Yes	c	Yes	c	Yes		Yes		
228	Ganjikunta	c	Yes	c	Yes	c	Yes		Yes		
229	Pottipadu	c	Yes	c	Yes	c	Yes		Yes		
230	Gade Hothur	c	Yes	c	c	c	Yes		Yes		
231	Chabala	c	Yes	c	Yes	c	Yes		Yes		
232	Chinna Hothur	c	Yes	c	c	c	Yes		Yes		
233	Pedda Chinnapyapili	c	Yes	c	c	c	Yes		Yes		
234	Patha Kadamalakunta	c	Yes	c	c	c	c		Yes		
235	Ragulapadu	c	Yes	c	Yes	c	Yes		Yes		
236	Thatrakal	c	Yes	c	Yes	c	Yes		Yes		
237	Pandikunta	c	Yes	c	c	c	Yes		Yes		
238	Venkatampalle	c	Yes	c	c	c	Yes		Yes		
239	Jarutla Rampuram	c	Yes	c	c	c	Yes		Yes		
Total		0	16	1	8	0	15	0	16	0	

**Census of India 2011- Village Directory
Amenities and Land use (As on 2009)**

Name of District : Anantapur

Location Code No.: 0553

Name of Mandal Parishad : Vajrakarur

Location Code No.: 0983

Village connected to highways,village roads, banks & credit societies (If amenities available code -Yes is given, If not available within the village , the distance range code viz; a for < 5 Kms, b for 5-10 Kms and c for 10+ kms of nearest place where facility is available is given).												Name of Village	Sl. No.
Connected to national highway(NH)	Connected to state highway(SH)	Connected to major district road (MDR)	Connected to others district road	Pucca roads	Kutchcha roads	Water bounded macadam(WBM) roads	Navigable waterway (river/canal)(NW)	Footpaths (FP)	Commercial & Co-operative Banks	ATM	Agricultural Credit Societies		
68	69	70	71	72	73	74	75	76	77	78	79	2	1
Yes	Yes	c	Yes	Yes	Yes	Yes		Yes	Yes	Yes	Yes	Konakondla	224
b	b	Yes	Yes	Yes	Yes	b		Yes	b	b	b	Gulapalem	225
c	c	b	Yes	Yes	Yes	b		Yes	b	b	b	Kamalapadu	226
c	c	Yes	Yes	Yes	Yes	Yes		Yes	Yes	Yes	Yes	Vajrakarur	227
c	c	Yes	Yes	Yes	Yes	b		Yes	b	b	Yes	Ganjikunta	228
c	c	Yes	Yes	Yes	Yes	b		Yes	c	c	c	Pottipadu	229
c	c	b	Yes	Yes	Yes	b		Yes	c	c	Yes	Gade Hothur	230
c	c	Yes	Yes	Yes	Yes	Yes		Yes	c	c	Yes	Chabala	231
b	b	c	Yes	Yes	Yes	b		Yes	c	c	c	Chinna Hothur	232
c	c	c	Yes	Yes	Yes	Yes		Yes	c	c	Yes	Pedda Chinnapyapili	233
c	c	c	Yes	Yes	Yes	b		Yes	c	c	Yes	Patha Kadamalakunta	234
c	c	Yes	Yes	Yes	Yes	b		Yes	b	b	Yes	Ragulapadu	235
c	c	c	Yes	Yes	Yes	Yes		Yes	c	c	c	Thatrakal	236
c	c	c	Yes	Yes	Yes	b		Yes	c	c	c	Pandikunta	237
c	c	c	Yes	Yes	Yes	Yes		Yes	c	c	c	Venkatampalle	238
c	c	c	Yes	Yes	Yes	b		Yes	c	c	c	Jarutla Rampuram	239
1	1	6	16	16	16	6	0	16	2	2	8		

**Census of India 2011- Village Directory
Amenities and Land use (As on 2009)**

Name of District : Anantapur

Location Code No.: 0553

Name of Mandal Parishad : Vajrakarur

Location Code No.: 0983

Sl. No.	Name of Village	Availability of miscellaneous facilities (If amenities available code -Yes is given, If not available within the village, the distance range code viz; a for < 5 Kms, b for 5-10 Kms and c for 10+ kms of nearest place where facility is available is given).									
		Self-Help Group (SHG)	Public distribution system (PDS) shop	Mandis / Regular market	Weekly Haat	Agricultural marketing society	Integrated Child Development Scheme (Nutritional Centres)	Anganwadi Centre (Nutritional Centres)	Others (Nutritional Centres)	ASHA (Accredited Social Health Activist)	Community centre with/without TV
1	2	80	81	82	83	84	85	86	87	88	89
224	Konakondla	Yes	Yes	c	Yes	b	Yes	Yes	Yes	Yes	Yes
225	Gulapalem	Yes	Yes	b	b	b	Yes	Yes	Yes	b	b
226	Kamalapadu	Yes	Yes	b	b	c	Yes	Yes	Yes	b	b
227	Vajrakarur	Yes	Yes	Yes	Yes	c	Yes	Yes	Yes	Yes	Yes
228	Ganjikunta	Yes	Yes	a	c	c	Yes	Yes	Yes	Yes	Yes
229	Pottipadu	Yes	Yes	c	b	c	Yes	Yes	Yes	Yes	c
230	Gade Hothur	Yes	Yes	b	c	c	Yes	Yes	Yes	Yes	c
231	Chabala	Yes	Yes	c	c	c	Yes	Yes	Yes	Yes	Yes
232	Chinna Hothur	Yes	Yes	c	c	c	Yes	Yes	Yes	Yes	c
233	Pedda Chinnapyapili	Yes	Yes	c	c	c	Yes	Yes	Yes	Yes	c
234	Patha Kadamalakunta	Yes	Yes	c	b	c	Yes	Yes	Yes	c	c
235	Ragulapadu	Yes	Yes	b	c	c	Yes	Yes	Yes	b	b
236	Thatrakal	Yes	Yes	c	c	c	Yes	Yes	Yes	c	c
237	Pandikunta	Yes	Yes	c	c	c	Yes	Yes	Yes	c	c
238	Venkatampalle	Yes	Yes	c	c	c	Yes	Yes	Yes	c	c
239	Jarutla Rampuram	Yes	Yes	c	c	c	Yes	Yes	Yes	c	c
Total		16	16	1	2	0	16	16	16	8	4

**Census of India 2011- Village Directory
Amenities and Land use (As on 2009)**

Name of District : Anantapur

Location Code No.: 0553

Name of Mandal Parishad : Vajrakarur

Location Code No.: 0983

Availability of miscellaneous facilities (If amenities available code -Yes is given, If not available within the village, the distance range code viz; a for < 5 Kms, b for 5-10 Kms and c for 10+ kms of nearest place where facility is available is given).								Availability of electricity (Yes/No)				Nearest Town		Name of Village	Sl. No.
Sports Field,	Sports Club / Recreation Centre	Cinema / Video Hall	Public Library	Public Reading Room	Newspaper Supply	Assembly Polling station	Birth & Death Registration Office	Power Supply for Domestic Use (ED)	Power Supply for Agricultural Use (EAG)	Power Supply for Commercial Use (EC)	Power Supply for All Uses (EA)	Name	Distance range code i.e. a for <5 Kms, b for 5-10 Kms and c for 10+ kms		
90	91	92	93	94	95	96	97	98	99	100	101	102	103	2	1
b	b	Yes	Yes	Yes	Yes	Yes	Yes	Yes	Yes	Yes	Yes	Guntakal	b	Konakondla	224
b	b	b	b	b	Yes	Yes	Yes	Yes	Yes	Yes	Yes	Guntakal	b	Gulapalem	225
c	c	c	b	b	Yes	Yes	Yes	Yes	Yes	Yes	Yes	Guntakal	c	Kamalapadu	226
c	c	c	Yes	Yes	Yes	Yes	Yes	Yes	Yes	Yes	Yes	Guntakal	c	Vajrakarur	227
c	c	c	b	b	Yes	Yes	Yes	Yes	Yes	Yes	Yes	Guntakal	c	Ganjikunta	228
c	c	c	c	c	Yes	Yes	Yes	Yes	Yes	Yes	Yes	Guntakal	c	Pottipadu	229
c	c	c	c	c	Yes	Yes	Yes	Yes	Yes	Yes	Yes	Guntakal	c	Gade Hothur	230
c	c	c	c	Yes	Yes	Yes	Yes	Yes	Yes	Yes	Yes	Guntakal	c	Chabala	231
c	c	c	c	Yes	Yes	Yes	Yes	Yes	Yes	Yes	Yes	Guntakal	c	Chinna Hothur	232
c	c	c	c	c	Yes	Yes	Yes	Yes	Yes	Yes	Yes	Guntakal	c	Pedda Chinnapyapili	233
c	c	c	c	c	Yes	Yes	Yes	Yes	Yes	Yes	Yes	Guntakal	c	Patha Kadamalakunta	234
c	c	c	b	b	Yes	Yes	Yes	Yes	Yes	Yes	Yes	Guntakal	c	Ragulapadu	235
c	c	c	c	c	Yes	Yes	Yes	Yes	Yes	Yes	Yes	Guntakal	c	Thatrakal	236
c	c	c	c	c	Yes	Yes	Yes	Yes	Yes	Yes	Yes	Guntakal	c	Pandikunta	237
c	c	c	c	Yes	Yes	Yes	Yes	Yes	Yes	Yes	Yes	Guntakal	c	Venkatampalle	238
c	c	c	c	c	Yes	Yes	Yes	Yes	Yes	Yes	Yes	Guntakal	c	Jarutla Rampuram	239
0	0	1	2	5	16	16	16	16	16	16	16		0		

**Census of India 2011- Village Directory
Amenities and Land use (As on 2009)**

Name of District : Anantapur

Location Code No.: 0553

Name of Mandal Parishad : Vajrakarur

Location Code No.: 0983

Sl. No.	Name of Village	Land Use										
		Area under different types of land use (in hectares rounded up to one decimal place)										
		Forests	Area under Non-agricultural Uses	Barren and Un-cultivable land	Permanent Pastures and Other Grazing Lands	Land Under Miscellaneous Tree Crops etc.	Culturable Waste Land	Fallow lands other than current fallows	Current Fallows	Net Area Sown	Total Irrigated Land Area	Total Un-irrigated Land Area
1	2	104	105	106	107	108	109	110	111	112	113	114
224	Konakondla	0	476	60	0	0	0	890	907	3327	211	4913
225	Gulapalem	0	476	190	0	0	216	79	75	965	15	1104
226	Kamalapadu	0	151	528	0	0	0	22	57	1600	25	1654
227	Vajrakarur	0	309	218	0	28	0	429	1380	2175	35	3949
228	Ganjikunta	0	24	93	0	0	121	0	178	1097	25	1250
229	Pottipadu	0	28	0	0	0	0	77	83	701	0	861
230	Gade Hothur	0	43	0	0	0	0	0	283	1600	10	1873
231	Chabala	0	106	1	0	0	4	0	509	3123	15	3617
232	Chinna Hothur	0	41	1	43	0	0	0	92	965	6	1051
233	Pedda Chinnapyapili	0	277	735	1	0	0	465	377	2137	55	2924
234	Patha Kadamalakunta	0	48	0	0	0	33	129	39	926	25	1069
235	Ragulapadu	0	55	20	0	0	40	0	46	934	10	970
236	Thatrakal	626.2	62	106.8	0	0	124	0	18	1526	21	1523
237	Pandikunta	1255.2	90	54.8	0	0	0	0	29	2214	22	2221
238	Venkatampalle	196.2	11	54.8	0	0	0	0	29	1125	13	1141
239	Jarutla Rampuram	0.5	80	1776.5	9	0	95	0	113	1135	24	1224
Total		2078.1	2277	3838.9	53	28	633	2091	4215	25550	512	31344

**Census of India 2011- Village Directory
Amenities and Land use (As on 2009)**

Name of District : Anantapur

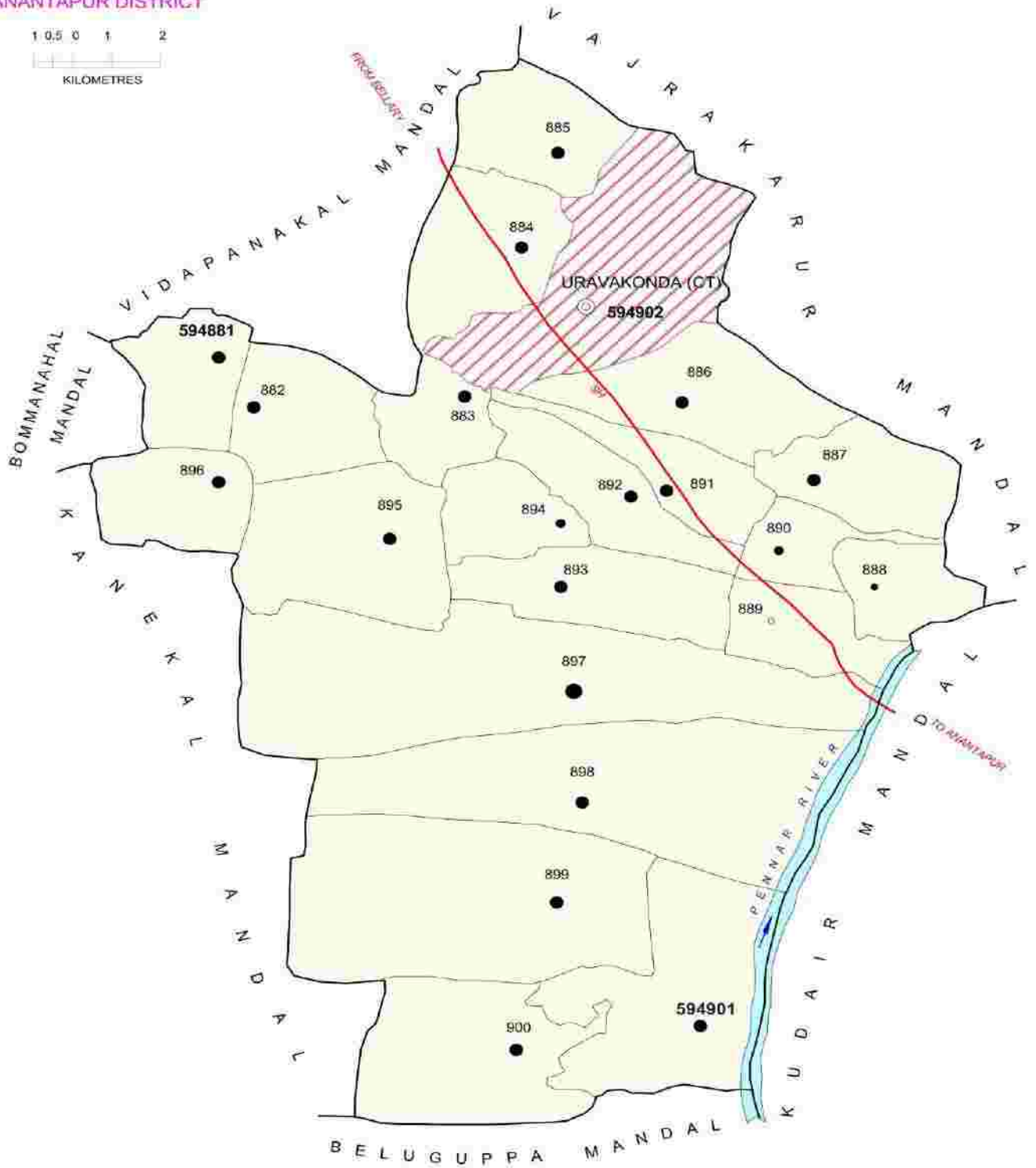
Location Code No.: 0553

Name of Mandal Parishad : Vajrakarur

Location Code No.: 0983

Land Use					Name of three most important commodities manufactured			Name of Village	Sl. No.
Area irrigated by source (in hectare).					First	Second	Third		
Canals (C)	Wells/Tube-wells(W/TW)	Tanks/Lakes(T/L)	Water Falls(WF)	Others(O)					
115	116	117	118	119	120	121	122	2	1
206	5	0	0	0				Konakondla	224
15	0	0	0	0				Gulapalem	225
0	25	0	0	0				Kamalapadu	226
0	35	0	0	0				Vajrakarur	227
0	25	0	0	0				Ganjikunta	228
0	0	0	0	0				Pottipadu	229
0	10	0	0	0				Gade Hothur	230
0	15	0	0	0				Chabala	231
0	6	0	0	0				Chinna Hothur	232
0	55	0	0	0				Pedda Chinnapyapili	233
0	25	0	0	0				Patha Kadamalakunta	234
0	10	0	0	0				Ragulapadu	235
0	21	0	0	0				Thatrakal	236
0	22	0	0	0				Pandikunta	237
0	13	0	0	0				Venkatampalle	238
0	24	0	0	0				Jarutla Rampuram	239
221	291	0	0	0					

INDIA
 ANDHRA PRADESH
URAVAKONDA MANDAL
 ANANTAPUR DISTRICT



BOUNDARY, MANDAL	
VILLAGE WITH MDDS CODE	594881
HEADQUARTERS, MANDAL	
POPULATION SIZE OF VILLAGES: BELOW 200, 200-499, 500-999, 1000-4999, 5000 AND ABOVE.....	
CENSUS TOWN WITH MDDS CODE	594902
STATE HIGHWAY	SH
RIVER/STREAM	

AREA : 393.32 Kms.
 POPULATION : 80291
 No. OF TOWNS : 1
 No. OF VILLAGES : 21
 DISTANCE FROM Dist. H.Qrts.
 TO MANDAL : 52 Kms.

**ALPHABETICAL LIST OF VILLAGES (MANDAL PARISHAD WISE)
ANANTAPUR DISTRICT**

Sl. No.	Name of Village	2011 Census Location Code No.	2001 Census Location Code No.
1	2	3	4
Name of Mandal Parishad : Uravakonda			
Name of Mandal : Uravakonda (0014)			
1	Amidala	2855305317594897	2822001402590900
2	Budagavi	2855305317594884	2822001402589600
3	Chinna Musturu	2855305317594891	2822001402590300
4	Indravathi	2855305317594894	2822001402590600
5	Kondapuram	2855305317594890	2822001402590200
6	Lathavaram	2855305317594886	2822001402589800
7	Mopidi	2855305317594893	2822001402590500
8	Mylarampalle	2855305317594901	2822001402591300
9	Nerimetla	2855305317594881	2822001402589300
10	Nimbagal	2855305317594895	2822001402590700
11	Pedda Musturu	2855305317594892	2822001402590400
12	Peddakowkuntla	2855305317594899	2822001402591100
13	Pennahobilam	2855305317594889	2822001402590100
14	Racharla	2855305317594888	2822001402590000
15	Raketla	2855305317594898	2822001402591000
16	Rayampalle	2855305317594882	2822001402589400
17	Renimakulapalle	2855305317594883	2822001402589500
18	Shaiksanipalle	2855305317594887	2822001402589900
19	Veligonda	2855305317594885	2822001402589700
20	Vyasapuram	2855305317594896	2822001402590800
21	Y.Rampuram	2855305317594900	2822001402591200

**Census of India 2011- Village Directory
Amenities and Land use (As on 2009)**

Name of District : Anantapur

Location Code No.: 0553

Name of Mandal Parishad : Uravakonda

Location Code No.: 0984

Sl. No.	Name of Village	Location code no.	Total area of the village (in hectares rounded up to one decimal place)	Total population (2011 census)	Number of households (2011 census)	Number of educational amenities available (If not available within the village, the distance range code viz; a for < 5 Kms, b for 5-10 Kms and c for 10+ kms of nearest place where facility is available is given).									
						Pre-Primary school (PP)	Primary school (P)	Middle school (M)	Secondary School (S)	Senior Secondary school (SS)	Degree college of arts science & commerce (ASC)	Engineering college(EC)	Medical college (MC)	Management institute (MI)	Polytechnic (Pt)
1	2	3	4	5	6	7	8	9	10	11	12	13	14	15	16
240	Nerimetla	594881	991	2206	456	c	1	1	1	c	c	c	c	c	c
241	Rayampalle	594882	1243	1339	304	b	1	b	b	b	b	c	c	c	c
242	Renimakulapalle	594883	767	1666	350	a	1	a	a	a	a	c	c	c	c
243	Budagavi	594884	1531	1932	412	a	1	1	a	a	a	c	c	c	c
244	Veligonda	594885	1197	1804	372	a	1	1	a	a	a	c	c	c	c
245	Lathavaram	594886	1622	2269	535	a	2	1	a	a	a	c	c	c	c
246	Shaiksanipalle	594887	1258	2899	703	b	2	1	b	b	b	c	c	c	c
247	Racharla	594888	813	303	69	c	1	c	c	c	c	c	c	c	c
248	Pennahobilam	594889	946	66	19	c	b	b	c	c	c	c	c	c	c
249	Kondapuram	594890	697	710	166	c	1	c	c	c	c	c	c	c	c
250	Chinna Musturu	594891	911	1942	481	b	1	1	b	b	b	c	c	c	c
251	Pedda Musturu	594892	1149	1409	324	c	1	1	c	c	c	c	c	c	c
252	Mopidi	594893	1380	2462	611	b	1	1	1	b	b	c	c	c	c
253	Indravathi	594894	2571	736	191	b	1	b	b	b	b	c	c	c	c
254	Nimbagal	594895	1969	2849	657	b	1	1	1	b	b	c	c	c	c
255	Vyasapuram	594896	1061	1518	319	c	1	1	c	c	c	c	c	c	c
256	Amidala	594897	4938	6938	1543	c	2	1	1	c	c	c	c	c	c
257	Raketla	594898	4428	4405	1124	c	2	1	1	c	c	c	c	c	c
258	Peddakowkuntla	594899	3994	3389	835	c	1	1	1	c	c	c	c	c	c
259	Y.Rampuram	594900	2074	2546	600	c	1	a	a	c	c	c	c	c	c
260	Mylarampalle	594901	2619	1248	300	c	2	1	1	c	c	c	c	c	c
Total			38159	44636	10371	0	25	14	7	0	0	0	0	0	0

**Census of India 2011- Village Directory
Amenities and Land use (As on 2009)**

Name of District : Anantapur

Location Code No.: 0553

Name of Mandal Parishad : Uravakonda

Location Code No.: 0984

Number of educational amenities available (If not available within the village, the distance range code viz; a for <5 Kms, b for 5-10 Kms and c for 10+ kms of nearest place where facility is available is given).				Number of Medical Amenities available. (If not available within the village, the distance range code viz; a for < 5 Kms, b for 5-10 Kms and c for 10+ kms of nearest place where facility is available is given).										Name of Village	Sl. No.	
Vocational training school /ITI	Non-formal training centre (NFTC)	Special school for disabled (SSD)	Others (specify)	Community health centre (CHC)	Primary health centre (PHC)	Primary health sub centre (PHS)	Maternity and child welfare centre (MCW)	T. B. clinic (TBC)	Hospital-allopathic (HA)	Hospital-alternative medicine (HO)	Dispensary (D)	Veterinary hospital (VH)	Mobile health clinic (MHC)			Family welfare centre (FWC)
17	18	19	20	21	22	23	24	25	26	27	28	29	30	31	2	1
c	c	c		c	c	1	c	c	c	c	c	1	1	c	Nerimetla	240
b	c	c		b	c	b	c	c	b	b	c	b	1	c	Rayampalle	241
a	c	c		a	c	a	c	c	a	a	c	a	1	c	Renimakulapalle	242
a	c	c		b	c	1	c	c	a	a	c	a	1	c	Budagavi	243
a	c	c		a	c	b	c	c	a	a	c	a	1	c	Veligonda	244
a	c	c		a	c	a	c	c	a	a	c	c	1	c	Lathavaram	245
b	c	c		b	b	1	c	c	b	b	c	b	1	c	Shaiksanipalle	246
c	c	c		c	c	b	c	c	b	c	c	c	1	c	Racharla	247
c	c	c		c	c	a	c	c	a	c	c	c	1	c	Pennahobilam	248
c	c	c		c	b	b	c	c	a	c	c	c	1	c	Kondapuram	249
b	c	c		c	c	1	c	c	a	c	c	b	1	c	Chinna Musturu	250
c	c	c		c	c	a	c	c	b	c	c	b	1	c	Pedda Musturu	251
b	c	c		b	b	b	c	c	b	b	b	b	1	c	Mopidi	252
b	c	c		b	b	a	c	c	b	c	c	b	1	c	Indravathi	253
b	c	c		b	c	1	c	c	a	b	c	a	1	c	Nimbagal	254
c	c	c		c	c	a	c	c	b	c	c	a	1	c	Vyasapuram	255
b	c	c		c	b	1	c	c	b	c	b	1	1	c	Amidala	256
c	c	c		c	a	1	c	c	b	c	1	1	1	c	Raketla	257
c	c	c		c	1	1	c	c	a	c	b	1	1	c	Peddakowkuntla	258
c	c	c		c	b	b	c	c	b	c	b	b	1	c	Y.Rampuram	259
c	c	c		c	b	b	c	c	b	c	b	b	1	c	Mylarampalle	260
0	0	0	0	0	1	8	0	0	0	0	1	4	21	0		

**Census of India 2011- Village Directory
Amenities and Land use (As on 2009)**

Name of District : Anantapur

Location Code No.: 0553

Name of Mandal Parishad : Uravakonda

Location Code No.: 0984

Sl. No.	Name of Village	Number of Non-Government Medical Amenities available.							Availability of drinking water - Yes / No							
		Charitable non Govt. hospital/Nursing home.	Medical practitioner with MBBS Degree	Medical practitioner with other degree	Medical practitioner with no degree	Traditional practitioner and faith healer	Medicine Shop	Others	Tap water (Treated/Untreated)	Well water (Covered / Uncovered well)	Hand Pump	Tube wells / Bore well	Spring	River / Canal	Tank / Pond / Lake	Others
1	2	32	33	34	35	36	37	38	39	40	41	42	43	44	45	46
240	Nerimetla	0	0	0	0	0	0	0	Yes	No	Yes	No	No	No	No	No
241	Rayampalle	0	0	0	0	0	0	0	Yes	No	Yes	Yes	No	Yes	No	No
242	Renimakulapalle	0	0	0	0	0	0	0	Yes	No	Yes	Yes	No	No	No	No
243	Budagavi	0	0	0	0	0	0	0	Yes	No	Yes	Yes	No	No	Yes	No
244	Veligonda	0	0	0	0	0	0	0	Yes	Yes	Yes	Yes	No	No	No	No
245	Lathavaram	0	0	0	0	0	0	0	Yes	Yes	Yes	Yes	No	No	No	No
246	Shaiksanipalle	0	0	0	0	0	0	0	Yes	Yes	Yes	Yes	No	No	No	No
247	Racharla	0	0	0	0	0	0	0	Yes	No	Yes	Yes	No	No	No	No
248	Pennahobilam	0	0	0	0	0	0	0	No	Yes	Yes	Yes	No	Yes	No	No
249	Kondapuram	0	0	0	0	0	0	0	Yes	Yes	Yes	Yes	No	No	No	No
250	Chinna Musturu	0	0	0	0	0	0	0	Yes	Yes	Yes	Yes	No	No	No	No
251	Pedda Musturu	0	0	0	0	0	0	0	Yes	Yes	Yes	Yes	No	No	No	No
252	Mopidi	0	0	0	0	0	0	0	Yes	Yes	Yes	Yes	No	Yes	No	No
253	Indravathi	0	0	0	0	0	0	0	Yes	Yes	Yes	Yes	No	No	No	No
254	Nimbagal	0	0	0	0	0	0	0	Yes	Yes	Yes	Yes	No	No	No	No
255	Vyasapuram	0	0	0	0	0	0	0	Yes	Yes	Yes	Yes	No	No	No	No
256	Amidala	0	0	0	0	0	0	0	Yes	Yes	Yes	Yes	No	No	No	No
257	Raketla	0	0	0	0	0	0	0	Yes	Yes	Yes	Yes	No	No	No	No
258	Peddakowkuntla	0	0	0	0	0	0	0	Yes	Yes	Yes	Yes	No	No	No	No
259	Y.Rampuram	0	0	0	0	0	0	0	Yes	Yes	Yes	Yes	No	No	No	No
260	Mylarampalle	0	0	0	0	0	0	0	Yes	Yes	Yes	Yes	No	No	No	No
Total		0	0	0	0	0	0	0	20	16	21	20	0	3	1	0

**Census of India 2011- Village Directory
Amenities and Land use (As on 2009)**

Name of District : Anantapur

Location Code No.: 0553

Name of Mandal Parishad : Uravakonda

Location Code No.: 0984

Availability of toilet & others Yes / No				Communication and transport facilities (If amenities available code -Yes is given except for Village Pin Code ,If not available within the village , the distance range code viz; a for < 5 Kms, b for 5-10 Kms and c for 10+ kms of nearest place where facility is available is given).									Name of Village	Sl. No.
Community toilet including bath.	Community toilet excluding bath.	Rural sanitary mart or sanitary hardware outlet available near the village.	Community bio- gas or recycle of waste for productive use.	Post office(PO)	Sub post office (SPO)	Post & Telegraph office (P&TO)	Village Pin Code	Telephones (Land lines)	Public call office (PCO)	Mobile phone coverage	Internet cafes/ Common service centre (CSC)			
47	48	49	50	51	52	53	54	55	56	57	58	2	1	
No	No	No	No	a	Yes	a	515812	Yes	Yes	Yes	c	Nerimetla	240	
No	No	No	No	a	Yes	b	515812	Yes	b	Yes	b	Rayampalle	241	
No	No	No	No	a	a	b	515812	Yes	Yes	Yes	a	Renimakulapalle	242	
No	No	No	No	a	Yes	a	515812	Yes	a	Yes	a	Budagavi	243	
No	No	No	No	a	a	a	515812	Yes	a	Yes	a	Veligonda	244	
No	No	No	No	Yes	a	a	515812	Yes	a	Yes	a	Lathavaram	245	
No	No	No	No	Yes	a	b	515812	Yes	b	Yes	b	Shaiksanipalle	246	
No	No	No	No	a	a	b	515812	Yes	c	Yes	c	Racharla	247	
No	No	No	No	a	a	c	515812	Yes	Yes	Yes	c	Pennahobilam	248	
No	No	No	No	a	a	b	515812	Yes	c	Yes	c	Kondapuram	249	
No	No	No	No	a	Yes	b	515812	Yes	Yes	Yes	b	Chinna Musturu	250	
No	No	No	No	a	a	c	515812	Yes	c	Yes	c	Pedda Musturu	251	
No	No	No	No	Yes	b	b	515812	Yes	Yes	Yes	b	Mopidi	252	
No	No	No	No	a	b	b	515812	Yes	b	Yes	b	Indravathi	253	
No	No	No	No	Yes	Yes	b	515812	Yes	Yes	Yes	b	Nimbagal	254	
No	No	No	No	a	a	c	515812	Yes	c	Yes	c	Vyasapuram	255	
No	No	No	No	Yes	Yes	c	515812	Yes	Yes	Yes	c	Amidala	256	
No	No	No	No	Yes	Yes	c	515822	Yes	Yes	Yes	c	Raketla	257	
No	No	No	No	Yes	Yes	c	515822	Yes	Yes	Yes	c	Peddakowkuntla	258	
No	No	No	No	Yes	b	c	515812	Yes	c	Yes	c	Y.Rampuram	259	
No	No	No	No	a	a	c	515812	Yes	c	Yes	c	Mylarampalle	260	
0	0	0	0	8	8	0		21	9	21	0			

**Census of India 2011- Village Directory
Amenities and Land use (As on 2009)**

Name of District : Anantapur

Location Code No.: 0553

Name of Mandal Parishad : Uravakonda

Location Code No.: 0984

Sl. No.	Name of Village	Communication and transport facilities (If amenities available code -Yes is given except for Village Pin Code, If not available within the village, the distance range code viz; a for < 5 Kms, b for 5-10 Kms and c for 10+ kms of nearest place where facility is available is given).									
		Private courier facility	Bus service (Public & Private)	Railway stations	Auto/Modified Autos	Taxis and Vans	Tractors	Cycle-pulled rickshaws(Manual & Machine driven)	Carts driven by animals	Sea /River ferry service	
1	2	59	60	61	62	63	64	65	66	67	
240	Nerimetla	c	Yes	c	Yes	Yes	Yes		Yes		
241	Rayampalle	b	Yes	c	Yes	b	Yes		Yes		
242	Renimakulapalle	a	Yes	c	Yes	b	Yes		Yes		
243	Budagavi	a	Yes	c	Yes	a	c		Yes		
244	Veligonda	a	Yes	c	Yes	a	a		Yes		
245	Lathavaram	a	Yes	c	Yes	a	Yes		Yes		
246	Shaiksanipalle	b	Yes	c	Yes	Yes	b		Yes		
247	Racharla	c	Yes	c	Yes	c	c		Yes		
248	Pennahobilam	c	Yes	c	Yes	Yes	b		c		
249	Kondapuram	c	Yes	c	Yes	c	b		c		
250	Chinna Musturu	b	Yes	c	Yes	b	Yes		Yes		
251	Pedda Musturu	c	Yes	c	Yes	c	c		Yes		
252	Mopidi	b	Yes	c	Yes	Yes	b		Yes		
253	Indravathi	b	Yes	c	Yes	b	Yes		Yes		
254	Nimbagal	b	Yes	c	Yes	Yes	Yes		Yes		
255	Vyasapuram	c	Yes	c	Yes	c	Yes		Yes		
256	Amidala	c	Yes	c	Yes	Yes	Yes		Yes		
257	Raketla	c	Yes	c	Yes	Yes	Yes		Yes		
258	Peddakowkuntla	c	Yes	c	Yes	Yes	Yes		Yes		
259	Y.Rampuram	c	Yes	c	Yes	c	Yes		Yes		
260	Mylarampalle	c	Yes	c	Yes	Yes	Yes		Yes		
Total		0	21	0	21	9	13	0	19	0	

**Census of India 2011- Village Directory
Amenities and Land use (As on 2009)**

Name of District : Anantapur

Location Code No.: 0553

Name of Mandal Parishad : Uravakonda

Location Code No.: 0984

Village connected to highways,village roads, banks & credit societies (If amenities available code -Yes is given, If not available within the village , the distance range code viz; a for < 5 Kms, b for 5-10 Kms and c for 10+ kms of nearest place where facility is available is given).												Name of Village	Sl. No.
Connected to national highway(NH)	Connected to state highway(SH)	Connected to major district road (MDR)	Connected to others district road	Pucca roads	Kutchcha roads	Water bounded macadam(WBM) roads	Navigable waterway (river/canal)(NW)	Footpaths (FP)	Commercial & Co-operative Banks	ATM	Agricultural Credit Societies		
68	69	70	71	72	73	74	75	76	77	78	79	2	1
c	b	c	Yes	Yes	Yes	b		Yes	c	c	c	Nerimetla	240
c	b	b	Yes	Yes	Yes	b		Yes	b	b	b	Rayampalle	241
c	a	a	Yes	Yes	Yes	b		Yes	a	a	a	Renimakulapalle	242
c	Yes	Yes	Yes	Yes	Yes	b		Yes	a	a	a	Budagavi	243
c	a	a	Yes	Yes	Yes	b		Yes	a	a	a	Veligonda	244
c	Yes	a	Yes	Yes	Yes	Yes		Yes	a	a	a	Lathavaram	245
c	b	b	Yes	Yes	Yes	Yes		Yes	b	b	b	Shaiksanipalle	246
c	a	c	Yes	b	Yes	b		Yes	a	a	c	Racharla	247
c	Yes	Yes	Yes	b	Yes	b		Yes	b	b	c	Pennahobilam	248
c	Yes	Yes	Yes	Yes	Yes	b		Yes	b	b	c	Kondapuram	249
c	Yes	Yes	Yes	Yes	Yes	b		Yes	b	b	b	Chinna Musturu	250
c	a	c	Yes	Yes	Yes	b		Yes	a	a	c	Pedda Musturu	251
c	a	b	Yes	Yes	Yes	Yes		Yes	b	b	b	Mopidi	252
c	b	b	Yes	Yes	Yes	b		Yes	b	b	b	Indravathi	253
c	b	b	Yes	Yes	Yes	Yes		Yes	Yes	Yes	Yes	Nimbagal	254
c	b	c	Yes	Yes	Yes	b		Yes	b	b	c	Vyasapuram	255
c	b	b	Yes	Yes	Yes	Yes		Yes	Yes	Yes	Yes	Amidala	256
c	b	c	Yes	Yes	Yes	Yes		Yes	Yes	Yes	Yes	Raketla	257
c	b	c	Yes	Yes	Yes	Yes		Yes	b	b	Yes	Peddakowkuntla	258
c	b	c	Yes	Yes	Yes	Yes		Yes	b	b	b	Y.Rampuram	259
c	b	c	Yes	Yes	Yes	b		Yes	b	b	c	Mylarampalle	260
0	5	4	21	19	21	8	0	21	3	3	4		

**Census of India 2011- Village Directory
Amenities and Land use (As on 2009)**

Name of District : Anantapur

Location Code No.: 0553

Name of Mandal Parishad : Uravakonda

Location Code No.: 0984

Sl. No.	Name of Village	Availability of miscellaneous facilities (If amenities available code -Yes is given, If not available within the village, the distance range code viz; a for < 5 Kms, b for 5-10 Kms and c for 10+ kms of nearest place where facility is available is given).									
		Self-Help Group (SHG)	Public distribution system (PDS) shop	Mandis / Regular market	Weekly Haat	Agricultural marketing society	Integrated Child Development Scheme (Nutritional Centres)	Anganwadi Centre (Nutritional Centres)	Others (Nutritional Centres)	ASHA (Accredited Social Health Activist)	Community centre with/without TV
1	2	80	81	82	83	84	85	86	87	88	89
240	Nerimetla	Yes	Yes	c	b	c	c	Yes	Yes	Yes	c
241	Rayampalle	Yes	Yes	b	a	b	b	Yes	Yes	Yes	b
242	Renimakulapalle	Yes	Yes	a	a	a	a	Yes	Yes	Yes	a
243	Budagavi	Yes	Yes	a	a	a	a	Yes	Yes	Yes	a
244	Veligonda	Yes	Yes	a	a	a	a	Yes	Yes	Yes	a
245	Lathavaram	Yes	Yes	a	b	a	a	Yes	Yes	Yes	a
246	Shaiksanipalle	Yes	Yes	b	c	b	b	Yes	Yes	Yes	b
247	Racharla	Yes	b	c	c	c	c	Yes	Yes	Yes	c
248	Pennahobilam	Yes	a	c	c	c	c	b	Yes	Yes	c
249	Kondapuram	Yes	Yes	c	b	c	c	Yes	Yes	Yes	c
250	Chinna Musturu	Yes	Yes	b	c	b	b	Yes	Yes	Yes	b
251	Pedda Musturu	Yes	Yes	c	b	c	c	Yes	Yes	Yes	c
252	Mopidi	Yes	Yes	b	b	b	b	Yes	Yes	Yes	b
253	Indravathi	Yes	Yes	b	b	b	b	Yes	Yes	Yes	b
254	Nimbagal	Yes	Yes	b	c	b	b	Yes	Yes	Yes	b
255	Vyasapuram	Yes	Yes	c	b	c	c	Yes	Yes	Yes	c
256	Amidala	Yes	Yes	b	c	c	b	Yes	Yes	Yes	c
257	Raketla	Yes	Yes	c	c	c	c	Yes	Yes	Yes	c
258	Peddakowkuntla	Yes	Yes	c	c	c	c	Yes	Yes	Yes	c
259	Y.Rampuram	Yes	Yes	c	c	c	c	Yes	Yes	Yes	c
260	Mylarampalle	Yes	Yes	c	b	c	c	Yes	Yes	Yes	c
Total		21	19	0	0	0	0	20	21	21	0

**Census of India 2011- Village Directory
Amenities and Land use (As on 2009)**

Name of District : Anantapur

Location Code No.: 0553

Name of Mandal Parishad : Uravakonda

Location Code No.: 0984

Availability of miscellaneous facilities (If amenities available code -Yes is given, If not available within the village, the distance range code viz: a for < 5 Kms, b for 5-10 Kms and c for 10+ kms of nearest place where facility is available is given).								Availability of electricity (Yes/No)				Nearest Town		Name of Village	Sl. No.
Sports Field,	Sports Club / Recreation Centre	Cinema / Video Hall	Public Library	Public Reading Room	Newspaper Supply	Assembly Polling station	Birth & Death Registration Office	Power Supply for Domestic Use (ED)	Power Supply for Agricultural Use (EAG)	Power Supply for Commercial Use (EC)	Power Supply for All Uses (EA)	Name	Distance range code i.e. a for <5 Kms, b for 5-10 Kms and c for 10+ kms		
90	91	92	93	94	95	96	97	98	99	100	101	102	103	2	1
c	c	c	c	c	Yes	Yes	Yes	Yes	Yes	Yes	Yes	Guntakal	c	Nerimetla	240
b	b	b	b	b	Yes	Yes	Yes	Yes	Yes	Yes	Yes	Guntakal	c	Rayampalle	241
a	a	a	a	a	Yes	Yes	Yes	Yes	Yes	Yes	Yes	Guntakal	c	Renimakulapalle	242
a	a	a	b	a	Yes	Yes	Yes	Yes	Yes	Yes	Yes	Guntakal	c	Budagavi	243
c	a	a	a	a	Yes	Yes	Yes	Yes	Yes	Yes	Yes	Guntakal	c	Veligonda	244
a	a	a	a	a	Yes	Yes	Yes	Yes	Yes	Yes	Yes	Guntakal	c	Lathavaram	245
b	b	b	b	b	Yes	Yes	Yes	Yes	Yes	Yes	Yes	Guntakal	c	Shaiksanipalle	246
c	c	c	c	c	Yes	Yes	Yes	Yes	Yes	Yes	Yes	Guntakal	c	Racharla	247
c	c	c	c	c	Yes	b	Yes	Yes	Yes	Yes	Yes	Rayadurg	c	Pennahobilam	248
c	c	c	c	c	Yes	Yes	Yes	Yes	Yes	Yes	Yes	Rayadurg	c	Kondapuram	249
b	b	b	b	b	Yes	Yes	Yes	Yes	Yes	Yes	Yes	Rayadurg	c	Chinna Musturu	250
c	c	c	c	c	Yes	Yes	Yes	Yes	Yes	Yes	Yes	Rayadurg	c	Pedda Musturu	251
b	b	b	b	b	Yes	Yes	Yes	Yes	Yes	Yes	Yes	Rayadurg	c	Mopidi	252
b	b	b	b	b	Yes	Yes	Yes	Yes	Yes	Yes	Yes	Rayadurg	c	Indravathi	253
b	b	b	b	b	Yes	Yes	Yes	Yes	Yes	Yes	Yes	Rayadurg	c	Nimbagal	254
c	c	c	c	c	Yes	Yes	Yes	Yes	Yes	Yes	Yes	Rayadurg	c	Vyasapuram	255
c	c	c	c	c	Yes	Yes	Yes	Yes	Yes	Yes	Yes	Rayadurg	c	Amidala	256
c	c	c	c	c	Yes	Yes	Yes	Yes	Yes	Yes	Yes	Rayadurg	c	Raketla	257
c	c	c	c	c	Yes	Yes	Yes	Yes	Yes	Yes	Yes	Rayadurg	c	Peddakowkuntla	258
c	c	c	c	c	Yes	Yes	Yes	Yes	Yes	Yes	Yes	Anantapur	c	Y.Rampuram	259
c	c	c	c	c	Yes	Yes	Yes	Yes	Yes	Yes	Yes	Rayadurg	c	Mylarampalle	260
0	0	0	0	0	21	20	21	21	21	21	21		0		

**Census of India 2011- Village Directory
Amenities and Land use (As on 2009)**

Name of District : Anantapur

Location Code No.: 0553

Name of Mandal Parishad : Uravakonda

Location Code No.: 0984

Sl. No.	Name of Village	Land Use										
		Area under different types of land use (in hectares rounded up to one decimal place)										
1	2	104	105	106	107	108	109	110	111	112	113	114
		Forests	Area under Non-agricultural Uses	Barren and Un-cultivable land	Permanent Pastures and Other Grazing Lands	Land Under Miscellaneous Tree Crops etc.	Culturable Waste Land	Fallow lands other than current fallows	Current Fallows	Net Area Sown	Total Irrigated Land Area	Total Un-irrigated Land Area
240	Nerimetla	0	98	0	0	0	30	64	200	599	283	580
241	Rayampalle	0	88	0	0	0	0	55	58	1042	30	1125
242	Renimakulapalle	0	95	29	0	0	0	6	0	637	5	638
243	Budagavi	0	23	149	0	0	0	57	0	1302	20	1339
244	Veligonda	0	6	44	0	0	0	40	16	1091	10	1137
245	Lathavaram	0	75	106	0	0	0	73	313	1055	4	1437
246	Shaiksanipalle	0	34	50	0	0	0	0	529	645	25	1149
247	Racharla	0	51	237	0	0	0	0	356	169	16	509
248	Pennahobilam	0	139	136	0	0	98	0	283	290	40	533
249	Kondapuram	0	160	3	0	0	0	0	247	287	12	522
250	Chinna Musturu	0	28	66	0	0	0	0	6	811	20	797
251	Pedda Musturu	0	48	40	0	0	0	0	44	1017	20	1041
252	Mopidi	0	74	46	0	0	0	0	201	1059	48	1212
253	Indravathi	0	74	9	0	0	1780	0	109	599	8	700
254	Nimbagal	0	14	11	0	0	0	35	257	1652	5	1939
255	Vyasapuram	0	155	1	0	0	0	25	12	868	25	880
256	Amidala	0	198	229	0	0	0	91	40	4380	85	4426
257	Raketla	0	44	83	0	0	0	74	210	4017	219	4082
258	Peddakowkuntla	0	107	48	0	0	0	59	0	3780	18	3821
259	Y.Rampuram	0	34	24	0	1	0	16	672	1327	15	2000
260	Mylarampalle	0	950	154	0	0	0	80	953	482	32	1483
Total		0	2495	1465	0	1	1908	675	4506	27109	940	31350

**Census of India 2011- Village Directory
Amenities and Land use (As on 2009)**

Name of District : Anantapur

Location Code No.: 0553

Name of Mandal Parishad : Uravakonda

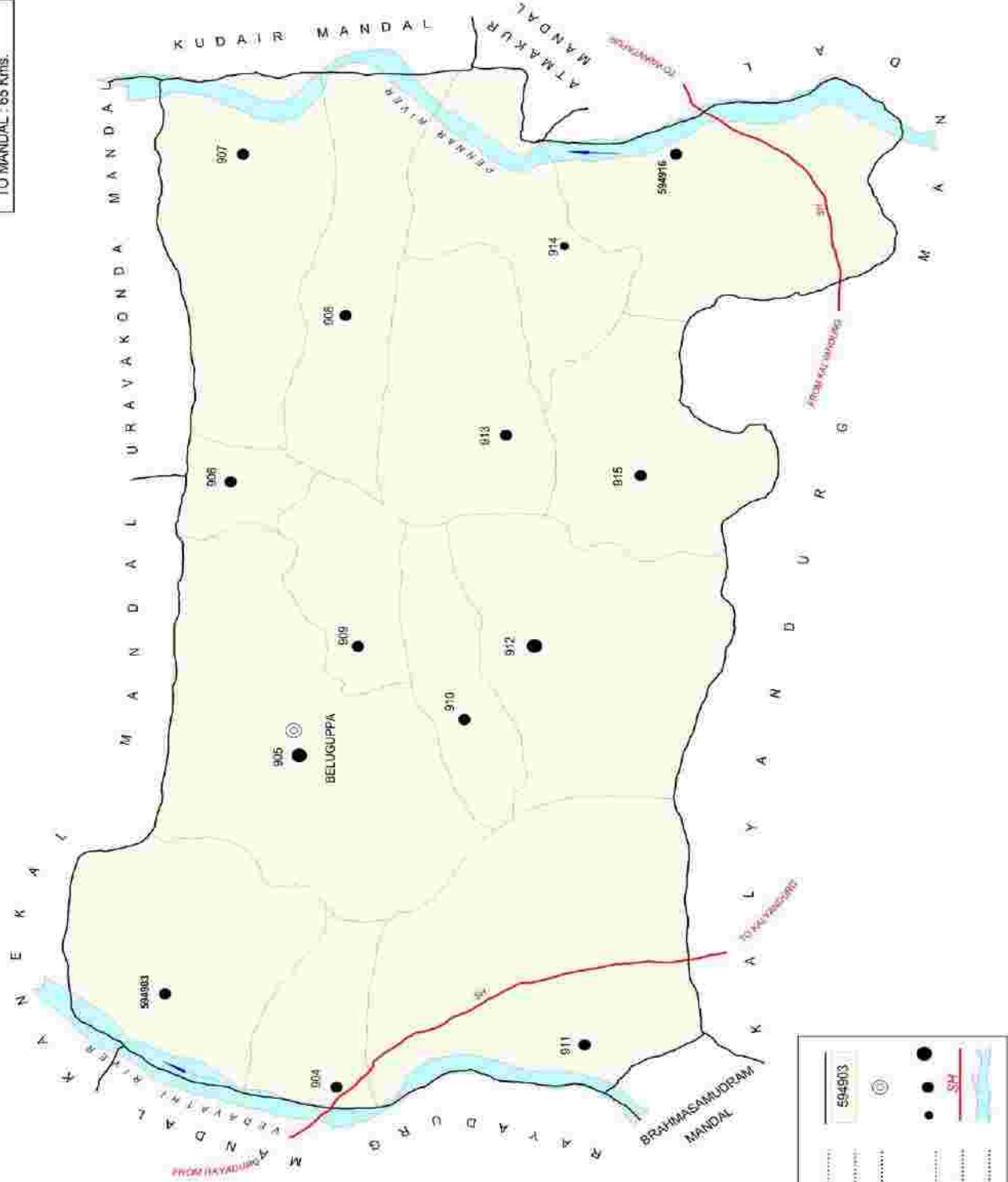
Location Code No.: 0984

Land Use					Name of three most important commodities manufactured			Name of Village	Sl. No.					
Area irrigated by source (in hectare).					First	Second	Third							
Canals (C)	Wells/Tube-wells(W/TW)	Tanks/Lakes(T/L)	Water Falls(WF)	Others(O)	115	116	117	118	119	120	121	122	2	1
													Nerimetla	240
													Rayampalle	241
													Renimakulapalle	242
													Budagavi	243
													Veligonda	244
													Lathavaram	245
													Shaiksanipalle	246
													Racharla	247
													Pennahobilam	248
													Kondapuram	249
													Chinna Musturu	250
													Pedda Musturu	251
													Mopidi	252
													Indravathi	253
													Nimbagal	254
													Vyasapuram	255
													Amidala	256
													Raketla	257
													Peddakowkuntla	258
													Y.Rampuram	259
													Mylarampalle	260
325	615	0	0	0										

INDIA
 ANDHRA PRADESH
BELUGUPPA MANDAL
 ANANTAPUR DISTRICT



AREA : 328.75 Kms.
 POPULATION : 43735
 No. OF TOWNS : NIL
 No. OF VILLAGES : 14
 DISTANCE FROM DIST. H.Q.Ms.
 TO MANDAL : 65 Kms.



BOUNDARY, MANDAL
"
VILLAGE WITH MDDS CODE	594903
HEADQUARTERS, MANDAL	⊙
POPULATION SIZE OF VILLAGES: 500-999,	●
1000-4999, 5000 AND ABOVE	●
STATE HIGHWAY	SH
RIVER/STREAM	~~~~~

**ALPHABETICAL LIST OF VILLAGES (MANDAL PARISHAD WISE)
ANANTAPUR DISTRICT**

Sl. No.	Name of Village	2011 Census Location Code No.	2001 Census Location Code No.
1	2	3	4
Name of Mandal Parishad : Belugguppa			
Name of Mandal : Belugguppa (0015)			
1	Ankampalle	2855305318594908	2822001502591900
2	Avulenna	2855305318594910	2822001502592100
3	Beluguppa	2855305318594905	2822001502591600
4	Budigumma	2855305318594907	2822001502591800
5	Duddekunta	2855305318594913	2822001502592400
6	Gangavaram	2855305318594915	2822001502592600
7	Kalvapalle	2855305318594916	2822001502592700
8	Konampalle	2855305318594914	2822001502592500
9	Narasapuram	2855305318594911	2822001502592200
10	Narinjagundlapalle	2855305318594904	2822001502591500
11	Seerpi	2855305318594912	2822001502592300
12	Sreerangapuram	2855305318594903	2822001502591400
13	Thagguparthi	2855305318594906	2822001502591700
14	Yerragudi	2855305318594909	2822001502592000

**Census of India 2011- Village Directory
Amenities and Land use (As on 2009)**

Name of District : Anantapur

Location Code No.: 0553

Name of Mandal Parishad : Beluguppa

Location Code No.: 0985

Sl. No.	Name of Village	Location code no.	Total area of the village (in hectares rounded up to one decimal place)	Total population (2011 census)	Number of households (2011 census)	Number of educational amenities available (If not available within the village, the distance range code viz; a for < 5 Kms, b for 5-10 Kms and c for 10+ kms of nearest place where facility is available is given).									
						Pre-Primary school (PP)	Primary school (P)	Middle school (M)	Secondary School (S)	Senior Secondary school (SS)	Degree college of arts science & commerce (ASC)	Engineering college(EC)	Medical college (MC)	Management institute (MI)	Polytechnic (Pt)
1	2	3	4	5	6	7	8	9	10	11	12	13	14	15	16
261	Sreerangapuram	594903	2505	3432	764	b	3	2	a	b	c	c	c	c	c
262	Narinjagundlapalle	594904	961	1845	423	b	1	1	1	b	a	c	c	c	c
263	Beluguppa	594905	4335	7457	1673	3	6	4	3	1	c	c	c	c	c
264	Thagguparthu	594906	2495	2099	473	b	1	1	1	b	c	c	c	c	c
265	Budigumma	594907	2679	2026	474	c	2	1	1	c	c	c	c	c	c
266	Ankampalle	594908	2019	3095	772	b	2	2	1	c	c	c	c	c	c
267	Yerragudi	594909	1338	1280	301	a	2	a	a	a	c	c	c	c	c
268	Avulenna	594910	995	1422	317	a	1	1	a	a	c	c	c	c	c
269	Narasapuram	594911	3665	4789	1070	c	7	2	1	c	c	c	c	c	c
270	Seerpi	594912	3566	5023	1180	b	4	2	1	b	c	c	c	c	c
271	Duddekunta	594913	2387	2513	613	a	2	1	1	c	c	c	c	c	c
272	Konampalle	594914	2072	853	202	b	3	2	a	c	c	c	c	c	c
273	Gangavaram	594915	2227	4295	950	1	4	1	1	b	c	c	c	c	c
274	Kalvapalle	594916	2594	3606	844	b	3	2	1	b	c	c	c	c	c
Total			33838	43735	10056	4	41	22	12	1	0	0	0	0	0

**Census of India 2011- Village Directory
Amenities and Land use (As on 2009)**

Name of District : Anantapur

Location Code No.: 0553

Name of Mandal Parishad : Beluguppa

Location Code No.: 0985

Number of educational amenities available (If not available within the village, the distance range code viz; a for <5 Kms, b for 5-10 Kms and c for 10+ kms of nearest place where facility is available is given).				Number of Medical Amenities available. (If not available within the village, the distance range code viz; a for < 5 Kms, b for 5-10 Kms and c for 10+ kms of nearest place where facility is available is given).										Name of Village	Sl. No.	
Vocational training school /ITI	Non-formal training centre (NFTC)	Special school for disabled (SSD)	Others (specify)	Community health centre (CHC)	Primary health centre (PHC)	Primary health sub centre (PHS)	Maternity and child welfare centre (MCW)	T. B. clinic (TBC)	Hospital-allopathic (HA)	Hospital-alternative medicine (HO)	Dispensary (D)	Veterinary hospital (VH)	Mobile health clinic (MHC)			Family welfare centre (FWC)
17	18	19	20	21	22	23	24	25	26	27	28	29	30	31	2	1
b	c	c		c	b	a	c	c	c	c	c	b	b	c	Sreerangapuram	261
b	c	c		c	b	1	c	c	c	c	c	b	b	c	Narinjagundlapalle	262
1	c	c		c	1	1	c	c	c	c	1	1	b	c	Beluguppa	263
b	c	c		c	b	1	c	c	c	c	c	c	b	c	Thagguparthi	264
c	c	c		c	c	1	c	c	c	c	c	c	c	c	Budigumma	265
c	c	c		c	c	1	c	c	c	c	c	b	c	c	Ankampalle	266
a	c	c		c	a	a	c	c	c	c	a	a	a	c	Yerragudi	267
a	c	c		c	a	a	c	c	c	c	a	a	a	c	Avulenna	268
c	c	c		c	c	1	c	c	c	c	c	c	c	c	Narasapuram	269
b	c	c		c	b	1	c	c	1	c	1	1	b	c	Seerpi	270
c	c	c		c	c	a	c	c	c	c	c	a	c	c	Duddekunta	271
c	c	c		c	c	a	c	c	c	c	b	b	c	c	Konampalle	272
b	c	c		c	b	1	c	c	c	c	b	1	b	c	Gangavaram	273
c	c	c		c	b	1	c	c	c	c	b	b	c	b	Kalvapalle	274
1	0	0	0	0	1	9	0	0	1	0	2	3	0	0		

**Census of India 2011- Village Directory
Amenities and Land use (As on 2009)**

Name of District : Anantapur

Location Code No.: 0553

Name of Mandal Parishad : Beluguppa

Location Code No.: 0985

Sl. No.	Name of Village	Number of Non-Government Medical Amenities available.							Availability of drinking water - Yes / No								
		Charitable non Govt. hospital/Nursing home.	Medical practitioner with MBBS Degree	Medical practitioner with other degree	Medical practitioner with no degree	Traditional practitioner and faith healer	Medicine Shop	Others	Tap water (Treated/Untreated)	Well water (Covered / Uncovered well)	Hand Pump	Tube wells / Bore well	Spring	River / Canal	Tank / Pond / Lake	Others	
1	2	32	33	34	35	36	37	38	39	40	41	42	43	44	45	46	
261	Sreerangapuram	0	0	0	0	0	0	0	Yes	No	Yes	No	No	No	No	No	
262	Narinjagundlapalle	0	0	0	1	0	1	0	Yes	No	Yes	No	No	No	No	No	
263	Beluguppa	0	1	1	1	0	4	0	Yes	No	Yes	No	No	No	No	No	
264	Thagguparthi	0	0	0	0	0	0	0	Yes	No	Yes	No	No	No	No	No	
265	Budigumma	0	0	0	0	0	0	0	Yes	No	Yes	No	No	No	No	No	
266	Ankampalle	0	0	0	0	0	0	0	Yes	No	Yes	No	No	No	No	No	
267	Yerragudi	0	0	0	0	0	0	0	Yes	No	Yes	No	No	No	No	No	
268	Avulenna	0	0	0	0	0	0	0	Yes	No	Yes	No	No	No	No	No	
269	Narasapuram	0	0	0	0	0	0	0	Yes	No	Yes	No	No	No	No	No	
270	Seerpi	1	0	1	0	0	0	0	Yes	No	Yes	No	No	No	No	No	
271	Duddekunta	0	0	0	0	0	0	0	Yes	No	Yes	No	No	No	No	No	
272	Konampalle	0	0	0	0	0	0	0	Yes	No	Yes	No	No	No	No	No	
273	Gangavaram	0	0	0	0	0	1	0	Yes	No	Yes	No	No	No	No	No	
274	Kalvapalle	0	0	0	0	0	0	0	Yes	No	Yes	No	No	No	No	No	
Total		1	1	2	2	0	6	0	14	0	14	0	0	0	0	0	

**Census of India 2011- Village Directory
Amenities and Land use (As on 2009)**

Name of District : Anantapur

Location Code No.: 0553

Name of Mandal Parishad : Beluguppa

Location Code No.: 0985

Availability of toilet & others Yes / No				Communication and transport facilities (If amenities available code -Yes is given except for Village Pin Code ,If not available within the village , the distance range code viz; a for < 5 Kms, b for 5-10 Kms and c for 10+ kms of nearest place where facility is available is given).									Name of Village	Sl. No.
Community toilet including bath.	Community toilet excluding bath.	Rural sanitary mart or sanitary hardware outlet available near the village.	Community bio- gas or recycle of waste for productive use.	Post office(PO)	Sub post office (SPO)	Post & Telegraph office (P&TO)	Village Pin Code	Telephones (Land lines)	Public call office (PCO)	Mobile phone coverage	Internet cafes/ Common service centre (CSC)			
47	48	49	50	51	52	53	54	55	56	57	58	2	1	
No	No	No	No	Yes	a	c	515741	Yes	Yes	Yes	b	Sreerangapuram	261	
No	No	No	No	b	a	c	515741	Yes	Yes	Yes	b	Narinjagundlapalle	262	
No	No	No	No	Yes	Yes	c	515741	Yes	Yes	Yes	Yes	Beluguppa	263	
No	No	No	No	a	b	c	515741	Yes	Yes	Yes	b	Thagguparthi	264	
No	No	No	No	a	b	c	515741	Yes	Yes	Yes	c	Budigumma	265	
No	No	No	No	Yes	a	c	515741	Yes	Yes	Yes	c	Ankampalle	266	
No	No	No	No	a	a	c	515741	Yes	Yes	Yes	a	Yerragudi	267	
No	No	No	No	a	a	c	515741	Yes	Yes	Yes	a	Avulenna	268	
No	No	No	No	Yes	b	c	515862	Yes	Yes	Yes	c	Narasapuram	269	
No	No	No	No	Yes	b	c	515741	Yes	Yes	Yes	b	Seerpi	270	
No	No	No	No	Yes	a	c	515741	Yes	Yes	Yes	c	Duddekunta	271	
No	No	No	No	a	b	c	515761	Yes	Yes	Yes	c	Konampalle	272	
No	No	No	No	Yes	a	c	515761	Yes	Yes	Yes	b	Gangavaram	273	
No	No	No	No	Yes	a	c	515761	Yes	Yes	Yes	b	Kalvapalle	274	
0	0	0	0	8	1	0		14	14	14	1			

**Census of India 2011- Village Directory
Amenities and Land use (As on 2009)**

Name of District : Anantapur

Location Code No.: 0553

Name of Mandal Parishad : Beluguppa

Location Code No.: 0985

Sl. No.	Name of Village	Communication and transport facilities (If amenities available code -Yes is given except for Village Pin Code, If not available within the village, the distance range code viz; a for < 5 Kms, b for 5-10 Kms and c for 10+ kms of nearest place where facility is available is given).								
		Private courier facility	Bus service (Public & Private)	Railway stations	Auto/Modified Autos	Taxis and Vans	Tractors	Cycle-pulled rickshaws(Manual & Machine driven)	Carts driven by animals	Sea /River ferry service
1	2	59	60	61	62	63	64	65	66	67
261	Sreerangapuram	b	Yes	c	Yes	c	a		b	
262	Narinjagundlapalle	b	Yes	c	Yes	c	Yes		Yes	
263	Beluguppa	Yes	Yes	c	Yes	c	c		Yes	
264	Thagguparthy	b	Yes	c	Yes	c	c		Yes	
265	Budigumma	c	Yes	c	Yes	c	Yes		Yes	
266	Ankampalle	c	Yes	c	Yes	c	Yes		Yes	
267	Yerragudi	a	Yes	c	Yes	c	c		a	
268	Avulenna	a	Yes	c	Yes	c	c		a	
269	Narasapuram	c	Yes	c	Yes	c	c		Yes	
270	Seerpi	b	Yes	c	Yes	c	Yes		Yes	
271	Duddekunta	c	Yes	c	Yes	c	Yes		Yes	
272	Konampalle	c	Yes	c	Yes	c	Yes		Yes	
273	Gangavaram	b	Yes	c	Yes	c	Yes		Yes	
274	Kalvapalle	b	Yes	c	Yes	c	b		b	
Total		1	14	0	14	0	7	0	10	0

**Census of India 2011- Village Directory
Amenities and Land use (As on 2009)**

Name of District : Anantapur

Location Code No.: 0553

Name of Mandal Parishad : Beluguppa

Location Code No.: 0985

Village connected to highways,village roads, banks & credit societies (If amenities available code -Yes is given, If not available within the village , the distance range code viz; a for < 5 Kms, b for 5-10 Kms and c for 10+ kms of nearest place where facility is available is given).												Name of Village	Sl. No.
Connected to national highway(NH)	Connected to state highway(SH)	Connected to major district road (MDR)	Connected to others district road	Pucca roads	Kutchcha roads	Water bounded macadam(WBM) roads	Navigable waterway (river/canal)(NW)	Footpaths (FP)	Commercial & Co-operative Banks	ATM	Agricultural Credit Societies		
68	69	70	71	72	73	74	75	76	77	78	79	2	1
c	a	b	Yes	Yes	Yes	Yes		Yes	b	b	b	Sreerangapuram	261
c	Yes	Yes	Yes	Yes	Yes	b		Yes	b	b	b	Narinjagundlapalle	262
c	b	Yes	Yes	Yes	Yes	Yes		Yes	Yes	Yes	Yes	Beluguppa	263
c	a	Yes	Yes	Yes	Yes	b		Yes	Yes	Yes	b	Thagguparthi	264
c	b	Yes	Yes	Yes	Yes	b		Yes	b	b	c	Budigumma	265
c	b	Yes	Yes	Yes	Yes	Yes		Yes	c	c	c	Ankampalle	266
c	b	a	Yes	Yes	Yes	b		Yes	c	c	a	Yerragudi	267
c	a	Yes	Yes	Yes	Yes	b		Yes	c	c	a	Avulenna	268
c	Yes	Yes	Yes	Yes	Yes	Yes		Yes	c	c	c	Narasapuram	269
c	b	Yes	Yes	Yes	Yes	Yes		Yes	c	c	b	Seerpi	270
c	b	Yes	Yes	Yes	Yes	Yes		Yes	c	c	c	Duddekunta	271
c	a	Yes	Yes	Yes	Yes	b		Yes	c	c	c	Konampalle	272
c	b	Yes	Yes	Yes	Yes	Yes		Yes	c	c	b	Gangavaram	273
c	Yes	Yes	Yes	Yes	Yes	Yes		Yes	c	c	b	Kalvapalle	274
0	3	12	14	14	14	8	0	14	2	2	1		

**Census of India 2011- Village Directory
Amenities and Land use (As on 2009)**

Name of District : Anantapur

Location Code No.: 0553

Name of Mandal Parishad : Beluguppa

Location Code No.: 0985

Sl. No.	Name of Village	Availability of miscellaneous facilities (If amenities available code -Yes is given, If not available within the village, the distance range code viz; a for < 5 Kms, b for 5-10 Kms and c for 10+ kms of nearest place where facility is available is given).									
		Self-Help Group (SHG)	Public distribution system (PDS) shop	Mandis / Regular market	Weekly Haat	Agricultural marketing society	Integrated Child Development Scheme (Nutritional Centres)	Anganwadi Centre (Nutritional Centres)	Others (Nutritional Centres)	ASHA (Accredited Social Health Activist)	Community centre with/without TV
1	2	80	81	82	83	84	85	86	87	88	89
261	Sreerangapuram	Yes	Yes	b	b	c	Yes	Yes	Yes	Yes	Yes
262	Narinjagundlapalle	Yes	Yes	b	b	c	Yes	Yes	Yes	Yes	Yes
263	Beluguppa	Yes	Yes	b	b	c	Yes	Yes	Yes	Yes	Yes
264	Thagguparthi	Yes	Yes	b	c	c	Yes	Yes	Yes	Yes	Yes
265	Budigumma	Yes	Yes	c	c	c	Yes	Yes	Yes	Yes	c
266	Ankampalle	Yes	Yes	c	a	c	Yes	Yes	Yes	Yes	c
267	Yerragudi	Yes	Yes	a	a	c	Yes	Yes	Yes	Yes	c
268	Avulenna	Yes	Yes	a	c	c	Yes	Yes	Yes	c	c
269	Narasapuram	Yes	Yes	c	b	c	Yes	Yes	Yes	Yes	Yes
270	Seerpi	Yes	Yes	b	c	c	Yes	Yes	Yes	Yes	Yes
271	Duddekunta	Yes	Yes	c	c	c	Yes	Yes	Yes	Yes	c
272	Konampalle	Yes	Yes	c	b	c	Yes	Yes	Yes	Yes	a
273	Gangavaram	Yes	Yes	b	c	c	Yes	Yes	Yes	Yes	Yes
274	Kalvapalle	Yes	Yes	c	c	c	Yes	Yes	Yes	Yes	Yes
Total		14	14	0	0	0	14	14	14	13	8

**Census of India 2011- Village Directory
Amenities and Land use (As on 2009)**

Name of District : Anantapur

Location Code No.: 0553

Name of Mandal Parishad : Beluguppa

Location Code No.: 0985

Availability of miscellaneous facilities (If amenities available code -Yes is given, If not available within the village, the distance range code viz; a for < 5 Kms, b for 5-10 Kms and c for 10+ kms of nearest place where facility is available is given).								Availability of electricity (Yes/No)				Nearest Town		Name of Village	Sl. No.
Sports Field,	Sports Club / Recreation Centre	Cinema / Video Hall	Public Library	Public Reading Room	Newspaper Supply	Assembly Polling station	Birth & Death Registration Office	Power Supply for Domestic Use (ED)	Power Supply for Agricultural Use (EAG)	Power Supply for Commercial Use (EC)	Power Supply for All Uses (EA)	Name	Distance range code i.e. a for <5 Kms, b for 5-10 Kms and c for 10+ kms		
90	91	92	93	94	95	96	97	98	99	100	101	102	103	2	1
c	c	c	b	b	Yes	Yes	Yes	Yes	Yes	Yes	Yes	Rayadurg	c	Sreerangapuram	261
c	c	c	b	b	Yes	Yes	Yes	Yes	Yes	Yes	Yes	Rayadurg	c	Narinjagundlapalle	262
c	c	c	Yes	Yes	Yes	Yes	Yes	Yes	Yes	Yes	Yes	Rayadurg	c	Beluguppa	263
c	c	c	b	Yes	Yes	Yes	Yes	Yes	Yes	Yes	Yes	Rayadurg	c	Thagguparthi	264
c	c	c	c	b	Yes	Yes	Yes	Yes	Yes	Yes	Yes	Rayadurg	c	Budigumma	265
c	c	c	c	b	Yes	Yes	Yes	Yes	Yes	Yes	Yes	Rayadurg	c	Ankampalle	266
c	c	c	c	a	Yes	Yes	Yes	Yes	Yes	Yes	Yes	Rayadurg	c	Yerragudi	267
c	c	c	a	a	Yes	Yes	Yes	Yes	Yes	Yes	Yes	Rayadurg	c	Avulenna	268
c	c	c	c	c	Yes	Yes	Yes	Yes	Yes	Yes	Yes	Rayadurg	c	Narasapuram	269
c	c	c	b	b	Yes	Yes	Yes	Yes	Yes	Yes	Yes	Rayadurg	c	Seerpi	270
c	c	c	c	c	Yes	Yes	Yes	Yes	Yes	Yes	Yes	Rayadurg	c	Duddekunta	271
c	c	c	c	c	Yes	Yes	Yes	Yes	Yes	Yes	Yes	Rayadurg	c	Konampalle	272
c	c	c	b	b	Yes	Yes	Yes	Yes	Yes	Yes	Yes	Rayadurg	c	Gangavaram	273
c	c	c	b	b	Yes	Yes	Yes	Yes	Yes	Yes	Yes	Rayadurg	c	Kalvapalle	274
0	0	0	1	2	14	14	14	14	14	14	14		0		

**Census of India 2011- Village Directory
Amenities and Land use (As on 2009)**

Name of District : Anantapur

Location Code No.: 0553

Name of Mandal Parishad : Beluguppa

Location Code No.: 0985

Sl. No.	Name of Village	Land Use										
		Area under different types of land use (in hectares rounded up to one decimal place)										
		Forests	Area under Non-agricultural Uses	Barren and Un-cultivable land	Permanent Pastures and Other Grazing Lands	Land Under Miscellaneous Tree Crops etc.	Culturable Waste Land	Fallow lands other than current fallows	Current Fallows	Net Area Sown	Total Irrigated Land Area	Total Un-irrigated Land Area
1	2	104	105	106	107	108	109	110	111	112	113	114
261	Sreerangapuram	0	24.7	167.9	5.3	1.2	10.1	0	544.7	1751.1	74.9	2220.9
262	Narinjagundlapalle	123	14.2	26.3	0	0.8	7.7	0	217.2	571.8	29.5	759.5
263	Beluguppa	154.3	42.9	113.6	0	2	59.9	212.1	368.3	3382	32.8	3929.5
264	Thagguparthi	0	20.6	2.8	0	0.8	2009	4.8	10.9	446.4	0	462.2
265	Budigumma	0	142	0	1.2	131.9	0	1163	1118.2	123	123.4	2280.4
266	Ankampalle	0	20.2	176	0	0.8	42.9	0	677	1102	126.3	1652.8
267	Yerragudi	0	24.3	4	0	0.4	27.6	126.3	366.6	788.7	0	1281.6
268	Avulenna	33.2	10.5	6	0	0	19	4.9	381.6	539.7	13.4	912.9
269	Narasapuram	897.4	38.4	284.7	0	6.7	216.1	76.9	847	1297.8	72	2149.7
270	Seerpi	0	34.8	138.8	0	6.1	182.1	10.1	2032.2	1161.8	72.8	3131.4
271	Duddekunta	0	19	33.4	0	2	42.9	36	470.6	1783	38.8	2250.9
272	Konampalle	0	14.6	8.1	0	0	4	11.7	1426.9	606.6	69.2	1976.1
273	Gangavaram	0	7.3	115	0	1.6	15.8	19.8	221.8	1845.8	19	2068.4
274	Kalvapalle	608.7	26.3	23.1	0	2	48.2	2.8	661.2	1221.7	45.2	1840.6
Total		1816.6	439.8	1099.7	6.5	156.3	2685	1668	9344.2	16621.4	717.3	26917

**Census of India 2011- Village Directory
Amenities and Land use (As on 2009)**

Name of District : Anantapur

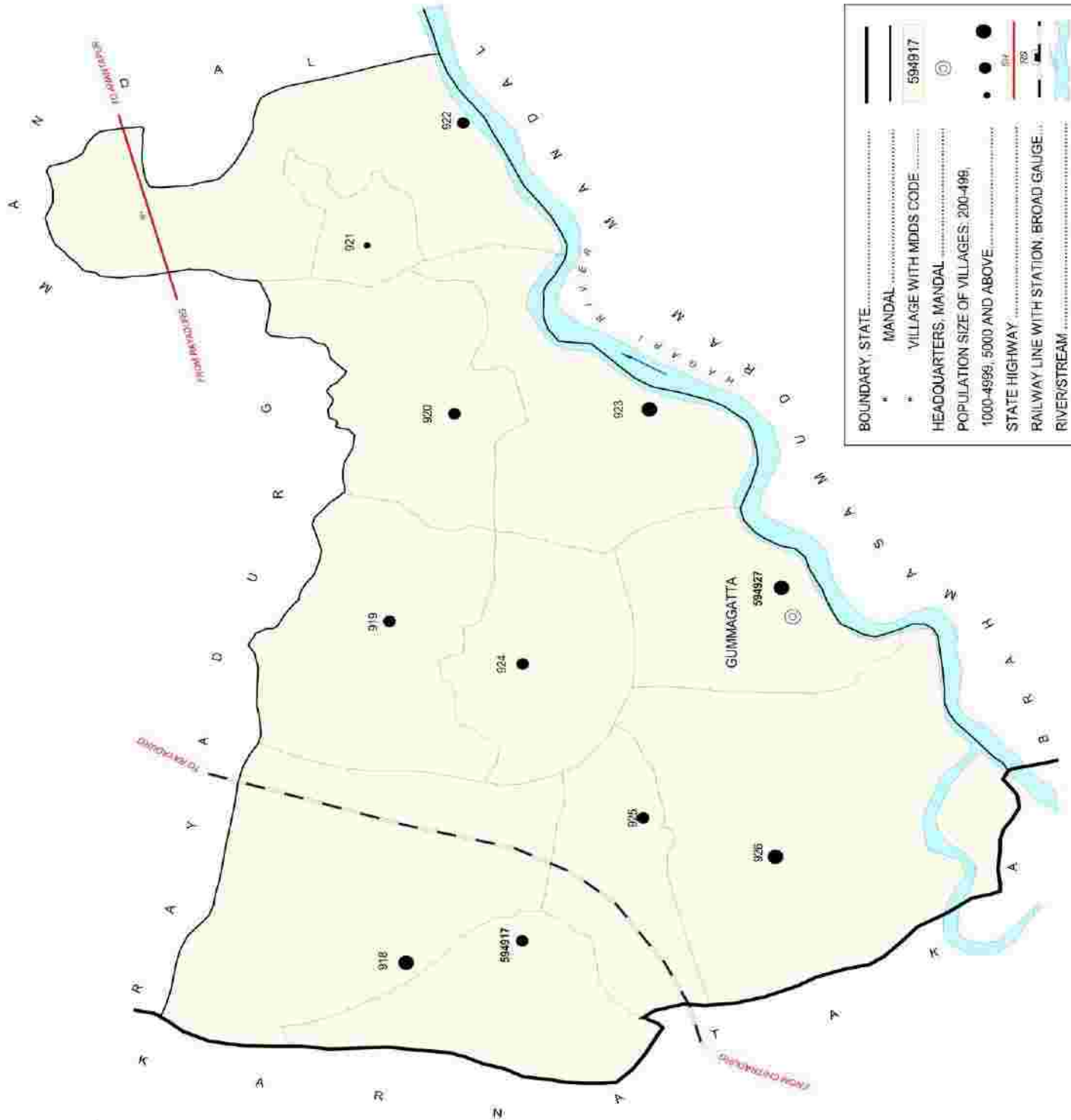
Location Code No.: 0553

Name of Mandal Parishad : Beluguppa

Location Code No.: 0985

Land Use					Name of three most important commodities manufactured			Name of Village	Sl. No.
Area irrigated by source (in hectare).					First	Second	Third		
Canals (C)	Wells/Tube-wells(W/TW)	Tanks/Lakes(T/L)	Water Falls(WF)	Others(O)					
115	116	117	118	119	120	121	122	2	1
0	74.9	0	0	0				Sreerangapuram	261
0	29.5	0	0	0				Narinjagundlapalle	262
0	32.8	0	0	0				Beluguppa	263
0	0	0	0	0				Thagguparthy	264
0	123.4	0	0	0				Budigumma	265
0	126.3	0	0	0				Ankampalle	266
0	0	0	0	0				Yerragudi	267
0	13.4	0	0	0				Avulenna	268
0	72	0	0	0				Narasapuram	269
0	72.8	0	0	0				Seerpi	270
0	38.8	0	0	0				Duddekunta	271
0	69.2	0	0	0				Konampalle	272
0	19	0	0	0				Gangavaram	273
0	45.2	0	0	0				Kalvapalle	274
0	717.3	0	0	0					

INDIA
 ANDHRA PRADESH
GUMMAGATTA MANDAL
 ANANTAPUR DISTRICT



BOUNDARY, STATE.....

MANDAL.....

VILLAGE WITH MDDS CODE.....

HEADQUARTERS, MANDAL.....

POPULATION SIZE OF VILLAGES: 200-499,.....

1000-4999, 5000 AND ABOVE.....

STATE HIGHWAY.....

RAILWAY LINE WITH STATION, BROAD GAUGE.....

RIVER/STREAM.....

AREA : 223.56 Kms.
 POPULATION : 45207
 NO. OF TOWNS : NIL
 NO. OF VILLAGES : 11
 DISTANCE FROM Dist. H.Q.TS.
 TO MANDAL : 115 Km.

**ALPHABETICAL LIST OF VILLAGES (MANDAL PARISHAD WISE)
ANANTAPUR DISTRICT**

Sl. No.	Name of Village	2011 Census Location Code No.	2001 Census Location Code No.
1	2	3	4
Name of Mandal Parishad : Gummagatta			
Name of Mandal : Gummagatta (0016)			
1	Belodu	2855305319594920	2822001602593100
2	Bhupasamudram	2855305319594922	2822001602593300
3	Galagala	2855305319594917	2822001602592800
4	Gollapalle	2855305319594918	2822001602592900
5	Gummagatta	2855305319594927	2822001602593800
6	Kalugodu	2855305319594923	2822001602593400
7	Pulakunta	2855305319594924	2822001602593500
8	Rangasamudram	2855305319594925	2822001602593600
9	S.Hosahalli	2855305319594921	2822001602593200
10	Tallakera	2855305319594926	2822001602593700
11	Veerapuram	2855305319594919	2822001602593000

**Census of India 2011- Village Directory
Amenities and Land use (As on 2009)**

Name of District : Anantapur

Location Code No.: 0553

Name of Mandal Parishad : Gummagatta

Location Code No.: 0986

Sl. No.	Name of Village	Location code no.	Total area of the village (in hectares rounded up to one decimal place)	Total population (2011 census)	Number of households (2011 census)	Number of educational amenities available (If not available within the village, the distance range code viz; a for < 5 Kms, b for 5-10 Kms and c for 10+ kms of nearest place where facility is available is given).									
						Pre-Primary school (PP)	Primary school (P)	Middle school (M)	Secondary School (S)	Senior Secondary school (SS)	Degree college of arts science & commerce (ASC)	Engineering college(EC)	Medical college (MC)	Management institute (MI)	Polytechnic (Pt)
1	2	3	4	5	6	7	8	9	10	11	12	13	14	15	16
275	Galagala	594917	1628	4169	858	b	8	1	1	1	c	c	c	c	c
276	Gollapalle	594918	3509	7642	1485	b	7	1	1	b	b	c	c	b	b
277	Veerapuram	594919	2250	2013	392	a	4	a	a	a	a	c	c	a	a
278	Belodu	594920	2062	4437	977	b	3	1	1	b	b	c	c	b	b
279	S.Hosahalli	594921	484	449	94	b	2	b	b	c	c	c	c	c	c
280	Bhupasamudram	594922	2822	4735	1045	b	6	2	c	c	c	c	c	c	c
281	Kalugodu	594923	2344	6781	1442	b	1	2	b	c	c	c	c	c	c
282	Pulakunta	594924	1650	3299	618	b	2	1	b	b	b	c	c	b	b
283	Rangasamudram	594925	1277	2047	396	b	4	c	c	c	c	c	c	c	c
284	Tallakera	594926	4254	7356	1558	c	6	1	1	c	c	c	c	c	c
285	Gummagatta	594927	1586	6279	1282	b	4	1	1	c	c	c	c	c	c
Total			23866	49207	10147	0	47	10	5	1	0	0	0	0	0

**Census of India 2011- Village Directory
Amenities and Land use (As on 2009)**

Name of District : Anantapur

Location Code No.: 0553

Name of Mandal Parishad : Gummagatta

Location Code No.: 0986

Number of educational amenities available (If not available within the village, the distance range code viz; a for <5 Kms, b for 5-10 Kms and c for 10+ kms of nearest place where facility is available is given).				Number of Medical Amenities available. (If not available within the village, the distance range code viz; a for < 5 Kms, b for 5-10 Kms and c for 10+ kms of nearest place where facility is available is given).											Name of Village	Sl. No.
Vocational training school /ITI	Non-formal training centre (NFTC)	Special school for disabled (SSD)	Others (specify)	Community health centre (CHC)	Primary health centre (PHC)	Primary health sub centre (PHS)	Maternity and child welfare centre (MCW)	T. B. clinic (TBC)	Hospital-allopathic (HA)	Hospital-alternative medicine (HO)	Dispensary (D)	Veterinary hospital (VH)	Mobile health clinic (MHC)	Family welfare centre (FWC)		
17	18	19	20	21	22	23	24	25	26	27	28	29	30	31	2	1
c	c	c		c	c	a	c	c	c	c	c	c	c	c	Galagala	275
c	c	c		b	c	1	c	c	b	b	b	c	c	b	Gollapalle	276
c	c	c		a	c	1	c	c	b	b	a	c	c	a	Veerapuram	277
c	c	c		b	b	1	c	c	c	c	b	1	c	b	Belodu	278
c	c	c		c	b	a	c	c	c	c	c	c	c	c	S.Hosahalli	279
c	c	c		c	b	1	c	c	c	c	c	1	c	c	Bhupasamudram	280
b	c	c		c	b	1	c	c	c	c	1	b	b	c	Kalugodu	281
c	c	c		b	c	a	c	c	b	b	b	c	c	b	Pulakunta	282
c	c	c		c	c	1	c	c	c	c	c	c	c	c	Rangasamudram	283
b	c	c		c	b	1	c	c	c	c	c	1	b	c	Tallakera	284
1	c	c		c	1	1	c	c	c	c	c	1	b	c	Gummagatta	285
1	0	0	0	0	1	8	0	0	0	0	1	4	0	0		

**Census of India 2011- Village Directory
Amenities and Land use (As on 2009)**

Name of District : Anantapur

Location Code No.: 0553

Name of Mandal Parishad : Gummagatta

Location Code No.: 0986

Sl. No.	Name of Village	Number of Non-Government Medical Amenities available.							Availability of drinking water - Yes / No							
		Charitable non Govt. hospital/Nursing home.	Medical practitioner with MBBS Degree	Medical practitioner with other degree	Medical practitioner with no degree	Traditional practitioner and faith healer	Medicine Shop	Others	Tap water (Treated/Untreated)	Well water (Covered / Uncovered well)	Hand Pump	Tube wells / Bore well	Spring	River / Canal	Tank / Pond / Lake	Others
1	2	32	33	34	35	36	37	38	39	40	41	42	43	44	45	46
275	Galagala	0	0	0	0	0	0	0	Yes	No	Yes	No	No	No	No	No
276	Gollapalle	0	0	0	2	0	0	0	Yes	No	Yes	No	No	No	No	No
277	Veerapuram	0	0	0	0	0	0	0	Yes	No	Yes	No	No	No	No	No
278	Belodu	0	0	0	2	0	0	0	Yes	No	Yes	No	No	No	No	No
279	S.Hosahalli	0	0	0	1	0	0	0	Yes	No	Yes	No	No	No	No	No
280	Bhupasamudram	0	0	0	1	0	0	0	Yes	No	Yes	No	No	Yes	No	No
281	Kalugodu	0	0	0	4	0	0	0	Yes	No	Yes	No	No	Yes	Yes	No
282	Pulakunta	0	0	0	0	0	0	0	Yes	No	Yes	No	No	No	No	No
283	Rangasamudram	0	0	0	0	0	0	0	Yes	No	Yes	No	No	No	No	No
284	Tallakera	0	0	0	1	0	0	0	Yes	No	Yes	No	No	Yes	Yes	No
285	Gummagatta	0	0	0	3	0	1	0	Yes	No	Yes	No	No	Yes	Yes	No
Total		0	0	0	14	0	1	0	11	0	11	0	0	4	3	0

**Census of India 2011- Village Directory
Amenities and Land use (As on 2009)**

Name of District : Anantapur

Location Code No.: 0553

Name of Mandal Parishad : Gummagatta

Location Code No.: 0986

Availability of toilet & others Yes / No				Communication and transport facilities (If amenities available code -Yes is given except for Village Pin Code ,If not available within the village , the distance range code viz; a for < 5 Kms, b for 5-10 Kms and c for 10+ kms of nearest place where facility is available is given).									Name of Village	Sl. No.
Community toilet including bath.	Community toilet excluding bath.	Rural sanitary mart or sanitary hardware outlet available near the village.	Community bio- gas or recycle of waste for productive use.	Post office(PO)	Sub post office (SPO)	Post & Telegraph office (P&TO)	Village Pin Code	Telephones (Land lines)	Public call office (PCO)	Mobile phone coverage	Internet cafes/ Common service centre (CSC)			
47	48	49	50	51	52	53	54	55	56	57	58	2	1	
No	No	No	No	a	a	c	515865	Yes	c	Yes	c	Galagala	275	
No	No	No	No	Yes	Yes	b	515865	Yes	b	Yes	b	Gollapalle	276	
No	No	No	No	a	Yes	a	515865	Yes	a	Yes	a	Veerapuram	277	
No	No	No	No	Yes	Yes	b	515867	a	b	Yes	b	Belodu	278	
No	No	No	No	a	a	c		a	a	Yes	c	S.Hosahalli	279	
No	No	No	No	Yes	Yes	c	515867	Yes	c	Yes	c	Bhupasamudram	280	
No	No	No	No	Yes	Yes	c	515865	Yes	c	Yes	c	Kalugodu	281	
No	No	No	No	a	Yes	b	515865	Yes	b	Yes	b	Pulakunta	282	
No	No	No	No	a	Yes	c	515865	Yes	c	Yes	c	Rangasamudram	283	
No	No	No	No	Yes	Yes	c	515863	Yes	c	Yes	c	Tallakera	284	
No	No	No	No	Yes	Yes	c	515863	Yes	c	Yes	c	Gummagatta	285	
0	0	0	0	6	9	0		9	0	11	0			

**Census of India 2011- Village Directory
Amenities and Land use (As on 2009)**

Name of District : Anantapur

Location Code No.: 0553

Name of Mandal Parishad : Gummagatta

Location Code No.: 0986

Sl. No.	Name of Village	Communication and transport facilities (If amenities available code -Yes is given except for Village Pin Code, If not available within the village, the distance range code viz; a for < 5 Kms, b for 5-10 Kms and c for 10+ kms of nearest place where facility is available is given).									
		Private courier facility	Bus service (Public & Private)	Railway stations	Auto/Modified Autos	Taxis and Vans	Tractors	Cycle-pulled rickshaws(Manual & Machine driven)	Carts driven by animals	Sea /River ferry service	
1	2	59	60	61	62	63	64	65	66	67	
275	Galagala	c	Yes	c	c	c	Yes		Yes		
276	Gollapalle	b	Yes	b	Yes	b	b		Yes		
277	Veerapuram	a	Yes	a	Yes	a	a		Yes		
278	Belodu	b	Yes	b	Yes	b	b		Yes		
279	S.Hosahalli	c	Yes	c	Yes	c	c		Yes		
280	Bhupasamudram	c	Yes	c	c	c	c		Yes		
281	Kalugodu	c	Yes	c	Yes	b	Yes		Yes		
282	Pulakunta	b	Yes	b	b	Yes	Yes		Yes		
283	Rangasamudram	c	Yes	c	c	c	c		Yes		
284	Tallakera	c	Yes	c	Yes	c	b		Yes		
285	Gummagatta	c	Yes	c	c	Yes	Yes		Yes		
Total		0	11	0	6	2	4	0	11	0	

**Census of India 2011- Village Directory
Amenities and Land use (As on 2009)**

Name of District : Anantapur

Location Code No.: 0553

Name of Mandal Parishad : Gummagatta

Location Code No.: 0986

Village connected to highways,village roads, banks & credit societies (If amenities available code -Yes is given, If not available within the village , the distance range code viz; a for < 5 Kms, b for 5-10 Kms and c for 10+ kms of nearest place where facility is available is given).												Name of Village	Sl. No.
Connected to national highway(NH)	Connected to state highway(SH)	Connected to major district road (MDR)	Connected to others district road	Pucca roads	Kutchcha roads	Water bounded macadam(WBM) roads	Navigable waterway (river/canal)(NW)	Footpaths (FP)	Commercial & Co-operative Banks	ATM	Agricultural Credit Societies		
68	69	70	71	72	73	74	75	76	77	78	79	2	1
c	b	c	Yes	Yes	Yes	Yes		Yes	c	c	c	Galagala	275
c	b	c	Yes	Yes	Yes	Yes		Yes	b	b	Yes	Gollapalle	276
c	b	c	Yes	Yes	Yes	b		Yes	a	a	a	Veerapuram	277
c	b	c	Yes	Yes	Yes	Yes		Yes	b	b	b	Belodu	278
c	b	c	Yes	b	Yes	b		Yes	b	b	c	S.Hosahalli	279
c	Yes	c	Yes	Yes	Yes	Yes		Yes	Yes	Yes	c	Bhupasamudram	280
c	c	b	Yes	Yes	Yes	Yes		Yes	b	b	c	Kalugodu	281
c	b	c	Yes	Yes	Yes	Yes		Yes	b	b	b	Pulakunta	282
c	c	c	Yes	Yes	Yes	b		Yes	b	b	c	Rangasamudram	283
c	c	b	Yes	Yes	Yes	Yes		Yes	Yes	Yes	c	Tallakera	284
c	c	b	Yes	Yes	Yes	Yes		Yes	Yes	Yes	c	Gummagatta	285
0	1	0	11	10	11	8	0	11	3	3	1		

**Census of India 2011- Village Directory
Amenities and Land use (As on 2009)**

Name of District : Anantapur

Location Code No.: 0553

Name of Mandal Parishad : Gummagatta

Location Code No.: 0986

Sl. No.	Name of Village	Availability of miscellaneous facilities (If amenities available code -Yes is given, If not available within the village, the distance range code viz; a for < 5 Kms, b for 5-10 Kms and c for 10+ kms of nearest place where facility is available is given).									
		Self-Help Group (SHG)	Public distribution system (PDS) shop	Mandis / Regular market	Weekly Haat	Agricultural marketing society	Integrated Child Development Scheme (Nutritional Centres)	Anganwadi Centre (Nutritional Centres)	Others (Nutritional Centres)	ASHA (Accredited Social Health Activist)	Community centre with/without TV
1	2	80	81	82	83	84	85	86	87	88	89
275	Galagala	Yes	Yes	c	c	c	Yes	Yes	Yes	Yes	b
276	Gollapalle	Yes	Yes	c	c	b	Yes	Yes	Yes	Yes	Yes
277	Veerapuram	Yes	Yes	c	c	a	Yes	Yes	Yes	Yes	a
278	Belodu	Yes	Yes	c	c	b	Yes	Yes	Yes	Yes	Yes
279	S.Hosahalli	Yes	Yes	c	c	c	Yes	Yes	Yes	a	c
280	Bhupasamudram	Yes	Yes	c	b	c	Yes	Yes	Yes	Yes	c
281	Kalugodu	Yes	Yes	b	c	c	Yes	Yes	Yes	Yes	c
282	Pulakunta	Yes	Yes	c	c	b	Yes	Yes	Yes	Yes	b
283	Rangasamudram	Yes	Yes	c	b	c	Yes	Yes	Yes	Yes	c
284	Tallakera	Yes	Yes	b	c	c	Yes	Yes	Yes	Yes	Yes
285	Gummagatta	Yes	Yes	b	c	c	Yes	Yes	Yes	Yes	Yes
Total		11	11	0	0	0	11	11	11	10	4

**Census of India 2011- Village Directory
Amenities and Land use (As on 2009)**

Name of District : Anantapur

Location Code No.: 0553

Name of Mandal Parishad : Gummagatta

Location Code No.: 0986

Availability of miscellaneous facilities (If amenities available code -Yes is given, If not available within the village, the distance range code viz; a for < 5 Kms, b for 5-10 Kms and c for 10+ kms of nearest place where facility is available is given).								Availability of electricity (Yes/No)				Nearest Town		Name of Village	Sl. No.
Sports Field,	Sports Club / Recreation Centre	Cinema / Video Hall	Public Library	Public Reading Room	Newspaper Supply	Assembly Polling station	Birth & Death Registration Office	Power Supply for Domestic Use (ED)	Power Supply for Agricultural Use (EAG)	Power Supply for Commercial Use (EC)	Power Supply for All Uses (EA)	Name	Distance range code i.e. a for <5 Kms, b for 5-10 Kms and c for 10+ kms		
90	91	92	93	94	95	96	97	98	99	100	101	102	103	2	1
c	c	c	c	c	Yes	Yes	Yes	Yes	Yes	Yes	Yes	Rayadurg	c	Galagala	275
c	c	b	b	b	Yes	Yes	Yes	Yes	Yes	Yes	Yes	Rayadurg	b	Gollapalle	276
c	c	a	a	a	Yes	Yes	Yes	Yes	Yes	Yes	Yes	Rayadurg	a	Veerapuram	277
c	c	b	b	b	Yes	Yes	Yes	Yes	Yes	Yes	Yes	Rayadurg	b	Belodu	278
c	c	c	c	c	Yes	a	a	Yes	Yes	Yes	Yes	Rayadurg	c	S.Hosahalli	279
c	c	c	c	c	Yes	Yes	Yes	Yes	Yes	Yes	Yes	Rayadurg	c	Bhupasamudram	280
c	c	c	b	c	Yes	Yes	Yes	Yes	Yes	Yes	Yes	Rayadurg	c	Kalugodu	281
c	c	b	b	b	Yes	Yes	Yes	Yes	Yes	Yes	Yes	Rayadurg	b	Pulakunta	282
c	c	c	c	c	Yes	Yes	Yes	Yes	Yes	Yes	Yes	Rayadurg	c	Rangasamudram	283
c	c	c	c	c	Yes	Yes	Yes	Yes	Yes	Yes	Yes	Rayadurg	c	Tallakera	284
c	c	c	Yes	c	Yes	Yes	Yes	Yes	Yes	Yes	Yes	Rayadurg	c	Gummagatta	285
0	0	0	1	0	11	10	10	11	11	11	11		0		

**Census of India 2011- Village Directory
Amenities and Land use (As on 2009)**

Name of District : Anantapur

Location Code No.: 0553

Name of Mandal Parishad : Gummagatta

Location Code No.: 0986

Sl. No.	Name of Village	Land Use										
		Area under different types of land use (in hectares rounded up to one decimal place)										
		Forests	Area under Non-agricultural Uses	Barren and Un-cultivable land	Permanent Pastures and Other Grazing Lands	Land Under Miscellaneous Tree Crops etc.	Culturable Waste Land	Fallow lands other than current fallows	Current Fallows	Net Area Sown	Total Irrigated Land Area	Total Un-irrigated Land Area
1	2	104	105	106	107	108	109	110	111	112	113	114
275	Galagala	0	0	118.7	0	0	0	82.2	19.9	1407.3	168.8	1340.5
276	Gollapalle	956.9	0	352.2	0	0	0	0	50.3	2149.5	154.2	2045.6
277	Veerapuram	0	0	162.5	0	0	0	202	117.1	1768.4	114.6	1972.9
278	Belodu	0	0	117.6	0	2.4	0	8.8	40	1893.1	165.6	1776.4
279	S.Hosahalli	0	0	74.1	1	0	0	0	76.1	332.8	57.5	351.4
280	Bhupasamudram	85.9	329.8	0	0	0	0	235.1	306.2	1865	421.6	1984.7
281	Kalugodu	0	0	462.3	0	0	0	635.6	843.2	402.8	119.4	1762.2
282	Pulakunta	0	0	111.8	0	0	0	140.2	0	1398	139.7	1398.6
283	Rangasamudram	0	395.9	0	382.8	0	0	0	285.2	213.1	160	338.3
284	Tallakera	0	0	950.9	0	46.1	0	371.6	0	2885.4	217	3040
285	Gummagatta	0	0	155.4	0	0	0	802.4	256.1	372.1	65.6	1365
Total		1042.8	725.7	2505.5	383.8	48.5	0	2478	1994.1	14687.5	1784	17376

**Census of India 2011- Village Directory
Amenities and Land use (As on 2009)**

Name of District : Anantapur

Location Code No.: 0553

Name of Mandal Parishad : Gummagatta

Location Code No.: 0986

Land Use					Name of three most important commodities manufactured			Name of Village	Sl. No.
Area irrigated by source (in hectare).					First	Second	Third		
Canals (C)	Wells/Tube-wells(W/TW)	Tanks/Lakes(T/L)	Water Falls(WF)	Others(O)					
115	116	117	118	119	120	121	122	2	1
0	168.8	0	0	0				Galagala	275
0	154.2	0	0	0				Gollapalle	276
0	114.6	0	0	0				Veerapuram	277
0	165.6	0	0	0				Belodu	278
0	57.5	0	0	0				S.Hosahalli	279
421.6	0	0	0	0				Bhupasamudram	280
119.4	0	0	0	0				Kalugodu	281
0	139.7	0	0	0				Pulakunta	282
160	0	0	0	0				Rangasamudram	283
0	217	0	0	0				Tallakera	284
65.6	0	0	0	0				Gummagatta	285
766.6	1017.4	0	0	0					

**ALPHABETICAL LIST OF VILLAGES (MANDAL PARISHAD WISE)
ANANTAPUR DISTRICT**

Sl. No.	Name of Village	2011 Census Location Code No.	2001 Census Location Code No.
1	2	3	4
Name of Mandal Parishad : Brahmasamudram			
Name of Mandal : Brahmasamudram (0017)			
1	Bhairasamudram	2855305320594936	2822001702594700
2	Bhyravanithippa	2855305320594929	2822001702594000
3	Brahmasamudram	2855305320594934	2822001702594500
4	Chelimenahalli	2855305320594933	2822001702594400
5	Eradikera	2855305320594931	2822001702594200
6	Gundiganihalli	2855305320594928	2822001702593900
7	Kannepalle	2855305320594937	2822001702594800
8	Pillalapalle	2855305320594939	2822001702595000
9	Santhekondapuram	2855305320594940	2822001702595100
10	Theetakal	2855305320594938	2822001702594900
11	Vepalparthy	2855305320594932	2822001702594300
12	West Kodipalle	2855305320594930	2822001702594100
13	Yerrakondapuram	2855305320594935	2822001702594600

**Census of India 2011- Village Directory
Amenities and Land use (As on 2009)**

Name of District : Anantapur

Location Code No.: 0553

Name of Mandal Parishad : Brahmasamudram

Location Code No.: 0987

Sl. No.	Name of Village	Location code no.	Total area of the village (in hectares rounded up to one decimal place)	Total population (2011 census)	Number of households (2011 census)	Number of educational amenities available (If not available within the village, the distance range code viz; a for < 5 Kms, b for 5-10 Kms and c for 10+ kms of nearest place where facility is available is given).									
						Pre-Primary school (PP)	Primary school (P)	Middle school (M)	Secondary School (S)	Senior Secondary school (SS)	Degree college of arts science & commerce (ASC)	Engineering college(EC)	Medical college (MC)	Management institute (MI)	Polytechnic (Pt)
1	2	3	4	5	6	7	8	9	10	11	12	13	14	15	16
286	Gundiganihalli	594928	325	1510	325	b	2	1	1	c	c	c	c	c	c
287	Bhyravanithippa	594929	1741	4243	862	c	3	1	a	c	c	c	c	c	c
288	West Kodipalle	594930	2722	2536	576	c	5	2	b	c	c	c	c	c	c
289	Eradikera	594931	2032	2508	519	c	1	1	b	c	c	c	c	c	c
290	Vepalparthy	594932	1165	3962	825	c	2	2	a	c	c	c	c	c	c
291	Chelimenahalli	594933	537	1179	271	c	1	1	b	c	c	c	c	c	c
292	Brahmasamudram	594934	1857	3686	700	c	4	1	1	c	c	c	c	c	c
293	Yerrakondapuram	594935	525	504	111	c	4	1	a	1	c	c	c	c	c
294	Bhairasamudram	594936	2915	3528	752	c	3	2	a	c	c	c	c	c	c
295	Kannepalle	594937	2735	5078	1139	b	5	2	b	c	c	c	c	c	c
296	Theetakal	594938	2572	2229	539	c	5	1	1	c	c	c	c	c	c
297	Pillalapalle	594939	4649	6028	1331	c	5	4	b	c	c	c	c	c	c
298	Santhekondapuram	594940	4656	6171	1413	c	7	1	1	c	c	c	c	c	c
Total			28431	43162	9363	0	47	20	4	1	0	0	0	0	0

**Census of India 2011- Village Directory
Amenities and Land use (As on 2009)**

Name of District : Anantapur

Location Code No.: 0553

Name of Mandal Parishad : Brahmasamudram

Location Code No.: 0987

Number of educational amenities available (If not available within the village, the distance range code viz; a for <5 Kms, b for 5-10 Kms and c for 10+ kms of nearest place where facility is available is given).				Number of Medical Amenities available. (If not available within the village, the distance range code viz; a for < 5 Kms, b for 5-10 Kms and c for 10+ kms of nearest place where facility is available is given).											Name of Village	Sl. No.
Vocational training school /ITI	Non-formal training centre (NFTC)	Special school for disabled (SSD)	Others (specify)	Community health centre (CHC)	Primary health centre (PHC)	Primary health sub centre (PHS)	Maternity and child welfare centre (MCW)	T. B. clinic (TBC)	Hospital-allopathic (HA)	Hospital-alternative medicine (HO)	Dispensary (D)	Veterinary hospital (VH)	Mobile health clinic (MHC)	Family welfare centre (FWC)		
17	18	19	20	21	22	23	24	25	26	27	28	29	30	31	2	1
c	c	c		c	c	b	c	c	c	c	c	c	c	c	Gundiganihalli	286
c	c	c		c	b	1	c	c	c	c	c	c	c	c	Bhyravanithippa	287
b	c	c		b	b	a	c	c	b	b	b	b	b	b	West Kodipalle	288
b	c	c		b	b	1	c	c	b	b	b	b	b	b	Eradikera	289
b	c	c		c	b	1	c	c	b	b	b	b	b	b	Vepalparthy	290
b	c	c		c	b	a	c	c	b	b	b	b	b	b	Chelimenahalli	291
1	c	c		c	1	1	c	c	1	1	c	1	b	b	Brahmasamudram	292
a	c	c		c	a	a	c	c	a	a	a	a	a	a	Yerrakondapuram	293
a	c	c		c	a	1	c	c	a	a	a	a	a	a	Bhairasamudram	294
b	c	c		c	b	1	c	c	b	b	b	b	b	b	Kannepalle	295
c	c	c		c	c	1	c	c	c	c	c	c	c	c	Theetakal	296
c	c	c		c	b	1	c	c	c	c	c	c	c	c	Pillalapalle	297
b	c	c		b	b	1	c	c	b	b	b	b	b	b	Santhekondapuram	298
1	0	0	0	0	1	9	0	0	1	1	0	1	0	0		

**Census of India 2011- Village Directory
Amenities and Land use (As on 2009)**

Name of District : Anantapur

Location Code No.: 0553

Name of Mandal Parishad : Brahmasamudram

Location Code No.: 0987

Sl. No.	Name of Village	Number of Non-Government Medical Amenities available.							Availability of drinking water - Yes / No							
		Charitable non Govt. hospital/Nursing home.	Medical practitioner with MBBS Degree	Medical practitioner with other degree	Medical practitioner with no degree	Traditional practitioner and faith healer	Medicine Shop	Others	Tap water (Treated/Untreated)	Well water (Covered / Uncovered well)	Hand Pump	Tube wells / Bore well	Spring	River / Canal	Tank / Pond / Lake	Others
1	2	32	33	34	35	36	37	38	39	40	41	42	43	44	45	46
286	Gundiganihalli	0	0	0	0	0	0	0	Yes	No	Yes	No	No	No	No	No
287	Bhyravanithippa	0	0	0	1	0	0	0	Yes	No	Yes	No	No	No	No	No
288	West Kodipalle	0	0	0	0	0	0	0	Yes	No	Yes	No	No	No	No	No
289	Eradikera	0	0	0	1	0	0	0	Yes	No	Yes	No	No	No	No	No
290	Vepalaparthy	0	0	0	2	0	0	0	Yes	No	Yes	No	No	No	No	No
291	Chelimenahalli	0	0	0	0	0	0	0	Yes	No	Yes	No	No	No	No	No
292	Brahmasamudram	0	0	0	1	0	0	0	Yes	No	Yes	No	No	No	No	No
293	Yerrakondapuram	0	0	0	0	0	0	0	Yes	No	Yes	No	No	No	No	No
294	Bhairasamudram	0	0	0	1	0	0	0	Yes	No	Yes	No	No	No	No	No
295	Kannepalle	0	0	0	0	0	0	0	Yes	No	Yes	No	No	No	No	No
296	Theetakal	0	0	0	0	0	0	0	Yes	No	Yes	No	No	No	No	No
297	Pillalapalle	0	0	0	0	0	0	0	Yes	No	Yes	No	No	No	No	No
298	Santhekondapuram	0	0	0	0	0	0	0	Yes	No	Yes	No	No	No	No	No
Total		0	0	0	6	0	0	0	13	0	13	0	0	0	0	0

**Census of India 2011- Village Directory
Amenities and Land use (As on 2009)**

Name of District : Anantapur

Location Code No.: 0553

Name of Mandal Parishad : Brahmasamudram

Location Code No.: 0987

Availability of toilet & others Yes / No				Communication and transport facilities (If amenities available code -Yes is given except for Village Pin Code ,If not available within the village , the distance range code viz; a for < 5 Kms, b for 5-10 Kms and c for 10+ kms of nearest place where facility is available is given).									Name of Village	Sl. No.
Community toilet including bath.	Community toilet excluding bath.	Rural sanitary mart or sanitary hardware outlet available near the village.	Community bio- gas or recycle of waste for productive use.	Post office(PO)	Sub post office (SPO)	Post & Telegraph office (P&TO)	Village Pin Code	Telephones (Land lines)	Public call office (PCO)	Mobile phone coverage	Internet cafes/ Common service centre (CSC)			
47	48	49	50	51	52	53	54	55	56	57	58	2	1	
No	No	No	No	a	a	c	515863	Yes	Yes	Yes	c	Gundiganihalli	286	
No	No	No	No	Yes	a	c	515863	Yes	Yes	Yes	c	Bhyravanithippa	287	
No	No	No	No	a	a	c	515863	Yes	Yes	Yes	c	West Kodipalle	288	
No	No	No	No	a	a	c	515863	c	Yes	Yes	c	Eradikera	289	
No	No	No	No	Yes	a	c	515863	Yes	Yes	Yes	c	Vepalparthy	290	
No	No	No	No	a	a	c	515863	c	Yes	Yes	c	Chelimenahalli	291	
No	No	No	No	a	Yes	c	515767	Yes	Yes	Yes	c	Brahmasamudram	292	
No	No	No	No	a	a	c	515767	c	Yes	Yes	c	Yerrakondapuram	293	
No	No	No	No	Yes	a	c	515767	Yes	Yes	Yes	c	Bhairasamudram	294	
No	No	No	No	Yes	a	c	515763	Yes	Yes	Yes	c	Kannepalle	295	
No	No	No	No	a	a	c	515761	Yes	Yes	Yes	c	Theetakal	296	
No	No	No	No	Yes	a	c	515763	Yes	Yes	Yes	c	Pillalapalle	297	
No	No	No	No	Yes	a	c	515767	Yes	Yes	Yes	c	Santhekondapuram	298	
0	0	0	0	6	1	0		10	13	13	0			

**Census of India 2011- Village Directory
Amenities and Land use (As on 2009)**

Name of District : Anantapur

Location Code No.: 0553

Name of Mandal Parishad : Brahmasamudram

Location Code No.: 0987

Sl. No.	Name of Village	Communication and transport facilities (If amenities available code -Yes is given except for Village Pin Code, If not available within the village, the distance range code viz; a for < 5 Kms, b for 5-10 Kms and c for 10+ kms of nearest place where facility is available is given).									
		Private courier facility	Bus service (Public & Private)	Railway stations	Auto/Modified Autos	Taxis and Vans	Tractors	Cycle-pulled rickshaws(Manual & Machine driven)	Carts driven by animals	Sea /River ferry service	
1	2	59	60	61	62	63	64	65	66	67	
286	Gundiganihalli	c	Yes	c	Yes	c	c		Yes		
287	Bhyravanithippa	c	Yes	c	Yes	c	c		Yes		
288	West Kodipalle	c	Yes	c	Yes	c	c		Yes		
289	Eradikera	c	Yes	c	Yes	c	c		Yes		
290	Vepalaparthy	c	Yes	c	Yes	c	c		Yes		
291	Chelimenahalli	c	Yes	c	Yes	c	c		Yes		
292	Brahmasamudram	c	Yes	c	Yes	c	c		Yes		
293	Yerrakondapuram	c	a	c	a	a	c		Yes		
294	Bhairasamudram	c	Yes	c	Yes	c	c		Yes		
295	Kannepalle	c	Yes	c	Yes	c	c		Yes		
296	Theetakal	c	Yes	c	Yes	c	c		Yes		
297	Pillalapalle	c	Yes	c	Yes	c	c		Yes		
298	Santhekondapuram	c	Yes	c	Yes	c	c		Yes		
Total		0	12	0	12	0	0	0	13	0	

**Census of India 2011- Village Directory
Amenities and Land use (As on 2009)**

Name of District : Anantapur

Location Code No.: 0553

Name of Mandal Parishad : Brahmasamudram

Location Code No.: 0987

Village connected to highways,village roads, banks & credit societies (If amenities available code -Yes is given, If not available within the village , the distance range code viz; a for < 5 Kms, b for 5-10 Kms and c for 10+ kms of nearest place where facility is available is given).												Name of Village	Sl. No.
Connected to national highway(NH)	Connected to state highway(SH)	Connected to major district road (MDR)	Connected to others district road	Pucca roads	Kutchcha roads	Water bounded macadam(WBM) roads	Navigable waterway (river/canal)(NW)	Footpaths (FP)	Commercial & Co-operative Banks	ATM	Agricultural Credit Societies		
68	69	70	71	72	73	74	75	76	77	78	79	2	1
c	c	Yes	Yes	Yes	Yes	b		Yes	b	b	c	Gundiganihalli	286
c	c	Yes	Yes	Yes	Yes	Yes		Yes	b	b	c	Bhyravanithippa	287
c	c	Yes	Yes	Yes	Yes	b		Yes	b	b	c	West Kodipalle	288
c	c	Yes	Yes	Yes	Yes	b		Yes	a	a	b	Eradikera	289
c	c	Yes	Yes	Yes	Yes	Yes		Yes	Yes	Yes	b	Vepalparthy	290
c	c	Yes	Yes	Yes	Yes	b		Yes	b	b	b	Chelimenahalli	291
c	c	Yes	Yes	Yes	Yes	Yes		Yes	Yes	b	Yes	Brahmasamudram	292
c	c	Yes	Yes	Yes	Yes	b		Yes	b	b	c	Yerrakondapuram	293
c	c	Yes	Yes	Yes	Yes	Yes		Yes	b	b	c	Bhairasamudram	294
c	c	Yes	Yes	Yes	Yes	Yes		Yes	b	b	c	Kannepalle	295
c	c	Yes	Yes	Yes	Yes	b		Yes	b	b	c	Theetakal	296
c	c	Yes	Yes	Yes	Yes	Yes		Yes	Yes	Yes	c	Pillalapalle	297
c	c	Yes	Yes	Yes	Yes	Yes		Yes	b	b	c	Santhekondapuram	298
0	0	13	13	13	13	7	0	13	3	2	1		

**Census of India 2011- Village Directory
Amenities and Land use (As on 2009)**

Name of District : Anantapur

Location Code No.: 0553

Name of Mandal Parishad : Brahmasamudram

Location Code No.: 0987

Sl. No.	Name of Village	Availability of miscellaneous facilities (If amenities available code -Yes is given, If not available within the village, the distance range code viz; a for < 5 Kms, b for 5-10 Kms and c for 10+ kms of nearest place where facility is available is given).									
		Self-Help Group (SHG)	Public distribution system (PDS) shop	Mandis / Regular market	Weekly Haat	Agricultural marketing society	Integrated Child Development Scheme (Nutritional Centres)	Anganwadi Centre (Nutritional Centres)	Others (Nutritional Centres)	ASHA (Accredited Social Health Activist)	Community centre with/without TV
1	2	80	81	82	83	84	85	86	87	88	89
286	Gundiganihalli	Yes	Yes	c	c	c	Yes	Yes	Yes	Yes	c
287	Bhyravanithippa	Yes	Yes	c	b	c	Yes	Yes	Yes	Yes	c
288	West Kodipalle	Yes	Yes	b	b	c	Yes	Yes	Yes	Yes	c
289	Eradikera	Yes	Yes	b	b	c	Yes	Yes	Yes	Yes	c
290	Vepalparthy	Yes	Yes	b	b	c	Yes	Yes	Yes	Yes	c
291	Chelimenahalli	Yes	Yes	b	b	c	Yes	Yes	Yes	c	c
292	Brahmasamudram	Yes	Yes	b	a	c	Yes	Yes	Yes	Yes	c
293	Yerrakondapuram	Yes	a	a	a	c	Yes	Yes	Yes	Yes	c
294	Bhairasamudram	Yes	Yes	a	b	c	Yes	Yes	Yes	Yes	c
295	Kannepalle	Yes	Yes	b	c	c	Yes	Yes	Yes	Yes	c
296	Theetakal	Yes	Yes	c	c	c	Yes	Yes	Yes	Yes	c
297	Pillalapalle	Yes	Yes	c	b	c	Yes	Yes	Yes	Yes	c
298	Santhekondapuram	Yes	Yes	b	b	c	Yes	Yes	Yes	Yes	c
Total		13	12	0	0	0	13	13	13	12	0

**Census of India 2011- Village Directory
Amenities and Land use (As on 2009)**

Name of District : Anantapur

Location Code No.: 0553

Name of Mandal Parishad : Brahmasamudram

Location Code No.: 0987

Availability of miscellaneous facilities (If amenities available code -Yes is given, If not available within the village, the distance range code viz; a for < 5 Kms, b for 5-10 Kms and c for 10+ kms of nearest place where facility is available is given).								Availability of electricity (Yes/No)				Nearest Town		Name of Village	Sl. No.
Sports Field,	Sports Club / Recreation Centre	Cinema / Video Hall	Public Library	Public Reading Room	Newspaper Supply	Assembly Polling station	Birth & Death Registration Office	Power Supply for Domestic Use (ED)	Power Supply for Agricultural Use (EAG)	Power Supply for Commercial Use (EC)	Power Supply for All Uses (EA)	Name	Distance range code i.e. a for <5 Kms, b for 5-10 Kms and c for 10+ kms		
90	91	92	93	94	95	96	97	98	99	100	101	102	103	2	1
c	c	c	c	c	Yes	Yes	Yes	Yes	Yes	Yes	Yes	Rayadurg	c	Gundiganihalli	286
c	c	c	c	c	Yes	Yes	Yes	Yes	Yes	Yes	Yes	Rayadurg	c	Bhyravanithippa	287
c	c	c	c	c	Yes	Yes	Yes	Yes	Yes	Yes	Yes	Rayadurg	c	West Kodipalle	288
c	c	c	c	c	Yes	Yes	Yes	Yes	Yes	Yes	Yes	Rayadurg	c	Eradikera	289
c	c	c	c	c	Yes	Yes	Yes	Yes	Yes	Yes	Yes	Rayadurg	c	Vepalaparthi	290
c	c	c	c	c	Yes	Yes	Yes	Yes	Yes	Yes	Yes	Rayadurg	c	Chelimenahalli	291
c	c	c	Yes	Yes	Yes	Yes	Yes	Yes	Yes	Yes	Yes	Rayadurg	c	Brahmasamudram	292
c	c	c	c	c	Yes	a	Yes	Yes	Yes	Yes	Yes	Rayadurg	c	Yerrakondapuram	293
c	c	c	c	c	Yes	Yes	Yes	Yes	Yes	Yes	Yes	Rayadurg	c	Bhairsamudram	294
c	c	c	c	c	Yes	Yes	Yes	Yes	Yes	Yes	Yes	Anantapur	c	Kannepalle	295
c	c	c	c	c	Yes	Yes	Yes	Yes	Yes	Yes	Yes	Anantapur	c	Theetakal	296
c	c	c	c	c	Yes	Yes	Yes	Yes	Yes	Yes	Yes	Anantapur	c	Pillalapalle	297
c	c	c	c	c	Yes	Yes	Yes	Yes	Yes	Yes	Yes	Anantapur	c	Santhekondapuram	298
0	0	0	1	1	13	12	13	13	13	13	13		0		

**Census of India 2011- Village Directory
Amenities and Land use (As on 2009)**

Name of District : Anantapur

Location Code No.: 0553

Name of Mandal Parishad : Brahmasamudram

Location Code No.: 0987

Sl. No.	Name of Village	Land Use										
		Area under different types of land use (in hectares rounded up to one decimal place)										
		Forests	Area under Non-agricultural Uses	Barren and Un-cultivable land	Permanent Pastures and Other Grazing Lands	Land Under Miscellaneous Tree Crops etc.	Culturable Waste Land	Fallow lands other than current fallows	Current Fallows	Net Area Sown	Total Irrigated Land Area	Total Un-irrigated Land Area
1	2	104	105	106	107	108	109	110	111	112	113	114
286	Gundiganihalli	0	21.1	0	0	10.5	23.5	40.5	23.5	206	33.6	236.3
287	Bhyravanithippa	0	182.9	76.2	4.1	12.1	29.1	123	13.4	1300.2	77.7	1358.9
288	West Kodipalle	0	295.5	306.8	0	22.2	40.5	133.1	225.8	1698.1	118.6	1938.4
289	Eradikera	0	328	88.2	0	0	122.2	214.8	111.3	1167.5	142	1351.6
290	Vepalaparthi	0	87.8	0	0	0	0	0	219.3	857.9	164.3	912.9
291	Chelimenahalli	0	25.1	0	0	0	0	0	245.6	266.3	53	458.9
292	Brahmasamudram	0	94.7	316.5	0	0	27.4	6.9	50.6	1361	112.1	1306.3
293	Yerrakondapuram	0	5.3	82.2	2	0	0	47.8	33.3	354.5	19.4	416.1
294	Bhairasamudram	0	271	112.5	0	0	130.1	366.6	175.6	1859.1	183.7	2217.6
295	Kannepalle	0	361.8	141.8	0	0	129.2	199.1	80.1	1823	257	1845.3
296	Theetakal	0	280.2	275.2	0	0	2	122.3	70.5	1821.9	165.5	1849.1
297	Pillalapalle	1236.8	822.3	170.3	0	0	26.3	56.6	146.1	2190.6	170	2223.4
298	Santhekondapuram	117.7	322.7	380	0	9	11.2	307.6	397	3110.8	227.8	3587.5
Total		1354.5	3098.4	1949.7	6.1	53.8	541.5	1618	1792.1	18016.9	1724.7	19702

**Census of India 2011- Village Directory
Amenities and Land use (As on 2009)**

Name of District : Anantapur

Location Code No.: 0553

Name of Mandal Parishad : Brahmasamudram

Location Code No.: 0987

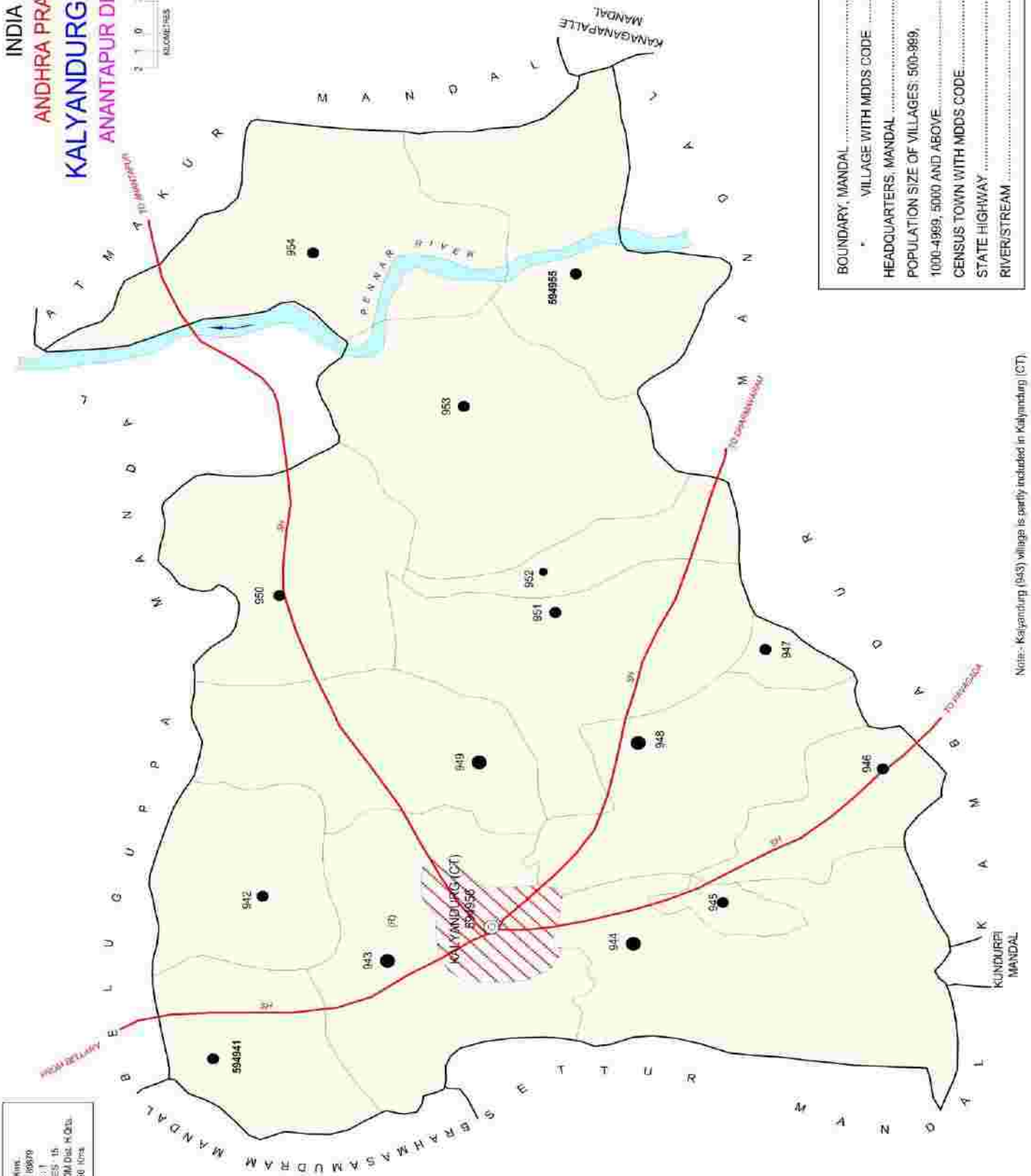
Land Use					Name of three most important commodities manufactured			Name of Village	Sl. No.					
Area irrigated by source (in hectare).					First	Second	Third							
Canals (C)	Wells/Tube-wells(W/TW)	Tanks/Lakes(T/L)	Water Falls(WF)	Others(O)	115	116	117	118	119	120	121	122	2	1
0	33.6	0	0	0									Gundiganihalli	286
0	77.7	0	0	0									Bhyravanithippa	287
0	118.6	0	0	0									West Kodipalle	288
0	142	0	0	0									Eradikera	289
0	164.3	0	0	0									Vepalaparthy	290
0	53	0	0	0									Chelimenahalli	291
0	112.1	0	0	0									Brahmasamudram	292
0	19.4	0	0	0									Yerrakondapuram	293
0	183.7	0	0	0									Bhairasamudram	294
0	257	0	0	0									Kannepalle	295
0	165.5	0	0	0									Theetakal	296
0	170	0	0	0									Pillalapalle	297
0	227.8	0	0	0									Santhekondapuram	298
0	1724.7	0	0	0										

INDIA

ANDHRA PRADESH

KALYANDURG MANDAL

ANANTAPUR DISTRICT



AREA : 491.41 Km.
 POPULATION : 88879
 NO. OF TOWNS : 1
 NO. OF VILLAGES : 15
 DISTANCE FROM DIST. H.Q. TO MANDAL : 66 Km.

BOUNDARY, MANDAL	594941
VILLAGE WITH MDDS CODE	
HEADQUARTERS, MANDAL	
POPULATION SIZE OF VILLAGES: 500-999, 1000-4999, 5000 AND ABOVE	
CENSUS TOWN WITH MDDS CODE	
STATE HIGHWAY	
RIVER/STREAM	

Note: Kalyandurg (545) village is partly included in Kalyandurg (CT)

**ALPHABETICAL LIST OF VILLAGES (MANDAL PARISHAD WISE)
ANANTAPUR DISTRICT**

Sl. No.	Name of Village	2011 Census Location Code No.	2001 Census Location Code No.
1	2	3	4
Name of Mandal Parishad : Kalyandurg			
Name of Mandal : Kalyandurg (0018)			
1	Bedrahalli	2855305321594946	2822001802595700
2	Chapiri	2855305321594942	2822001802595300
3	Duradakunta	2855305321594947	2822001802595800
4	East Kodipalle	2855305321594951	2822001802596200
5	Garudapuram	2855305321594944	2822001802595500
6	Golla	2855305321594950	2822001802596100
7	Hulikal	2855305321594941	2822001802595200
8	Kalyandurg (Rural)	2855305321594943	2822001802595400
9	Kurubarahalli	2855305321594945	2822001802595600
10	Manirevu	2855305321594954	2822001802596500
11	Muddinayanapalle	2855305321594953	2822001802596400
12	Mudigal	2855305321594949	2822001802596000
13	Palavoy	2855305321594948	2822001802595900
14	Thimmasamudram	2855305321594955	2822001802596600
15	Varli	2855305321594952	2822001802596300

**Census of India 2011- Village Directory
Amenities and Land use (As on 2009)**

Name of District : Anantapur

Location Code No.: 0553

Name of Mandal Parishad : Kalyandurg

Location Code No.: 0988

Sl. No.	Name of Village	Location code no.	Total area of the village (in hectares rounded up to one decimal place)	Total population (2011 census)	Number of households (2011 census)	Number of educational amenities available (If not available within the village, the distance range code viz; a for < 5 Kms, b for 5-10 Kms and c for 10+ kms of nearest place where facility is available is given).									
						Pre-Primary school (PP)	Primary school (P)	Middle school (M)	Secondary School (S)	Senior Secondary school (SS)	Degree college of arts science & commerce (ASC)	Engineering college(EC)	Medical college (MC)	Management institute (MI)	Polytechnic (Pt)
1	2	3	4	5	6	7	8	9	10	11	12	13	14	15	16
299	Hulikall	594941	2422	3262	791	b	3	1	b	b	b	c	c	c	c
300	Chapiri	594942	2808	2751	637	b	2	1	1	b	b	c	c	c	c
301	Kalyandurg (Rural)	594943	4003	7527	1661	a	5	2	a	1	a	c	c	c	c
302	Garudapuram	594944	3812	6253	1426	a	8	4	1	a	a	c	c	c	c
303	Kurubarahalli	594945	399	1295	244	b	1	1	b	b	b	c	c	c	c
304	Bedrahalli	594946	1190	2202	508	c	3	c	c	c	c	c	c	c	c
305	Duradakunta	594947	305	2345	553	c	1	1	1	1	c	c	c	a	c
306	Palavoy	594948	3243	5517	1315	b	6	2	a	1	b	c	c	c	c
307	Mudigal	594949	3492	5104	1194	b	3	2	b	b	b	c	c	c	c
308	Golla	594950	2854	3356	753	c	3	1	b	c	c	c	c	c	c
309	East Kodipalle	594951	4492	4259	984	c	4	1	b	c	c	c	c	c	c
310	Varli	594952	1182	754	186	c	1	b	b	c	c	c	c	c	c
311	Muddinayanapalle	594953	4000	4387	1060	c	6	1	1	c	c	c	c	c	c
312	Manirevu	594954	4749	3882	957	c	7	b	b	c	c	c	c	c	c
313	Thimmasamudram	594955	4298	4657	1132	c	7	2	b	c	c	c	c	c	c
Total			43249	57551	13401	0	60	19	4	3	0	0	0	0	0

**Census of India 2011- Village Directory
Amenities and Land use (As on 2009)**

Name of District : Anantapur

Location Code No.: 0553

Name of Mandal Parishad : Kalyandurg

Location Code No.: 0988

Number of educational amenities available (If not available within the village, the distance range code viz; a for <5 Kms, b for 5-10 Kms and c for 10+ kms of nearest place where facility is available is given).				Number of Medical Amenities available. (If not available within the village, the distance range code viz; a for < 5 Kms, b for 5-10 Kms and c for 10+ kms of nearest place where facility is available is given).											Name of Village	Sl. No.
Vocational training school /ITI	Non-formal training centre (NFTC)	Special school for disabled (SSD)	Others (specify)	Community health centre (CHC)	Primary health centre (PHC)	Primary health sub centre (PHS)	Maternity and child welfare centre (MCW)	T. B. clinic (TBC)	Hospital-allopathic (HA)	Hospital-alternative medicine (HO)	Dispensary (D)	Veterinary hospital (VH)	Mobile health clinic (MHC)	Family welfare centre (FWC)		
17	18	19	20	21	22	23	24	25	26	27	28	29	30	31	2	1
b	c	c		c	b	1	c	c	b	b	b	b	b	b	Hulikal	299
b	c	c		c	b	1	c	c	b	b	b	b	b	b	Chapiri	300
1	c	c		c	a	1	c	c	a	a	1	a	a	a	Kalyandurg (Rural)	301
a	c	c		c	a	a	c	c	a	a	a	a	a	a	Garudapuram	302
b	c	c		c	b	1	c	c	b	b	b	b	b	b	Kurubarahalli	303
c	c	c		c	c	a	c	c	c	c	c	c	c	c	Bedrahalli	304
c	c	c		c	b	1	c	c	c	c	c	c	c	c	Duradakunta	305
b	c	c		c	b	1	c	c	b	b	b	1	b	b	Palavoy	306
b	c	c		c	b	1	c	c	b	b	b	b	b	b	Mudigal	307
c	c	c		c	c	1	c	c	c	c	1	1	c	c	Golla	308
c	c	c		c	c	1	c	c	c	c	c	c	c	c	East Kodipalle	309
c	c	c		c	b	b	c	c	b	b	b	b	c	b	Varli	310
c	c	c		c	1	1	c	c	c	c	c	1	c	c	Muddinayanapalle	311
c	c	c		c	c	1	c	c	c	c	c	c	c	c	Manirevu	312
c	c	c		c	c	1	c	c	c	c	c	b	c	c	Thimmasamudram	313
1	0	0	0	0	1	12	0	0	0	0	2	3	0	0		

**Census of India 2011- Village Directory
Amenities and Land use (As on 2009)**

Name of District : Anantapur

Location Code No.: 0553

Name of Mandal Parishad : Kalyandurg

Location Code No.: 0988

Sl. No.	Name of Village	Number of Non-Government Medical Amenities available.							Availability of drinking water - Yes / No							
		Charitable non Govt. hospital/Nursing home.	Medical practitioner with MBBS Degree	Medical practitioner with other degree	Medical practitioner with no degree	Traditional practitioner and faith healer	Medicine Shop	Others	Tap water (Treated/Untreated)	Well water (Covered / Uncovered well)	Hand Pump	Tube wells / Bore well	Spring	River / Canal	Tank / Pond / Lake	Others
1	2	32	33	34	35	36	37	38	39	40	41	42	43	44	45	46
299	Hulikal	0	0	0	0	0	0	0	Yes	No	Yes	No	No	No	No	No
300	Chapiri	0	0	1	0	0	0	0	Yes	No	Yes	No	No	No	No	No
301	Kalyandurg (Rural)	0	0	0	0	0	0	0	Yes	No	Yes	No	No	No	No	No
302	Garudapuram	0	0	0	0	0	1	0	Yes	No	Yes	No	No	No	No	No
303	Kurubarahalli	0	0	0	0	0	0	0	Yes	No	Yes	No	No	No	No	No
304	Bedrahalli	0	0	0	0	0	0	0	Yes	No	Yes	No	No	No	No	No
305	Duradakunta	0	0	0	1	1	0	0	Yes	No	Yes	No	No	No	No	No
306	Palavoy	0	0	0	0	0	0	0	Yes	No	Yes	No	No	No	No	No
307	Mudigal	0	0	0	1	2	0	0	Yes	No	Yes	No	No	No	No	No
308	Golla	0	0	0	2	1	0	0	Yes	No	Yes	No	No	No	No	No
309	East Kodipalle	0	0	0	0	0	0	0	Yes	No	Yes	No	No	No	No	No
310	Varli	0	0	0	0	0	0	0	Yes	No	Yes	No	No	No	No	No
311	Muddinayanapalle	0	0	0	1	1	0	0	Yes	No	Yes	No	No	No	No	No
312	Manirevu	0	0	0	0	0	0	0	Yes	No	Yes	No	No	No	No	No
313	Thimmasamudram	0	0	0	0	0	0	0	Yes	No	Yes	No	No	No	No	No
Total		0	0	1	5	5	1	0	15	0	15	0	0	0	0	0

**Census of India 2011- Village Directory
Amenities and Land use (As on 2009)**

Name of District : Anantapur

Location Code No.: 0553

Name of Mandal Parishad : Kalyandurg

Location Code No.: 0988

Availability of toilet & others Yes / No				Communication and transport facilities (If amenities available code -Yes is given except for Village Pin Code ,If not available within the village , the distance range code viz; a for < 5 Kms, b for 5-10 Kms and c for 10+ kms of nearest place where facility is available is given).									Name of Village	Sl. No.
Community toilet including bath.	Community toilet excluding bath.	Rural sanitary mart or sanitary hardware outlet available near the village.	Community bio- gas or recycle of waste for productive use.	Post office(PO)	Sub post office (SPO)	Post & Telegraph office (P&TO)	Village Pin Code	Telephones (Land lines)	Public call office (PCO)	Mobile phone coverage	Internet cafes/ Common service centre (CSC)			
47	48	49	50	51	52	53	54	55	56	57	58	2	1	
No	No	No	No	Yes	a	b	515761	Yes	Yes	Yes	b	Hulikal	299	
No	No	No	No	a	b	b	515761	Yes	Yes	Yes	b	Chapiri	300	
No	No	No	No	Yes	a	a	515672	Yes	Yes	Yes	a	Kalyandurg (Rural)	301	
No	No	No	No	Yes	Yes	a	515761	Yes	Yes	Yes	a	Garudapuram	302	
No	No	No	No	a	a	b	515761	b	Yes	Yes	b	Kurubarahalli	303	
No	No	No	No	a	b	c	515761	Yes	Yes	Yes	c	Bedrahalli	304	
No	No	No	No	a	b	c	515787	Yes	Yes	Yes	c	Duradakunta	305	
No	No	No	No	Yes	a	b	515761	Yes	Yes	Yes	b	Palavoy	306	
No	No	No	No	Yes	b	b	515761	Yes	Yes	Yes	b	Mudigal	307	
No	No	No	No	Yes	Yes	c	515761	Yes	Yes	Yes	c	Golla	308	
No	No	No	No	Yes	b	c	515787	Yes	Yes	Yes	c	East Kodipalle	309	
No	No	No	No	a	a	c	515787	c	Yes	Yes	c	Varli	310	
No	No	No	No	Yes	a	c	515787	Yes	Yes	Yes	c	Muddinayanapalle	311	
No	No	No	No	Yes	a	c	515751	Yes	Yes	Yes	c	Manirevu	312	
No	No	No	No	Yes	a	c	515761	Yes	Yes	Yes	c	Thimmasamudram	313	
0	0	0	0	10	2	0		13	15	15	0			

**Census of India 2011- Village Directory
Amenities and Land use (As on 2009)**

Name of District : Anantapur

Location Code No.: 0553

Name of Mandal Parishad : Kalyandurg

Location Code No.: 0988

Sl. No.	Name of Village	Communication and transport facilities (If amenities available code -Yes is given except for Village Pin Code, If not available within the village, the distance range code viz; a for < 5 Kms, b for 5-10 Kms and c for 10+ kms of nearest place where facility is available is given).								
		Private courier facility	Bus service (Public & Private)	Railway stations	Auto/Modified Autos	Taxis and Vans	Tractors	Cycle-pulled rickshaws(Manual & Machine driven)	Carts driven by animals	Sea /River ferry service
1	2	59	60	61	62	63	64	65	66	67
299	Hulikal	b	Yes	c	Yes	b	b		Yes	
300	Chapiri	b	Yes	c	Yes	b	b		Yes	
301	Kalyandurg (Rural)	a	Yes	c	Yes	a	a		Yes	
302	Garudapuram	a	Yes	c	Yes	a	a		Yes	
303	Kurubarahalli	b	b	c	Yes	c	b		Yes	
304	Bedrahalli	c	Yes	c	Yes	c	c		Yes	
305	Duradakunta	c	Yes	c	Yes	c	c		Yes	
306	Palavoy	b	Yes	c	Yes	b	b		Yes	
307	Mudigal	b	Yes	c	Yes	b	b		Yes	
308	Golla	c	Yes	c	c	c	c		Yes	
309	East Kodipalle	c	Yes	c	Yes	c	c		Yes	
310	Varli	c	Yes	c	Yes	c	c		Yes	
311	Muddinayanapalle	c	Yes	c	Yes	c	c		Yes	
312	Manirevu	c	Yes	c	Yes	c	c		Yes	
313	Thimmasamudram	c	Yes	c	Yes	c	c		Yes	
Total		0	14	0	14	0	0	0	15	0

**Census of India 2011- Village Directory
Amenities and Land use (As on 2009)**

Name of District : Anantapur

Location Code No.: 0553

Name of Mandal Parishad : Kalyandurg

Location Code No.: 0988

Village connected to highways,village roads, banks & credit societies (If amenities available code -Yes is given, If not available within the village , the distance range code viz; a for < 5 Kms, b for 5-10 Kms and c for 10+ kms of nearest place where facility is available is given).												Name of Village	Sl. No.
Connected to national highway(NH)	Connected to state highway(SH)	Connected to major district road (MDR)	Connected to others district road	Pucca roads	Kutchcha roads	Water bounded macadam(WBM) roads	Navigable waterway (river/canal)(NW)	Footpaths (FP)	Commercial & Co-operative Banks	ATM	Agricultural Credit Societies		
68	69	70	71	72	73	74	75	76	77	78	79	2	1
c	Yes	Yes	Yes	Yes	Yes	Yes		Yes	b	b	b	Hulikal	299
c	b	Yes	Yes	Yes	Yes	b		Yes	Yes	b	b	Chapiri	300
c	Yes	Yes	Yes	Yes	Yes	Yes		Yes	a	a	a	Kalyandurg (Rural)	301
c	b	Yes	Yes	Yes	Yes	Yes		Yes	a	a	Yes	Garudapuram	302
c	b	Yes	Yes	Yes	Yes	b		Yes	b	b	b	Kurubarahalli	303
c	b	Yes	Yes	Yes	Yes	b		Yes	Yes	Yes	c	Bedrahalli	304
c	b	Yes	Yes	Yes	Yes	b		Yes	Yes	Yes	c	Duradakunta	305
c	Yes	Yes	Yes	Yes	Yes	Yes		Yes	b	b	b	Palavoy	306
c	Yes	Yes	Yes	Yes	Yes	Yes		Yes	b	b	Yes	Mudigal	307
c	Yes	Yes	Yes	Yes	Yes	Yes		Yes	a	a	c	Golla	308
c	Yes	Yes	Yes	Yes	Yes	Yes		Yes	b	b	c	East Kodipalle	309
c	Yes	Yes	Yes	Yes	Yes	b		Yes	a	a	c	Varli	310
c	Yes	Yes	Yes	Yes	Yes	Yes		Yes	Yes	Yes	c	Muddinayanapalle	311
c	Yes	Yes	Yes	Yes	Yes	Yes		Yes	a	a	Yes	Manirevu	312
c	b	Yes	Yes	Yes	Yes	Yes		Yes	b	b	Yes	Thimmasamudram	313
0	9	15	15	15	15	10	0	15	4	3	4		

**Census of India 2011- Village Directory
Amenities and Land use (As on 2009)**

Name of District : Anantapur

Location Code No.: 0553

Name of Mandal Parishad : Kalyandurg

Location Code No.: 0988

Sl. No.	Name of Village	Availability of miscellaneous facilities (If amenities available code -Yes is given, If not available within the village, the distance range code viz; a for < 5 Kms, b for 5-10 Kms and c for 10+ kms of nearest place where facility is available is given).									
		Self-Help Group (SHG)	Public distribution system (PDS) shop	Mandis / Regular market	Weekly Haat	Agricultural marketing society	Integrated Child Development Scheme (Nutritional Centres)	Anganwadi Centre (Nutritional Centres)	Others (Nutritional Centres)	ASHA (Accredited Social Health Activist)	Community centre with/without TV
1	2	80	81	82	83	84	85	86	87	88	89
299	Hulikal	Yes	Yes	b	b	b	b	Yes	Yes	Yes	b
300	Chapiri	Yes	Yes	b	b	b	b	Yes	Yes	Yes	b
301	Kalyandurg (Rural)	Yes	Yes	Yes	a	a	Yes	Yes	Yes	Yes	Yes
302	Garudapuram	Yes	Yes	a	b	a	a	Yes	Yes	Yes	Yes
303	Kurubarahalli	Yes	Yes	b	c	b	b	Yes	Yes	Yes	b
304	Bedrahalli	Yes	Yes	c	c	c	c	Yes	Yes	Yes	Yes
305	Duradakunta	Yes	Yes	c	b	c	c	Yes	Yes	Yes	c
306	Palavoy	Yes	Yes	b	b	b	b	Yes	Yes	Yes	b
307	Mudigal	Yes	Yes	b	c	b	b	Yes	Yes	Yes	b
308	Golla	Yes	Yes	c	c	c	c	Yes	Yes	Yes	c
309	East Kodipalle	Yes	Yes	c	c	c	c	Yes	Yes	Yes	c
310	Varli	Yes	Yes	c	c	c	c	Yes	Yes	Yes	c
311	Muddinayanapalle	Yes	Yes	c	c	c	c	Yes	Yes	Yes	c
312	Manirevu	Yes	Yes	c	c	c	c	Yes	Yes	Yes	c
313	Thimmasamudram	Yes	Yes	c	c	c	c	Yes	Yes	Yes	c
Total		15	15	1	0	0	1	15	15	15	3

**Census of India 2011- Village Directory
Amenities and Land use (As on 2009)**

Name of District : Anantapur

Location Code No.: 0553

Name of Mandal Parishad : Kalyandurg

Location Code No.: 0988

Availability of miscellaneous facilities (If amenities available code -Yes is given, If not available within the village, the distance range code viz; a for < 5 Kms, b for 5-10 Kms and c for 10+ kms of nearest place where facility is available is given).								Availability of electricity (Yes/No)				Nearest Town		Name of Village	Sl. No.
Sports Field,	Sports Club / Recreation Centre	Cinema / Video Hall	Public Library	Public Reading Room	Newspaper Supply	Assembly Polling station	Birth & Death Registration Office	Power Supply for Domestic Use (ED)	Power Supply for Agricultural Use (EAG)	Power Supply for Commercial Use (EC)	Power Supply for All Uses (EA)	Name	Distance range code i.e. a for <5 Kms, b for 5-10 Kms and c for 10+ kms		
90	91	92	93	94	95	96	97	98	99	100	101	102	103	2	1
c	b	b	b	b	Yes	Yes	Yes	Yes	Yes	Yes	Yes	Anantapur	c	Hulikal	299
c	b	b	b	b	Yes	Yes	Yes	Yes	Yes	Yes	Yes	Anantapur	c	Chapiri	300
c	a	a	a	a	Yes	Yes	Yes	Yes	Yes	Yes	Yes	Anantapur	c	Kalyandurg (Rural)	301
a	a	a	a	a	Yes	Yes	Yes	Yes	Yes	Yes	Yes	Anantapur	c	Garudapuram	302
c	a	b	b	b	Yes	Yes	Yes	Yes	Yes	Yes	Yes	Anantapur	c	Kurubarahalli	303
c	b	c	c	Yes	Yes	Yes	b	Yes	Yes	Yes	Yes	Anantapur	c	Bedrahalli	304
c	b	c	c	c	Yes	Yes	Yes	Yes	Yes	Yes	Yes	Anantapur	c	Duradakunta	305
c	b	b	b	b	Yes	Yes	Yes	Yes	Yes	Yes	Yes	Anantapur	c	Palavoy	306
c	b	b	b	b	Yes	Yes	Yes	Yes	Yes	Yes	Yes	Anantapur	c	Mudigal	307
c	a	c	c	c	Yes	Yes	Yes	Yes	Yes	Yes	Yes	Anantapur	c	Golla	308
c	b	c	c	c	Yes	Yes	Yes	Yes	Yes	Yes	Yes	Anantapur	c	East Kodipalle	309
c	c	c	c	c	Yes	Yes	Yes	Yes	Yes	Yes	Yes	Anantapur	c	Varli	310
c	b	c	c	c	Yes	Yes	Yes	Yes	Yes	Yes	Yes	Anantapur	c	Muddinayanapalle	311
c	b	c	c	c	Yes	Yes	Yes	Yes	Yes	Yes	Yes	Anantapur	c	Manirevu	312
c	b	c	c	c	Yes	Yes	Yes	Yes	Yes	Yes	Yes	Anantapur	c	Thimmasamudram	313
0	0	0	0	1	15	15	14	15	15	15	15		0		

**Census of India 2011- Village Directory
Amenities and Land use (As on 2009)**

Name of District : Anantapur

Location Code No.: 0553

Name of Mandal Parishad : Kalyandurg

Location Code No.: 0988

Sl. No.	Name of Village	Land Use										
		Area under different types of land use (in hectares rounded up to one decimal place)										
		Forests	Area under Non-agricultural Uses	Barren and Un-cultivable land	Permanent Pastures and Other Grazing Lands	Land Under Miscellaneous Tree Crops etc.	Culturable Waste Land	Fallow lands other than current fallows	Current Fallows	Net Area Sown	Total Irrigated Land Area	Total Un-irrigated Land Area
1	2	104	105	106	107	108	109	110	111	112	113	114
299	Hulikal	264.8	41	217.2	0	0	0	0	246	1653	122.2	1776.8
300	Chapiri	0	128	101	6	0	0	0	377	2196	220.1	2352.9
301	Kalyandurg (Rural)	1180	6	141	0	0	0	0	303	2373	107.2	2568.8
302	Garudapuram	1542.5	223	112.5	0	0	4	0	297.5	1632.5	223	1707
303	Kurubarahalli	0	14	24	0	0	0	0	69	292	33.2	327.8
304	Bedrahalli	419.8	32	2.2	0	0	0	71	359	306	218	518
305	Duradakunta	0	28	0	0	0	12	0	0	265	41.3	223.7
306	Palavoy	98.6	299	101.4	0	0	0	9	355	2380	99	2645
307	Mudigal	0	81	44	0	0	0	152	408	2807	90.2	3276.8
308	Golla	0	304	8	0	0	0	130	662	1750	184.9	2357.1
309	East Kodipalle	0	186	182	20	0	8	22	1152	2922	161.1	3934.9
310	Varli	0	85	62	0	0	0	0	352	683	34	1001
311	Muddinayanapalle	1176.1	239	88.9	0	0	0	12	1572	912	204	2292
312	Manirevu	0	146	325	0	0	32	215	1760	2271	220.1	4025.9
313	Thimmasamudram	0	324	0	0	247	0	0	636	3091	220.6	3506.4
Total		4681.8	2136	1409.2	26	247	56	611	8548.5	25533.5	2178.9	32514

**Census of India 2011- Village Directory
Amenities and Land use (As on 2009)**

Name of District : Anantapur

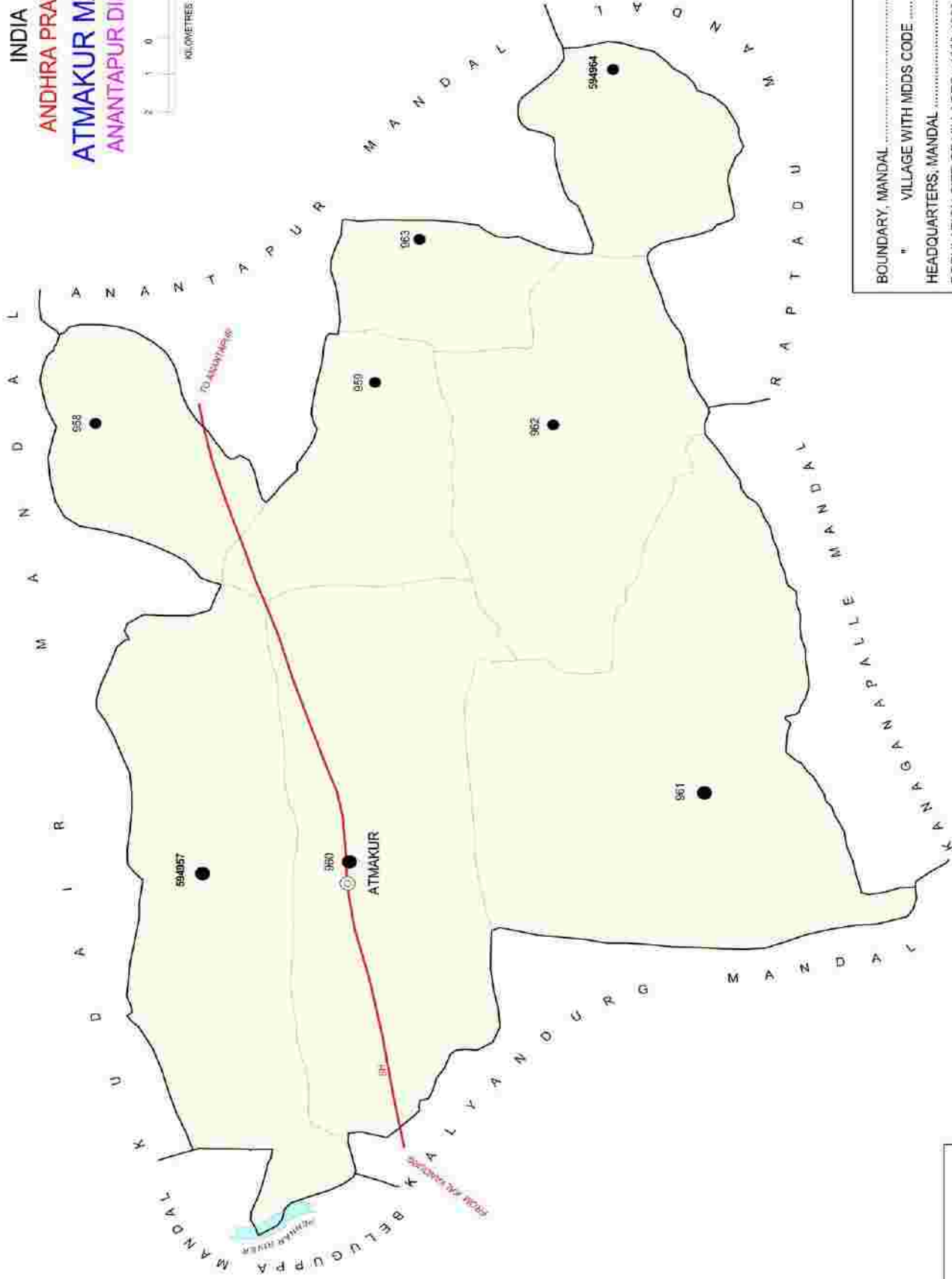
Location Code No.: 0553

Name of Mandal Parishad : Kalyandurg

Location Code No.: 0988

Land Use					Name of three most important commodities manufactured			Name of Village	Sl. No.					
Area irrigated by source (in hectare).					First	Second	Third							
Canals (C)	Wells/Tube-wells(W/TW)	Tanks/Lakes(T/L)	Water Falls(WF)	Others(O)	115	116	117	118	119	120	121	122	2	1
0	122.2	0	0	0									Hulikal	299
0	220.1	0	0	0									Chapiri	300
0	107.2	0	0	0									Kalyandurg (Rural)	301
0	223	0	0	0									Garudapuram	302
0	33.2	0	0	0									Kurubarahalli	303
0	218	0	0	0									Bedrahalli	304
0	41.3	0	0	0									Duradakunta	305
0	99	0	0	0									Palavoy	306
0	90.2	0	0	0									Mudigal	307
0	184.9	0	0	0									Golla	308
0	161.1	0	0	0									East Kodipalle	309
0	34	0	0	0									Varli	310
0	204	0	0	0									Muddinayanapalle	311
0	220.1	0	0	0									Manirevu	312
0	220.6	0	0	0									Thimmasamudram	313
0	2178.9	0	0	0										

INDIA
 ANDHRA PRADESH
 ATMAKUR MANDAL
 ANANTAPUR DISTRICT



BOUNDARY, MANDAL
 " VILLAGE WITH MDDS CODE
 HEADQUARTERS, MANDAL
 POPULATION SIZE OF VILLAGES: 1000-4999,
 5000 AND ABOVE
 STATE HIGHWAY
 RIVER/STREAM

AREA : 310.68 Sq.Kms.
 POPULATION : 36870
 No. OF TOWNS : NIL
 No. OF VILLAGES : 8
 DISTANCE FROM Dist. H.Qs.
 TO MANDAL : 28 Kms.

**ALPHABETICAL LIST OF VILLAGES (MANDAL PARISHAD WISE)
ANANTAPUR DISTRICT**

Sl. No.	Name of Village	2011 Census Location Code No.	2001 Census Location Code No.
1	2	3	4
Name of Mandal Parishad : Atmakur			
Name of Mandal : Atmakur (0019)			
1	Atmakur	2855305322594960	2822001902597000
2	Brahmana Yaleru	2855305322594963	2822001902597300
3	Goridindla	2855305322594961	2822001902597100
4	Madigubba	2855305322594959	2822001902596900
5	Padamatiyaleru	2855305322594957	2822001902596700
6	Sanapa	2855305322594962	2822001902597200
7	Talupuru	2855305322594958	2822001902596800
8	Thopudurthi	2855305322594964	2822001902597400

**Census of India 2011- Village Directory
Amenities and Land use (As on 2009)**

Name of District : Anantapur

Location Code No.: 0553

Name of Mandal Parishad : Atmakur

Location Code No.: 0989

Sl. No.	Name of Village	Location code no.	Total area of the village (in hectares rounded up to one decimal place)	Total population (2011 census)	Number of households (2011 census)	Number of educational amenities available (If not available within the village, the distance range code viz; a for < 5 Kms, b for 5-10 Kms and c for 10+ kms of nearest place where facility is available is given).									
						Pre-Primary school (PP)	Primary school (P)	Middle school (M)	Secondary School (S)	Senior Secondary school (SS)	Degree college of arts science & commerce (ASC)	Engineering college(EC)	Medical college (MC)	Management institute (MI)	Polytechnic (Pt)
1	2	3	4	5	6	7	8	9	10	11	12	13	14	15	16
314	Padamatyaluru	594957	4713	6051	1502	c	6	2	c	c	c	c	c	c	c
315	Talupuru	594958	1673	4292	1005	c	2	1	1	c	c	c	c	c	c
316	Madigubba	594959	1726	2444	632	c	1	1	b	c	c	c	c	c	c
317	Atmakur	594960	5159	10633	2724	1	13	2	1	1	c	c	c	c	c
318	Goridindla	594961	6479	5918	1466	b	7	2	1	b	c	c	c	c	c
319	Sanapa	594962	3654	4087	1029	1	4	2	1	c	c	c	c	c	c
320	Brahmana Yaleru	594963	1354	2555	664	c	1	1	a	c	c	c	c	c	c
321	Thopudurthi	594964	2061	2990	774	a	3	1	1	c	c	c	c	c	c
Total			26819	38970	9796	2	37	12	5	1	0	0	0	0	0

**Census of India 2011- Village Directory
Amenities and Land use (As on 2009)**

Name of District : Anantapur

Location Code No.: 0553

Name of Mandal Parishad : Atmakur

Location Code No.: 0989

Number of educational amenities available (If not available within the village, the distance range code viz; a for <5 Kms, b for 5-10 Kms and c for 10+ kms of nearest place where facility is available is given).				Number of Medical Amenities available. (If not available within the village, the distance range code viz; a for < 5 Kms, b for 5-10 Kms and c for 10+ kms of nearest place where facility is available is given).										Name of Village	Sl. No.	
Vocational training school /ITI	Non-formal training centre (NFTC)	Special school for disabled (SSD)	Others (specify)	Community health centre (CHC)	Primary health centre (PHC)	Primary health sub centre (PHS)	Maternity and child welfare centre (MCW)	T. B. clinic (TBC)	Hospital-allopathic (HA)	Hospital-alternative medicine (HO)	Dispensary (D)	Veterinary hospital (VH)	Mobile health clinic (MHC)			Family welfare centre (FWC)
17	18	19	20	21	22	23	24	25	26	27	28	29	30	31	2	1
c	c	c		c	b	1	c	c	c	c	1	c	c	c	Padamatyaluru	314
c	c	c		c	b	1	c	c	c	c	c	c	c	c	Talupuru	315
c	c	c		c	c	a	c	c	c	c	c	c	c	c	Madigubba	316
1	c	c		c	1	1	c	c	1	c	1	c	b	c	Atmakur	317
b	c	c		c	b	1	c	c	b	c	1	c	b	c	Goridindla	318
c	c	c		c	c	1	c	c	c	c	c	c	c	c	Sanapa	319
c	c	c		c	c	1	c	c	c	c	c	c	c	c	Brahmana Yaleru	320
c	c	c		c	c	1	c	c	c	c	c	c	c	c	Thopudurthi	321
1	0	0	0	0	1	7	0	0	1	0	3	0	0	0		

**Census of India 2011- Village Directory
Amenities and Land use (As on 2009)**

Name of District : Anantapur

Location Code No.: 0553

Name of Mandal Parishad : Atmakur

Location Code No.: 0989

Sl. No.	Name of Village	Number of Non-Government Medical Amenities available.							Availability of drinking water - Yes / No							
		Charitable non Govt. hospital/Nursing home.	Medical practitioner with MBBS Degree	Medical practitioner with other degree	Medical practitioner with no degree	Traditional practitioner and faith healer	Medicine Shop	Others	Tap water (Treated/Untreated)	Well water (Covered / Uncovered well)	Hand Pump	Tube wells / Bore well	Spring	River / Canal	Tank / Pond / Lake	Others
1	2	32	33	34	35	36	37	38	39	40	41	42	43	44	45	46
314	Padamatyaluru	0	0	2	6	0	0	0	Yes	Yes	Yes	Yes	No	No	Yes	No
315	Talupuru	0	0	2	0	0	0	0	Yes	No	Yes	Yes	No	No	No	No
316	Madigubba	0	0	0	2	0	0	0	Yes	No	Yes	Yes	No	No	Yes	No
317	Atmakur	0	1	4	10	0	5	0	Yes	No	Yes	Yes	No	No	No	No
318	Goridindla	1	2	2	5	0	1	0	Yes	No	Yes	Yes	No	No	Yes	No
319	Sanapa	0	0	3	4	0	0	0	Yes	No	Yes	Yes	No	No	Yes	No
320	Brahmana Yaleru	0	0	2	1	0	0	0	Yes	No	Yes	Yes	No	No	Yes	No
321	Thopudurthi	0	0	1	1	0	0	0	Yes	No	Yes	Yes	No	No	Yes	No
Total		1	3	16	29	0	6	0	8	1	8	8	0	0	6	0

**Census of India 2011- Village Directory
Amenities and Land use (As on 2009)**

Name of District : Anantapur

Location Code No.: 0553

Name of Mandal Parishad : Atmakur

Location Code No.: 0989

Availability of toilet & others Yes / No				Communication and transport facilities (If amenities available code -Yes is given except for Village Pin Code ,If not available within the village , the distance range code viz; a for < 5 Kms, b for 5-10 Kms and c for 10+ kms of nearest place where facility is available is given).								Name of Village	Sl. No.
Community toilet including bath.	Community toilet excluding bath.	Rural sanitary mart or sanitary hardware outlet available near the village.	Community bio- gas or recycle of waste for productive use.	Post office(PO)	Sub post office (SPO)	Post & Telegraph office (P&TO)	Village Pin Code	Telephones (Land lines)	Public call office (PCO)	Mobile phone coverage	Internet cafes/ Common service centre (CSC)		
47	48	49	50	51	52	53	54	55	56	57	58	2	1
No	No	No	No	Yes	Yes	c		Yes	Yes	Yes	c	Padamatyaluru	314
No	No	No	No	Yes	Yes	c	515751	Yes	Yes	Yes	c	Talupuru	315
No	No	No	No	a	Yes	c	515751	Yes	Yes	Yes	c	Madigubba	316
No	No	No	No	Yes	Yes	Yes	515631	Yes	Yes	Yes	c	Atmakur	317
No	No	No	No	Yes	Yes	c	515751	Yes	Yes	Yes	c	Goridindla	318
No	No	No	No	Yes	Yes	c	515751	Yes	Yes	Yes	c	Sanapa	319
No	No	No	No	Yes	Yes	c	515002	Yes	Yes	Yes	c	Brahmana Yaleru	320
No	No	No	No	Yes	Yes	c	515641	Yes	Yes	Yes	c	Thopudurthi	321
0	0	0	0	7	8	1		8	8	8	0		

**Census of India 2011- Village Directory
Amenities and Land use (As on 2009)**

Name of District : Anantapur

Location Code No.: 0553

Name of Mandal Parishad : Atmakur

Location Code No.: 0989

Sl. No.	Name of Village	Communication and transport facilities (If amenities available code -Yes is given except for Village Pin Code, If not available within the village, the distance range code viz; a for < 5 Kms, b for 5-10 Kms and c for 10+ kms of nearest place where facility is available is given).								
		Private courier facility	Bus service (Public & Private)	Railway stations	Auto/Modified Autos	Taxis and Vans	Tractors	Cycle-pulled rickshaws(Manual & Machine driven)	Carts driven by animals	Sea /River ferry service
1	2	59	60	61	62	63	64	65	66	67
314	Padamatiyaleru	c	Yes	c	Yes	Yes	Yes		Yes	
315	Talupuru	c	Yes	c	Yes	Yes	Yes		Yes	
316	Madigubba	c	a	c	Yes	c	Yes		Yes	
317	Atmakur	Yes	Yes	c	Yes	Yes	Yes		Yes	
318	Goridindla	c	Yes	c	Yes	Yes	Yes		Yes	
319	Sanapa	c	Yes	c	Yes	Yes	Yes		Yes	
320	Brahmana Yaleru	c	Yes	c	Yes	c	Yes		Yes	
321	Thopudurthi	c	Yes	c	Yes	Yes	Yes		Yes	
Total		1	7	0	8	6	8	0	8	0

**Census of India 2011- Village Directory
Amenities and Land use (As on 2009)**

Name of District : Anantapur

Location Code No.: 0553

Name of Mandal Parishad : Atmakur

Location Code No.: 0989

Village connected to highways,village roads, banks & credit societies (If amenities available code -Yes is given, If not available within the village , the distance range code viz; a for < 5 Kms, b for 5-10 Kms and c for 10+ kms of nearest place where facility is available is given).												Name of Village	Sl. No.
68 Connected to national highway(NH)	69 Connected to state highway(SH)	70 Connected to major district road (MDR)	71 Connected to others district road	72 Pucca roads	73 Kutchcha roads	74 Water bounded macadam(WBM) roads	75 Navigable waterway (river/canal)(NW)	76 Footpaths (FP)	77 Commercial & Co-operative Banks	78 ATM	79 Agricultural Credit Societies		
c	a	c	Yes	Yes	Yes	Yes		Yes	b	b	c	Padamatyaluru	314
c	Yes	Yes	Yes	Yes	Yes	Yes		Yes	c	c	c	Talupuru	315
c	Yes	c	Yes	Yes	Yes	b		Yes	c	c	Yes	Madigubba	316
c	Yes	Yes	Yes	Yes	Yes	Yes		Yes	Yes	Yes	Yes	Atmakur	317
c	a	b	Yes	Yes	Yes	Yes		Yes	c	c	Yes	Goridindla	318
c	a	Yes	Yes	Yes	Yes	Yes		Yes	c	c	c	Sanapa	319
c	a	c	Yes	Yes	Yes	Yes		Yes	c	c	c	Brahmana Yaluru	320
c	a	Yes	Yes	Yes	Yes	Yes		Yes	c	c	Yes	Thopudurthi	321
0	3	4	8	8	8	7	0	8	1	1	4		

**Census of India 2011- Village Directory
Amenities and Land use (As on 2009)**

Name of District : Anantapur

Location Code No.: 0553

Name of Mandal Parishad : Atmakur

Location Code No.: 0989

Sl. No.	Name of Village	Availability of miscellaneous facilities (If amenities available code -Yes is given, If not available within the village, the distance range code viz; a for < 5 Kms, b for 5-10 Kms and c for 10+ kms of nearest place where facility is available is given).									
		Self-Help Group (SHG)	Public distribution system (PDS) shop	Mandis / Regular market	Weekly Haat	Agricultural marketing society	Integrated Child Development Scheme (Nutritional Centres)	Anganwadi Centre (Nutritional Centres)	Others (Nutritional Centres)	ASHA (Accredited Social Health Activist)	Community centre with/without TV
1	2	80	81	82	83	84	85	86	87	88	89
314	Padamatyaluru	Yes	Yes	c	c	c	Yes	Yes	Yes	Yes	Yes
315	Talupuru	Yes	Yes	c	c	c	Yes	Yes	Yes	Yes	Yes
316	Madigubba	Yes	Yes	c	c	c	Yes	Yes	Yes	b	Yes
317	Atmakur	Yes	Yes	Yes	c	Yes	Yes	Yes	Yes	Yes	Yes
318	Goridindla	Yes	Yes	b	c	Yes	Yes	Yes	Yes	Yes	Yes
319	Sanapa	Yes	Yes	c	c	c	Yes	Yes	Yes	Yes	c
320	Brahmana Yaleru	Yes	Yes	c	c	c	Yes	Yes	Yes	Yes	c
321	Thopudurthi	Yes	Yes	c	c	c	Yes	Yes	Yes	Yes	Yes
Total		8	8	1	0	2	8	8	8	7	6

**Census of India 2011- Village Directory
Amenities and Land use (As on 2009)**

Name of District : Anantapur

Location Code No.: 0553

Name of Mandal Parishad : Atmakur

Location Code No.: 0989

Availability of miscellaneous facilities (If amenities available code -Yes is given, If not available within the village, the distance range code viz; a for < 5 Kms, b for 5-10 Kms and c for 10+ kms of nearest place where facility is available is given).								Availability of electricity (Yes/No)				Nearest Town		Name of Village	Sl. No.
Sports Field,	Sports Club / Recreation Centre	Cinema / Video Hall	Public Library	Public Reading Room	Newspaper Supply	Assembly Polling station	Birth & Death Registration Office	Power Supply for Domestic Use (ED)	Power Supply for Agricultural Use (EAG)	Power Supply for Commercial Use (EC)	Power Supply for All Uses (EA)	Name	Distance range code i.e. a for <5 Kms, b for 5-10 Kms and c for 10+ kms		
90	91	92	93	94	95	96	97	98	99	100	101	102	103	2	1
c	c	c	c	c	Yes	Yes	Yes	Yes	Yes	Yes	Yes	Anantapur	c	Padamatyaluru	314
c	c	c	c	c	Yes	Yes	Yes	Yes	Yes	Yes	Yes	Anantapur	c	Talupuru	315
c	c	c	c	c	Yes	Yes	Yes	Yes	Yes	Yes	Yes	Anantapur	c	Madigubba	316
Yes	c	c	Yes	Yes	Yes	Yes	Yes	Yes	Yes	Yes	Yes	Anantapur	c	Atmakur	317
c	c	c	c	c	Yes	Yes	Yes	Yes	Yes	Yes	Yes	Anantapur	c	Goridindla	318
c	c	c	c	c	Yes	Yes	Yes	Yes	Yes	Yes	Yes	Anantapur	c	Sanapa	319
c	c	c	c	c	Yes	Yes	Yes	Yes	Yes	Yes	Yes	Anantapur	c	Brahmana Yaleru	320
c	c	c	c	c	Yes	Yes	Yes	Yes	Yes	Yes	Yes	Anantapur	c	Thopudurthi	321
1	0	0	1	1	8	8	8	8	8	8	8		0		

Census of India 2011- Village Directory
Amenities and Land use (As on 2009)

Name of District : Anantapur

Location Code No.: 0553

Name of Mandal Parishad : Atmakur

Location Code No.: 0989

Sl. No.	Name of Village	Land Use										
		Area under different types of land use (in hectares rounded up to one decimal place)										
1	2	104	105	106	107	108	109	110	111	112	113	114
		Forests	Area under Non-agricultural Uses	Barren and Un-cultivable land	Permanent Pastures and Other Grazing Lands	Land Under Miscellaneous Tree Crops etc.	Culturable Waste Land	Fallow lands other than current fallows	Current Fallows	Net Area Sown	Total Irrigated Land Area	Total Un-irrigated Land Area
314	Padamatiyaleru	432.4	636.5	86	122	1.6	31.7	1155	1104.8	1143.3	143.3	3259.4
315	Talupuru	318.3	101	58.7	106	0	0	0	0	1089	76.9	1012.1
316	Madigubba	1080	85	0	37	0	0	8	59.3	456.7	151.4	372.6
317	Atmakur	858.9	272	515	121	0	0	116	1320	1956.2	1461.9	1930.3
318	Goridindla	966.2	431	466.5	350	0	0	504	627.7	3133.6	92.3	4173
319	Sanapa	813.6	392	262	281	0	0	92.1	111.5	1701.8	142.8	1762.6
320	Brahmana Yaleru	0	64	84	76	27.6	4.3	0.1	425.1	672.9	183.3	914.8
321	Thopudurthi	0	238	266	82.4	0	0	98	193.7	1182.9	53.4	1421.2
Total		4469.4	2219.5	1738.2	1175.4	29.2	36	1973	3842.1	11336.4	2305.3	14846

**Census of India 2011- Village Directory
Amenities and Land use (As on 2009)**

Name of District : Anantapur

Location Code No.: 0553

Name of Mandal Parishad : Atmakur

Location Code No.: 0989

Land Use					Name of three most important commodities manufactured			Name of Village	Sl. No.
Area irrigated by source (in hectare).					First	Second	Third		
Canals (C)	Wells/Tube-wells(W/TW)	Tanks/Lakes(T/L)	Water Falls(WF)	Others(O)					
115	116	117	118	119	120	121	122	2	1
143.3	0	0	0	0				Padamatyaleru	314
0	76.9	0	0	0				Talupuru	315
0	24.3	127.1	0	0				Madigubba	316
0	1461.9	0	0	0				Atmakur	317
0	92.3	0	0	0				Goridindla	318
0	142.8	0	0	0				Sanapa	319
0	13	170.4	0	0				Brahmana Yaleru	320
0	53.4	0	0	0				Thopudurthi	321
143.3	1864.6	297.5	0	0					

INDIA

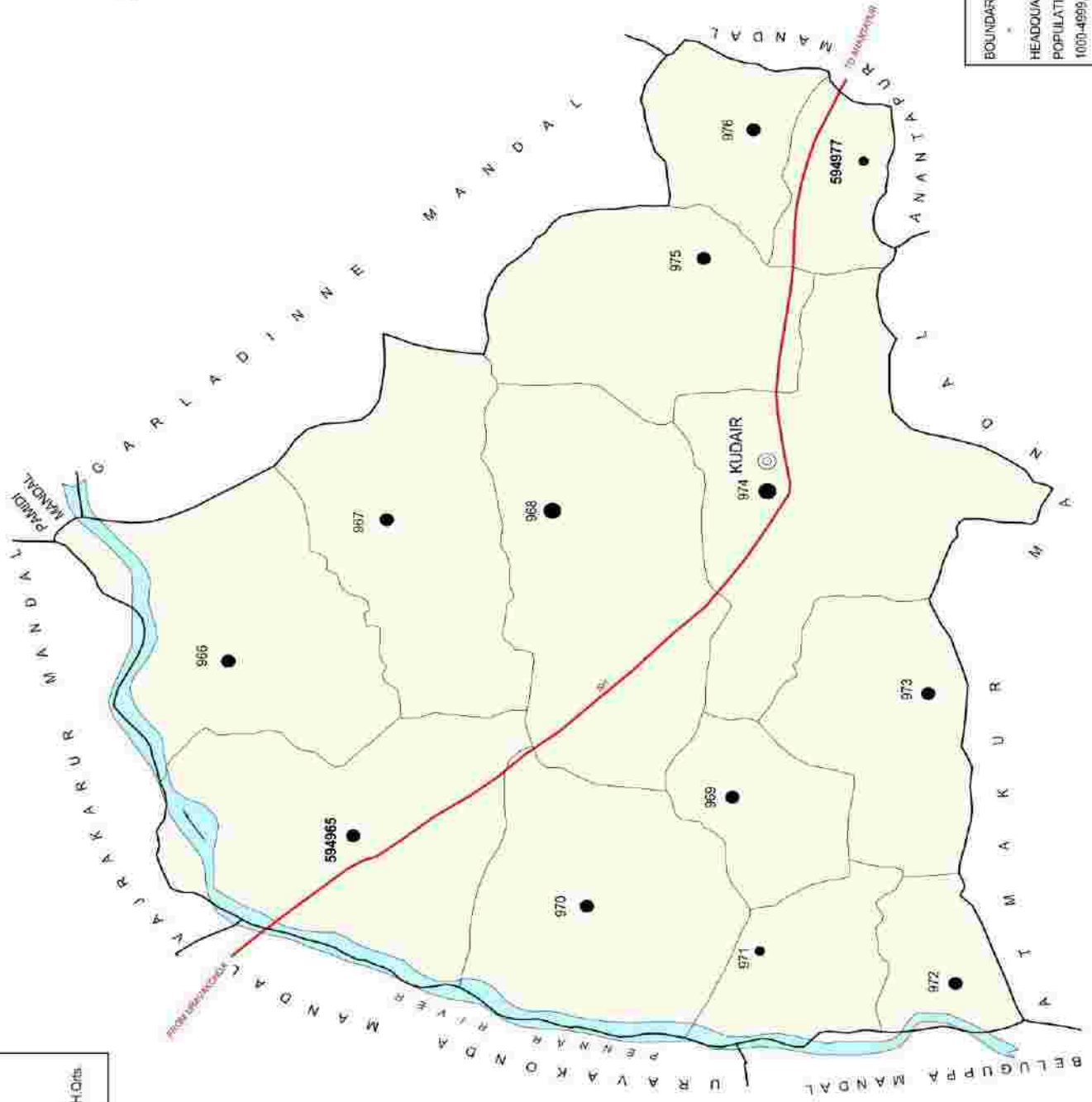
ANDHRA PRADESH

KUDAIR MANDAL

ANANTAPUR DISTRICT



AREA : 391.76 Kms.
POPULATION : 38312
No. OF TOWNS : NIL
No. OF VILLAGES : 13
DISTANCE FROM Dist. H. Q. to
TO MANDAL : 21 Kms.



BOUNDARY, MANDAL
VILLAGE WITH MDD'S CODE
HEADQUARTERS, MANDAL
POPULATION SIZE OF VILLAGES: 500-999,
1000-4999, 5000 AND ABOVE
STATE HIGHWAY
RIVER/STREAM

**ALPHABETICAL LIST OF VILLAGES (MANDAL PARISHAD WISE)
ANANTAPUR DISTRICT**

Sl. No.	Name of Village	2011 Census Location Code No.	2001 Census Location Code No.
1	2	3	4
Name of Mandal Parishad : Kudair			
Name of Mandal : Kudair (0020)			
1	Brahmanapalle	2855305323594977	2822002002598700
2	Cholasamudram	2855305323594969	2822002002597900
3	Gotukur	2855305323594976	2822002002598600
4	Ipperu	2855305323594968	2822002002597800
5	Jayapuram	2855305323594971	2822002002598100
6	Kalagalla	2855305323594967	2822002002597700
7	Kamuru	2855305323594975	2822002002598500
8	Korrakodu	2855305323594970	2822002002598000
9	Kudair	2855305323594974	2822002002598400
10	Marutla	2855305323594966	2822002002597600
11	Mavinamardhanahalli	2855305323594972	2822002002598200
12	Thimmapuram	2855305323594973	2822002002598300
13	Udiripikonda	2855305323594965	2822002002597500

**Census of India 2011- Village Directory
Amenities and Land use (As on 2009)**

Name of District : Anantapur

Location Code No.: 0553

Name of Mandal Parishad : Kudair

Location Code No.: 0990

Sl. No.	Name of Village	Location code no.	Total area of the village (in hectares rounded up to one decimal place)	Total population (2011 census)	Number of households (2011 census)	Number of educational amenities available (If not available within the village, the distance range code viz; a for < 5 Kms, b for 5-10 Kms and c for 10+ kms of nearest place where facility is available is given).									
						Pre-Primary school (PP)	Primary school (P)	Middle school (M)	Secondary School (S)	Senior Secondary school (SS)	Degree college of arts science & commerce (ASC)	Engineering college(EC)	Medical college (MC)	Management institute (MI)	Polytechnic (Pt)
1	2	3	4	5	6	7	8	9	10	11	12	13	14	15	16
322	Udiripikonda	594965	4199	4803	1171	c	4	2	1	c	c	c	c	c	c
323	Marutla	594966	3299	2942	718	c	3	2	1	c	c	c	c	c	c
324	Kalagalla	594967	2662	1661	418	b	1	b	b	b	c	c	c	c	c
325	Ipperu	594968	4677	5390	1286	b	4	2	b	c	c	c	c	c	c
326	Cholasamudram	594969	1592	2034	472	b	2	1	b	b	c	c	c	c	c
327	Korrakodu	594970	3567	3301	769	c	3	1	b	c	c	c	c	c	c
328	Jayapuram	594971	1543	627	165	c	1	c	c	c	c	c	c	c	c
329	Mavinamardhanahalli	594972	1121	1126	256	b	2	b	b	b	c	c	c	c	c
330	Thimmapuram	594973	2656	4231	1057	b	3	2	1	b	c	c	c	c	c
331	Kudair	594974	4324	6315	1493	2	4	1	1	1	c	c	c	c	c
332	Kamuru	594975	3418	3441	890	a	3	1	a	c	c	c	c	c	c
333	Gotukur	594976	1635	1862	479	b	2	1	b	b	b	b	b	b	b
334	Brahmanapalle	594977	1122	579	98	c	1	c	c	c	c	c	c	c	c
Total			35815	38312	9272	2	33	13	4	1	0	0	0	0	0

**Census of India 2011- Village Directory
Amenities and Land use (As on 2009)**

Name of District : Anantapur

Location Code No.: 0553

Name of Mandal Parishad : Kudair

Location Code No.: 0990

Number of educational amenities available (If not available within the village, the distance range code viz; a for <5 Kms, b for 5-10 Kms and c for 10+ kms of nearest place where facility is available is given).				Number of Medical Amenities available. (If not available within the village, the distance range code viz; a for < 5 Kms, b for 5-10 Kms and c for 10+ kms of nearest place where facility is available is given).										Name of Village	Sl. No.	
Vocational training school /ITI	Non-formal training centre (NFTC)	Special school for disabled (SSD)	Others (specify)	Community health centre (CHC)	Primary health centre (PHC)	Primary health sub centre (PHS)	Maternity and child welfare centre (MCW)	T. B. clinic (TBC)	Hospital-allopathic (HA)	Hospital-alternative medicine (HO)	Dispensary (D)	Veterinary hospital (VH)	Mobile health clinic (MHC)			Family welfare centre (FWC)
17	18	19	20	21	22	23	24	25	26	27	28	29	30	31	2	1
c	c	c		c	c	1	c	c	c	c	c	c	c	c	Udiripikonda	322
c	c	c		c	c	1	c	c	c	c	c	c	c	c	Marutla	323
b	c	c		c	b	b	c	c	c	c	c	b	b	c	Kalagalla	324
b	c	c		c	b	1	c	c	c	c	c	b	b	c	Ipperu	325
b	c	c		c	b	1	c	c	c	c	c	b	b	c	Cholasamudram	326
c	c	c		c	b	1	c	c	c	c	c	c	c	c	Korrakodu	327
c	c	c		c	b	a	c	c	c	c	c	c	c	c	Jayapuram	328
c	c	c		c	b	a	c	c	c	c	c	c	c	c	Mavinamardhanahalli	329
b	c	c		c	b	1	c	c	c	c	c	b	b	c	Thimmapuram	330
1	c	c		c	1	1	c	c	c	c	c	1	b	c	Kudair	331
a	c	c		c	a	a	c	c	c	c	c	a	a	c	Kamuru	332
c	b	b		b	c	1	b	b	b	b	b	c	c	b	Gotukur	333
b	c	c		c	b	a	c	c	c	c	c	b	b	c	Brahmanapalle	334
1	0	0	0	0	1	8	0	0	0	0	0	1	0	0		

**Census of India 2011- Village Directory
Amenities and Land use (As on 2009)**

Name of District : Anantapur

Location Code No.: 0553

Name of Mandal Parishad : Kudair

Location Code No.: 0990

Sl. No.	Name of Village	Number of Non-Government Medical Amenities available.							Availability of drinking water - Yes / No							
		Charitable non Govt. hospital/Nursing home.	Medical practitioner with MBBS Degree	Medical practitioner with other degree	Medical practitioner with no degree	Traditional practitioner and faith healer	Medicine Shop	Others	Tap water (Treated/Untreated)	Well water (Covered / Uncovered well)	Hand Pump	Tube wells / Bore well	Spring	River / Canal	Tank / Pond / Lake	Others
1	2	32	33	34	35	36	37	38	39	40	41	42	43	44	45	46
322	Udiripikonda	0	0	1	0	0	0	0	Yes	No	Yes	Yes	No	No	No	No
323	Marutla	0	0	0	0	0	0	0	Yes	No	Yes	Yes	No	No	No	No
324	Kalagalla	0	0	0	0	0	0	0	Yes	No	Yes	Yes	No	No	No	No
325	Ipperu	0	0	1	0	0	0	0	Yes	No	Yes	Yes	No	No	No	No
326	Cholasamudram	0	0	1	0	0	0	0	Yes	No	Yes	Yes	No	No	No	No
327	Korrakodu	0	0	0	0	0	0	0	Yes	No	Yes	Yes	No	No	No	No
328	Jayapuram	0	0	0	0	0	0	0	Yes	No	Yes	Yes	No	No	No	No
329	Mavinamardhanahalli	0	0	0	0	0	0	0	Yes	No	Yes	Yes	No	No	No	No
330	Thimmapuram	0	0	1	0	0	0	0	Yes	No	Yes	Yes	No	No	No	No
331	Kudair	0	0	5	0	0	3	0	Yes	No	Yes	Yes	No	No	No	No
332	Kamuru	0	0	0	0	0	0	0	Yes	No	Yes	Yes	No	No	No	No
333	Gotukur	0	0	0	0	0	0	0	Yes	No	Yes	Yes	No	No	No	No
334	Brahmanapalle	0	0	0	0	0	0	0	Yes	No	Yes	Yes	No	No	No	No
Total		0	0	9	0	0	3	0	13	0	13	13	0	0	0	0

**Census of India 2011- Village Directory
Amenities and Land use (As on 2009)**

Name of District : Anantapur

Location Code No.: 0553

Name of Mandal Parishad : Kudair

Location Code No.: 0990

Availability of toilet & others Yes / No				Communication and transport facilities (If amenities available code -Yes is given except for Village Pin Code ,If not available within the village , the distance range code viz; a for < 5 Kms, b for 5-10 Kms and c for 10+ kms of nearest place where facility is available is given).									Name of Village	Sl. No.
Community toilet including bath.	Community toilet excluding bath.	Rural sanitary mart or sanitary hardware outlet available near the village.	Community bio- gas or recycle of waste for productive use.	Post office(PO)	Sub post office (SPO)	Post & Telegraph office (P&TO)	Village Pin Code	Telephones (Land lines)	Public call office (PCO)	Mobile phone coverage	Internet cafes/ Common service centre (CSC)			
47	48	49	50	51	52	53	54	55	56	57	58	2	1	
No	No	No	No	Yes	Yes	c	515711	c	Yes	Yes	c	Udiripikonda	322	
No	No	No	No	Yes	Yes	c	515711	Yes	Yes	Yes	c	Marutla	323	
No	No	No	No	a	Yes	c	515711	Yes	Yes	Yes	c	Kalagalla	324	
No	No	No	No	Yes	Yes	c	515711	Yes	Yes	Yes	c	Ipperu	325	
No	No	No	No	a	Yes	c	515711	Yes	Yes	Yes	c	Cholasamudram	326	
No	No	No	No	Yes	Yes	c	515711	c	Yes	Yes	c	Korrakodu	327	
No	No	No	No	a	a	c	515711	c	Yes	Yes	c	Jayapuram	328	
No	No	No	No	a	a	c	515711	Yes	Yes	Yes	c	Mavinamardhanahalli	329	
No	No	No	No	Yes	Yes	c	515711	Yes	Yes	Yes	c	Thimmapuram	330	
No	No	No	No	Yes	Yes	c	515711	Yes	Yes	Yes	c	Kudair	331	
No	No	No	No	Yes	Yes	c	515711	Yes	Yes	Yes	c	Kamuru	332	
No	No	No	No	a	Yes	b	515111	b	Yes	Yes	b	Gotukur	333	
No	No	No	No	a	a	c	515711	c	c	Yes	c	Brahmanapalle	334	
0	0	0	0	7	10	0		8	12	13	0			

**Census of India 2011- Village Directory
Amenities and Land use (As on 2009)**

Name of District : Anantapur

Location Code No.: 0553

Name of Mandal Parishad : Kudair

Location Code No.: 0990

Sl. No.	Name of Village	Communication and transport facilities (If amenities available code -Yes is given except for Village Pin Code, If not available within the village, the distance range code viz; a for < 5 Kms, b for 5-10 Kms and c for 10+ kms of nearest place where facility is available is given).									
		Private courier facility	Bus service (Public & Private)	Railway stations	Auto/Modified Autos	Taxis and Vans	Tractors	Cycle-pulled rickshaws(Manual & Machine driven)	Carts driven by animals	Sea /River ferry service	
1	2	59	60	61	62	63	64	65	66	67	
322	Udiripikonda	c	Yes	c	Yes	Yes	c		Yes		
323	Marutla	c	Yes	c	Yes	c	c		Yes		
324	Kalagalla	c	Yes	c	Yes	b	c		Yes		
325	Ipperu	c	Yes	c	Yes	Yes	c		Yes		
326	Cholasamudram	c	Yes	c	Yes	b	c		Yes		
327	Korrakodu	c	Yes	c	Yes	b	c		Yes		
328	Jayapuram	c	Yes	c	Yes	c	c		Yes		
329	Mavinamardhanahalli	c	b	c	Yes	b	c		Yes		
330	Thimmapuram	c	Yes	c	Yes	b	c		Yes		
331	Kudair	c	Yes	c	Yes	Yes	c		Yes		
332	Kamuru	c	Yes	c	Yes	a	c		Yes		
333	Gotukur	b	Yes	c	Yes	a	b		Yes		
334	Brahmanapalle	c	Yes	c	Yes	Yes	c		Yes		
Total		0	12	0	13	4	0	0	13	0	

**Census of India 2011- Village Directory
Amenities and Land use (As on 2009)**

Name of District : Anantapur

Location Code No.: 0553

Name of Mandal Parishad : Kudair

Location Code No.: 0990

Village connected to highways,village roads, banks & credit societies (If amenities available code -Yes is given, If not available within the village , the distance range code viz; a for < 5 Kms, b for 5-10 Kms and c for 10+ kms of nearest place where facility is available is given).												Name of Village	Sl. No.
Connected to national highway(NH)	Connected to state highway(SH)	Connected to major district road (MDR)	Connected to others district road	Pucca roads	Kutchcha roads	Water bounded macadam(WBM) roads	Navigable waterway (river/canal)(NW)	Footpaths (FP)	Commercial & Co-operative Banks	ATM	Agricultural Credit Societies		
68	69	70	71	72	73	74	75	76	77	78	79	2	1
c	Yes	Yes	Yes	Yes	Yes	Yes		Yes	Yes	Yes	Yes	Udiripikonda	322
c	a	Yes	Yes	Yes	Yes	Yes		Yes	c	c	c	Marutla	323
c	a	Yes	Yes	Yes	Yes	b		Yes	c	c	c	Kalagalla	324
c	Yes	Yes	Yes	Yes	Yes	Yes		Yes	c	c	Yes	Ipperu	325
c	b	Yes	Yes	Yes	Yes	b		Yes	c	c	c	Cholasamudram	326
c	b	Yes	Yes	Yes	Yes	Yes		Yes	c	c	c	Korrakodu	327
c	a	Yes	Yes	Yes	Yes	b		Yes	c	c	c	Jayapuram	328
c	b	c	Yes	Yes	Yes	b		Yes	c	c	c	Mavinamardhanahalli	329
c	b	Yes	Yes	Yes	Yes	Yes		Yes	c	c	c	Thimmapuram	330
c	Yes	Yes	Yes	Yes	Yes	Yes		Yes	Yes	Yes	Yes	Kudair	331
c	Yes	Yes	Yes	Yes	Yes	Yes		Yes	c	c	Yes	Kamuru	332
b	a	Yes	Yes	Yes	Yes	b		Yes	b	b	b	Gotukur	333
c	Yes	Yes	Yes	Yes	Yes	b		Yes	c	c	c	Brahmanapalle	334
0	5	12	13	13	13	7	0	13	2	2	4		

**Census of India 2011- Village Directory
Amenities and Land use (As on 2009)**

Name of District : Anantapur

Location Code No.: 0553

Name of Mandal Parishad : Kudair

Location Code No.: 0990

Sl. No.	Name of Village	Availability of miscellaneous facilities (If amenities available code -Yes is given, If not available within the village, the distance range code viz; a for < 5 Kms, b for 5-10 Kms and c for 10+ kms of nearest place where facility is available is given).									
		Self-Help Group (SHG)	Public distribution system (PDS) shop	Mandis / Regular market	Weekly Haat	Agricultural marketing society	Integrated Child Development Scheme (Nutritional Centres)	Anganwadi Centre (Nutritional Centres)	Others (Nutritional Centres)	ASHA (Accredited Social Health Activist)	Community centre with/without TV
1	2	80	81	82	83	84	85	86	87	88	89
322	Udiripikonda	Yes	Yes	c	c	c	c	Yes	Yes	Yes	c
323	Marutla	Yes	Yes	c	b	c	c	Yes	Yes	Yes	c
324	Kalagalla	Yes	Yes	b	b	c	b	Yes	Yes	Yes	b
325	Ipperu	Yes	Yes	b	b	c	b	Yes	Yes	Yes	Yes
326	Cholasamudram	Yes	Yes	b	c	c	b	Yes	Yes	Yes	b
327	Korrakodu	Yes	Yes	c	c	c	c	Yes	Yes	Yes	Yes
328	Jayapuram	Yes	Yes	c	c	c	c	Yes	Yes	Yes	c
329	Mavinamardhanahalli	Yes	Yes	c	b	c	c	Yes	Yes	Yes	c
330	Thimmapuram	Yes	Yes	b	Yes	c	b	Yes	Yes	Yes	b
331	Kudair	Yes	Yes	Yes	a	c	Yes	Yes	Yes	Yes	Yes
332	Kamuru	Yes	Yes	a	c	c	a	Yes	Yes	Yes	c
333	Gotukur	Yes	Yes	c	b	b	c	Yes	Yes	Yes	b
334	Brahmanapalle	Yes	Yes	b	c	c	b	Yes	Yes	Yes	c
Total		13	13	1	1	0	1	13	13	13	3

**Census of India 2011- Village Directory
Amenities and Land use (As on 2009)**

Name of District : Anantapur

Location Code No.: 0553

Name of Mandal Parishad : Kudair

Location Code No.: 0990

Availability of miscellaneous facilities (If amenities available code -Yes is given, If not available within the village, the distance range code viz; a for < 5 Kms, b for 5-10 Kms and c for 10+ kms of nearest place where facility is available is given).								Availability of electricity (Yes/No)				Nearest Town		Name of Village	Sl. No.
Sports Field,	Sports Club / Recreation Centre	Cinema / Video Hall	Public Library	Public Reading Room	Newspaper Supply	Assembly Polling station	Birth & Death Registration Office	Power Supply for Domestic Use (ED)	Power Supply for Agricultural Use (EAG)	Power Supply for Commercial Use (EC)	Power Supply for All Uses (EA)	Name	Distance range code i.e. a for <5 Kms, b for 5-10 Kms and c for 10+ kms		
90	91	92	93	94	95	96	97	98	99	100	101	102	103	2	1
c	c	c	c	c	Yes	Yes	Yes	Yes	Yes	Yes	Yes	Anantapur	c	Udiripikonda	322
c	c	c	c	c	Yes	Yes	Yes	Yes	Yes	Yes	Yes	Anantapur	c	Marutla	323
c	c	c	b	b	Yes	Yes	Yes	Yes	Yes	Yes	Yes	Anantapur	c	Kalagalla	324
c	c	c	b	b	Yes	Yes	Yes	Yes	Yes	Yes	Yes	Anantapur	c	Ipperu	325
c	c	c	b	b	Yes	Yes	Yes	Yes	Yes	Yes	Yes	Anantapur	c	Cholasamudram	326
c	c	c	c	c	Yes	Yes	Yes	Yes	Yes	Yes	Yes	Anantapur	c	Korrakodu	327
c	c	c	c	c	Yes	Yes	Yes	Yes	Yes	Yes	Yes	Anantapur	c	Jayapuram	328
c	c	c	c	c	Yes	Yes	Yes	Yes	Yes	Yes	Yes	Anantapur	c	Mavinamardhanahalli	329
c	c	c	b	b	Yes	Yes	Yes	Yes	Yes	Yes	Yes	Anantapur	c	Thimmapuram	330
c	c	c	Yes	Yes	Yes	Yes	Yes	Yes	Yes	Yes	Yes	Anantapur	c	Kudair	331
c	c	c	a	a	Yes	Yes	Yes	Yes	Yes	Yes	Yes	Anantapur	c	Kamuru	332
b	b	b	b	b	Yes	Yes	Yes	Yes	Yes	Yes	Yes	Anantapur	b	Gotukur	333
c	c	c	b	b	Yes	a	Yes	Yes	Yes	Yes	Yes	Anantapur	c	Brahmanapalle	334
0	0	0	1	1	13	12	13	13	13	13	13		0		

**Census of India 2011- Village Directory
Amenities and Land use (As on 2009)**

Name of District : Anantapur

Location Code No.: 0553

Name of Mandal Parishad : Kudair

Location Code No.: 0990

Sl. No.	Name of Village	Land Use										
		Area under different types of land use (in hectares rounded up to one decimal place)										
		Forests	Area under Non-agricultural Uses	Barren and Un-cultivable land	Permanent Pastures and Other Grazing Lands	Land Under Miscellaneous Tree Crops etc.	Culturable Waste Land	Fallow lands other than current fallows	Current Fallows	Net Area Sown	Total Irrigated Land Area	Total Un-irrigated Land Area
1	2	104	105	106	107	108	109	110	111	112	113	114
322	Udiripikonda	7	227.4	941.1	0	104.4	61.5	59.9	656.9	2140.8	194.2	2663.3
323	Marutla	917	50.6	621.5	0	0	182.7	81.3	482.7	963.2	383.2	1144
324	Kalagalla	1085	29.1	4.5	0	0	216.5	163	329.9	833.9	137.6	1189.2
325	Ipperu	121	422.9	414.4	0	95.1	169	84.4	504.6	2865.6	416.4	3038.2
326	Cholasamudram	0	29.6	28.7	0	16.9	89.8	274	70	1082.9	57.1	1369.9
327	Korrakodu	101	434.8	621.4	0	0	9.1	37.2	483.3	1880.2	94.3	2306.4
328	Jayapuram	23	17	88.5	0	45.3	64.3	97.9	427.6	779.4	65.6	1239.3
329	Mavinamardhanahalli	0	95.3	13.4	0	17	48.2	85	329.7	532.6	109.3	838
330	Thimmapuram	0	26.3	10.2	0	32	0	88.6	918.2	1580.7	72	2515.4
331	Kudair	699	85.6	424.8	0	163.9	48.6	368.4	439.3	2094.4	263.4	2638.7
332	Kamuru	658	50.1	391.6	0	299.5	61.5	12.5	481.5	1463.3	252.1	1705.2
333	Gotukur	0	11.3	300.3	0	3.1	61.9	230	173	855.5	153.4	1105
334	Brahmanapalle	0	102	409.2	0	68.8	48.6	43.3	187.5	262.6	21.9	471.6
Total		3611	1582	4269.6	0	846	1062	1626	5484.2	17335.1	2220.5	22224

**Census of India 2011- Village Directory
Amenities and Land use (As on 2009)**

Name of District : Anantapur

Location Code No.: 0553

Name of Mandal Parishad : Kudair

Location Code No.: 0990

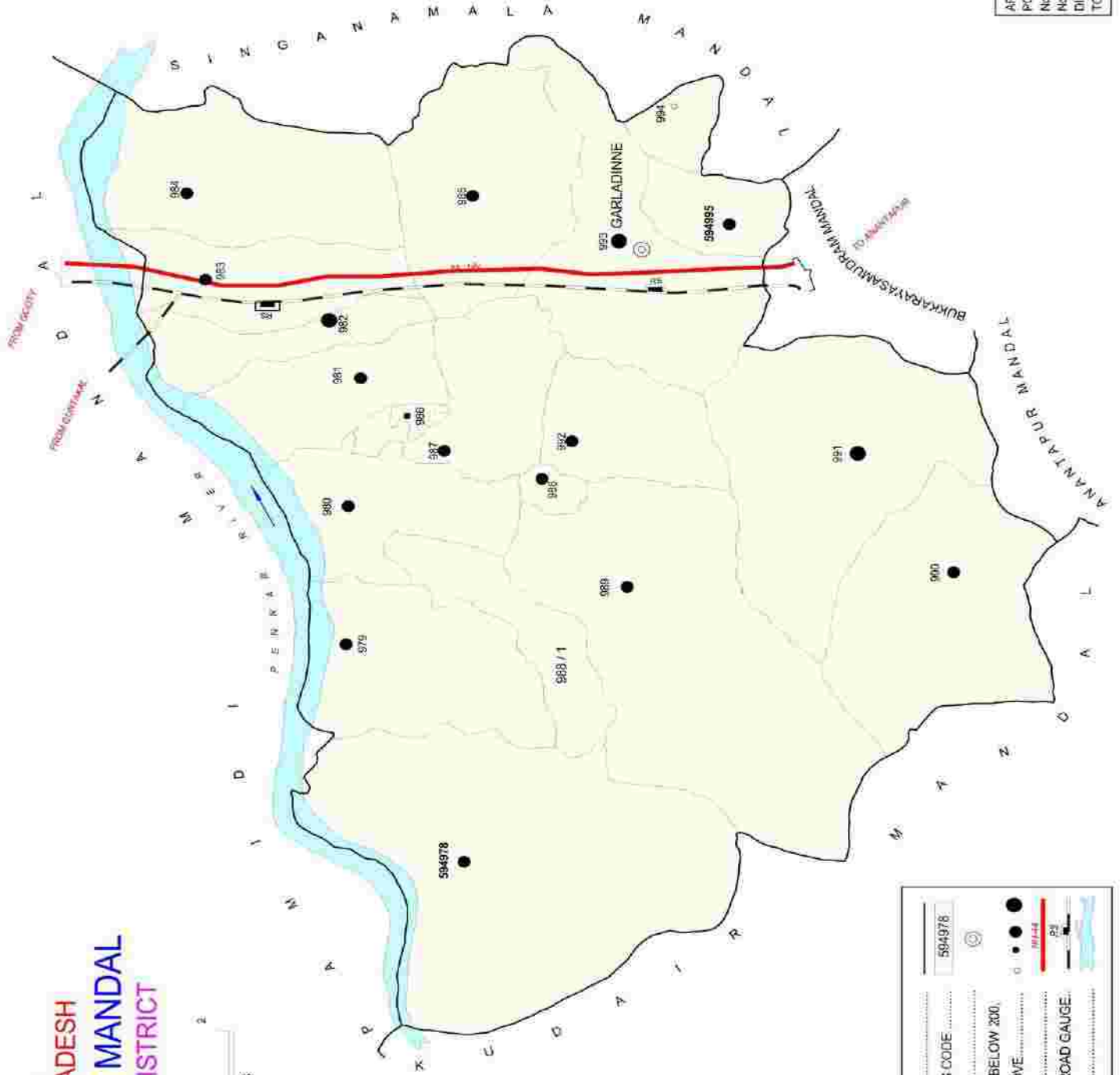
Land Use					Name of three most important commodities manufactured			Name of Village	Sl. No.
Area irrigated by source (in hectare).					First	Second	Third		
Canals (C)	Wells/Tube-wells(W/TW)	Tanks/Lakes(T/L)	Water Falls(WF)	Others(O)					
115	116	117	118	119	120	121	122	2	1
0	194.2	0	0	0				Udiripikonda	322
0	367	16.2	0	0				Marutla	323
0	137.6	0	0	0				Kalagalla	324
0	416.4	0	0	0				Ipperu	325
0	57.1	0	0	0				Cholasamudram	326
0	94.3	0	0	0				Korrakodu	327
0	65.6	0	0	0				Jayapuram	328
0	109.3	0	0	0				Mavinamardhanahalli	329
0	72	0	0	0				Thimmapuram	330
0	263.4	0	0	0				Kudair	331
0	183.3	68.8	0	0				Kamuru	332
0	141.2	12.1	0	0				Gotukur	333
0	21.9	0	0	0				Brahmanapalle	334
0	2123.3	97.1	0	0					

INDIA

ANDHRA PRADESH

GARLADINNE MANDAL

ANANTAPUR DISTRICT



AREA: 234.14 Kms.
 POPULATION: 53780
 No. OF TOWNS: NIL
 No. OF VILLAGES: 18
 DISTANCE FROM Dist. H. Qrs.
 TO MANDAL: 18 Kms.

BOUNDARY, MANDAL	594978
VILLAGE WITH MDS CODE	
HEADQUARTERS, MANDAL	
POPULATION SIZE OF VILLAGES: BELOW 200,	
200-499; 1000-4999; 5000 AND ABOVE	
NATIONAL HIGHWAY	
RAILWAYLINE WITH STATION, BROAD GAUGE	
RIVER/STREAM	

**ALPHABETICAL LIST OF VILLAGES (MANDAL PARISHAD WISE)
ANANTAPUR DISTRICT**

Sl. No.	Name of Village	2011 Census Location Code No.	2001 Census Location Code No.
1	2	3	4
Name of Mandal Parishad : Garladinne			
Name of Mandal : Garladinne (0021)			
1	Ankampeta	2855305324594986	2822002102599600
2	Budedu	2855305324594992	2822002102600200
3	Garladinne	2855305324594993	2822002102600300
4	Illuru	2855305324594984	2822002102599400
5	Jambuladinne	2855305324594995	2822002102600500
6	Kalluru	2855305324594983	2822002102599300
7	Kalluru Agraharam	2855305324594982	2822002102599200
8	Kanampalle	2855305324594985	2822002102599500
9	Kesavapuram	2855305324594980	2822002102599000
10	Koppalakonda	2855305324594979	2822002102598900
11	Kotanka	2855305324594990	2822002102600000
12	Krishnapuram	2855305324594988	2822002102599800
13	Marthadu	2855305324594991	2822002102600100
14	Muntimadugu	2855305324594981	2822002102599100
15	Obulapuram	2855305324594994	2822002102600400
16	Penakacherla	2855305324594978	2822002102598800
17	Sirivaram	2855305324594987	2822002102599700
18	Yerraguntla	2855305324594989	2822002102599900

**Census of India 2011- Village Directory
Amenities and Land use (As on 2009)**

Name of District : Anantapur

Location Code No.: 0553

Name of Mandal Parishad : Garladinne

Location Code No.: 0991

Sl. No.	Name of Village	Location code no.	Total area of the village (in hectares rounded up to one decimal place)	Total population (2011 census)	Number of households (2011 census)	Number of educational amenities available (If not available within the village, the distance range code viz; a for < 5 Kms, b for 5-10 Kms and c for 10+ kms of nearest place where facility is available is given).									
						Pre-Primary school (PP)	Primary school (P)	Middle school (M)	Secondary School (S)	Senior Secondary school (SS)	Degree college of arts science & commerce (ASC)	Engineering college(EC)	Medical college (MC)	Management institute (MI)	Polytechnic (Pt)
1	2	3	4	5	6	7	8	9	10	11	12	13	14	15	16
335	Penakacherla	594978	3284	4792	1103	1	5	3	2	c	c	c	c	c	c
336	Koppalakonda	594979	1567	1886	456	b	1	1	1	c	c	c	c	c	c
337	Kesavapuram	594980	1222	1144	265	b	1	a	a	c	c	c	c	c	c
338	Muntimadugu	594981	1015	1723	397	a	4	a	a	c	c	c	c	c	c
339	Kalluru Agraharam	594982	871	9404	2289	4	8	1	1	b	c	c	c	c	c
340	Kalluru	594983	868	1841	448	a	2	1	a	c	c	c	c	c	c
341	Illuru	594984	1800	3388	842	b	1	1	1	1	c	c	c	c	c
342	Kanampalle	594985	1929	1818	437	b	1	1	b	b	c	c	c	c	c
343	Ankampeta	594986	91	211	52	b	a	b	b	b	c	c	c	c	c
344	Sirivaram	594987	1191	1080	278	b	2	a	a	b	c	c	c	c	c
345	Krishnapuram	594988	1047	2942	708	b	5	2	1	b	c	c	c	c	c
346	Yerraguntla	594989	3319	4780	1156	b	4	2	1	b	c	c	c	a	c
347	Kotanka	594990	1789	2225	580	a	1	1	a	b	c	c	c	c	c
348	Marthadu	594991	2931	6140	1608	2	5	1	1	b	c	b	c	c	c
349	Budedu	594992	996	1472	369	b	1	a	a	b	c	b	c	c	c
350	Garladinne	594993	2250	7766	1904	2	7	1	1	1	c	a	c	c	c
351	Obulapuram	594994	284	104	28	b	a	b	a	b	c	b	c	c	c
352	Jambuladinne	594995	571	1064	272	a	2	a	a	a	c	c	c	c	c
Total			27025	53780	13192	9	50	15	9	2	0	0	0	0	0

**Census of India 2011- Village Directory
Amenities and Land use (As on 2009)**

Name of District : Anantapur

Location Code No.: 0553

Name of Mandal Parishad : Garladinne

Location Code No.: 0991

Number of educational amenities available (If not available within the village, the distance range code viz; a for <5 Kms, b for 5-10 Kms and c for 10+ kms of nearest place where facility is available is given).				Number of Medical Amenities available. (If not available within the village, the distance range code viz; a for < 5 Kms, b for 5-10 Kms and c for 10+ kms of nearest place where facility is available is given).										Name of Village	Sl. No.	
Vocational training school /ITI	Non-formal training centre (NFTC)	Special school for disabled (SSD)	Others (specify)	Community health centre (CHC)	Primary health centre (PHC)	Primary health sub centre (PHS)	Maternity and child welfare centre (MCW)	T. B. clinic (TBC)	Hospital-allopathic (HA)	Hospital-alternative medicine (HO)	Dispensary (D)	Veterinary hospital (VH)	Mobile health clinic (MHC)			Family welfare centre (FWC)
17	18	19	20	21	22	23	24	25	26	27	28	29	30	31	2	1
c	c	c		c	c	1	c	c	c	c	1	c	1	c	Penakacherla	335
c	c	c		c	b	1	c	c	c	c	c	b	1	c	Koppalakonda	336
c	c	c		c	b	a	c	c	c	c	c	b	1	c	Kesavapuram	337
c	c	c		c	b	a	c	c	c	a	c	b	1	c	Muntimadugu	338
b	c	c		c	b	1	c	c	c	c	1	a	1	b	Kalluru Agraharam	339
c	c	c		c	c	1	c	c	c	c	c	b	1	c	Kalluru	340
c	c	c		c	c	1	c	c	c	b	1	b	1	c	Illuru	341
b	c	c		c	b	1	c	c	c	c	c	b	1	b	Kanampalle	342
b	c	c		c	b	a	c	c	c	c	c	b	b	b	Ankampeta	343
b	c	c		c	b	b	c	c	c	c	c	b	b	b	Sirivaram	344
b	c	c		c	b	a	c	c	c	c	c	a	1	b	Krishnapuram	345
b	c	c		c	1	1	c	c	c	c	c	1	1	b	Yerraguntla	346
b	c	c		c	b	1	c	c	c	c	c	b	1	b	Kotanka	347
b	c	c		c	b	1	c	c	c	c	c	b	1	b	Marthadu	348
b	c	c		c	b	a	c	c	c	c	c	a	1	b	Budedu	349
1	c	c		c	1	1	c	c	c	c	c	1	1	1	Garladinne	350
b	c	c		c	b	b	c	c	c	c	c	b	b	b	Obulapuram	351
a	c	c		c	a	a	c	c	c	c	c	a	1	a	Jambuladinne	352
1	0	0	0	0	2	10	0	0	0	0	3	2	15	1		

**Census of India 2011- Village Directory
Amenities and Land use (As on 2009)**

Name of District : Anantapur

Location Code No.: 0553

Name of Mandal Parishad : Garladinne

Location Code No.: 0991

Sl. No.	Name of Village	Number of Non-Government Medical Amenities available.							Availability of drinking water - Yes / No								
		Charitable non Govt. hospital/Nursing home.	Medical practitioner with MBBS Degree	Medical practitioner with other degree	Medical practitioner with no degree	Traditional practitioner and faith healer	Medicine Shop	Others	Tap water (Treated/Untreated)	Well water (Covered / Uncovered well)	Hand Pump	Tube wells / Bore well	Spring	River / Canal	Tank / Pond / Lake	Others	
1	2	32	33	34	35	36	37	38	39	40	41	42	43	44	45	46	
335	Penakacherla	0	0	2	0	0	0	0	Yes	No	No	Yes	No	No	No	No	
336	Koppalakonda	0	0	2	0	0	0	0	Yes	No	No	Yes	No	No	No	No	
337	Kesavapuram	0	0	0	0	0	0	0	Yes	No	No	Yes	Yes	No	No	No	
338	Muntimadugu	0	0	0	0	0	0	0	Yes	No	No	Yes	No	No	No	No	
339	Kalluru Agraharam	1	1	7	0	0	5	0	Yes	No	No	Yes	No	No	No	No	
340	Kalluru	0	0	0	0	0	0	0	Yes	No	No	Yes	No	No	No	No	
341	Illuru	0	0	2	0	0	0	0	Yes	No	No	Yes	No	No	No	No	
342	Kanampalle	0	0	0	0	0	0	0	Yes	No	No	Yes	No	No	No	No	
343	Ankampeta	0	0	0	0	0	0	0	Yes	No	No	Yes	No	No	No	No	
344	Sirivaram	0	0	0	0	0	0	0	Yes	No	No	Yes	No	No	No	No	
345	Krishnapuram	0	0	1	0	0	0	0	Yes	No	No	Yes	No	No	No	No	
346	Yerraguntla	0	0	3	0	0	0	0	Yes	Yes	No	Yes	No	No	No	No	
347	Kotanka	0	0	1	0	0	0	0	Yes	No	No	Yes	No	No	No	No	
348	Marthadu	0	0	3	0	0	1	0	Yes	No	No	Yes	No	No	No	No	
349	Budedu	0	0	0	0	0	0	0	Yes	No	No	Yes	No	No	No	No	
350	Garladinne	0	0	6	1	0	6	0	Yes	No	No	Yes	No	No	No	No	
351	Obulapuram	0	0	0	0	0	0	0	Yes	No	No	Yes	No	No	No	No	
352	Jambuladinne	0	0	0	0	0	0	0	Yes	No	No	Yes	No	No	No	No	
Total		1	1	27	1	0	12	0	18	1	0	18	1	0	0	0	

**Census of India 2011- Village Directory
Amenities and Land use (As on 2009)**

Name of District : Anantapur

Location Code No.: 0553

Name of Mandal Parishad : Garladinne

Location Code No.: 0991

Availability of toilet & others Yes / No				Communication and transport facilities (If amenities available code -Yes is given except for Village Pin Code ,If not available within the village , the distance range code viz; a for < 5 Kms, b for 5-10 Kms and c for 10+ kms of nearest place where facility is available is given).									Name of Village	Sl. No.
Community toilet including bath.	Community toilet excluding bath.	Rural sanitary mart or sanitary hardware outlet available near the village.	Community bio- gas or recycle of waste for productive use.	Post office(PO)	Sub post office (SPO)	Post & Telegraph office (P&TO)	Village Pin Code	Telephones (Land lines)	Public call office (PCO)	Mobile phone coverage	Internet cafes/ Common service centre (CSC)			
47	48	49	50	51	52	53	54	55	56	57	58	2	1	
No	No	No	No	Yes	a	c	515731	Yes	Yes	Yes	c	Penakacherla	335	
No	No	No	No	a	a	c	515774	Yes	Yes	Yes	c	Koppalakonda	336	
No	No	No	No	a	b	c	515774	Yes	Yes	Yes	b	Kesavapuram	337	
No	No	No	No	a	a	c	515774	Yes	Yes	Yes	b	Muntimadugu	338	
No	No	No	No	Yes	Yes	Yes	515774	Yes	Yes	Yes	a	Kalluru Agraharam	339	
No	No	No	No	a	a	c	515774	Yes	Yes	Yes	b	Kalluru	340	
No	No	No	No	Yes	a	c	515611	Yes	Yes	Yes	b	Illuru	341	
No	No	No	No	a	a	c	515731	Yes	Yes	Yes	b	Kanampalle	342	
No	No	No	No	a	b	c	515774	Yes	Yes	Yes	b	Ankampeta	343	
No	No	No	No	a	a	c	515731	Yes	Yes	Yes	b	Sirivaram	344	
No	No	No	No	a	a	c	515731	Yes	Yes	Yes	b	Krishnapuram	345	
No	No	No	No	Yes	a	c	515731	Yes	Yes	Yes	b	Yerraguntla	346	
No	No	No	No	a	a	c	515731	Yes	Yes	Yes	b	Kotanka	347	
No	No	No	No	Yes	b	c	515731	Yes	Yes	Yes	b	Marthadu	348	
No	No	No	No	a	a	c	515731	Yes	Yes	Yes	b	Budedu	349	
No	No	No	No	Yes	Yes	c	515731	Yes	Yes	Yes	Yes	Garladinne	350	
No	No	No	No	a	b	c	515731	Yes	Yes	Yes	b	Obulapuram	351	
No	No	No	No	a	a	c	515731	Yes	Yes	Yes	a	Jambuladinne	352	
0	0	0	0	6	2	1		18	18	18	1			

**Census of India 2011- Village Directory
Amenities and Land use (As on 2009)**

Name of District : Anantapur

Location Code No.: 0553

Name of Mandal Parishad : Garladinne

Location Code No.: 0991

Sl. No.	Name of Village	Communication and transport facilities (If amenities available code -Yes is given except for Village Pin Code, If not available within the village, the distance range code viz; a for < 5 Kms, b for 5-10 Kms and c for 10+ kms of nearest place where facility is available is given).									
		Private courier facility	Bus service (Public & Private)	Railway stations	Auto/Modified Autos	Taxis and Vans	Tractors	Cycle-pulled rickshaws(Manual & Machine driven)	Carts driven by animals	Sea /River ferry service	
1	2	59	60	61	62	63	64	65	66	67	
335	Penakacherla	c	Yes	c	Yes	c	Yes		Yes		
336	Koppalakonda	b	Yes	b	Yes	c	Yes		Yes		
337	Kesavapuram	b	Yes	b	Yes	b	Yes		Yes		
338	Muntimadugu	a	a	a	Yes	b	Yes		Yes		
339	Kalluru Agraharam	Yes	Yes	Yes	Yes	a	Yes		Yes		
340	Kalluru	a	Yes	a	Yes	b	Yes		Yes		
341	Illuru	b	Yes	b	Yes	b	Yes		Yes		
342	Kanampalle	b	a	b	Yes	b	Yes		Yes		
343	Ankampeta	b	a	b	Yes	b	Yes		Yes		
344	Sirivaram	b	a	b	Yes	a	Yes		Yes		
345	Krishnapuram	b	a	b	Yes	c	Yes		Yes		
346	Yerraguntla	b	Yes	b	Yes	c	Yes		Yes		
347	Kotanka	b	Yes	b	Yes	Yes	c		Yes		
348	Marthadu	b	Yes	b	Yes	Yes	Yes		Yes		
349	Budedu	b	Yes	b	Yes	c	Yes		Yes		
350	Garladinne	Yes	Yes	Yes	Yes	b	Yes		Yes		
351	Obulapuram	b	Yes	b	Yes	b	Yes		Yes		
352	Jambuladinne	a	a	a	Yes	b	Yes		Yes		
Total		2	12	2	18	2	17	0	18	0	

**Census of India 2011- Village Directory
Amenities and Land use (As on 2009)**

Name of District : Anantapur

Location Code No.: 0553

Name of Mandal Parishad : Garladinne

Location Code No.: 0991

Village connected to highways,village roads, banks & credit societies (If amenities available code -Yes is given, If not available within the village , the distance range code viz; a for < 5 Kms, b for 5-10 Kms and c for 10+ kms of nearest place where facility is available is given).												Name of Village	Sl. No.
68	69	70	71	72	73	74	75	76	77	78	79		
c	a	Yes	Yes	Yes	Yes	Yes		Yes	Yes	Yes	c	Penakacherla	335
b	b	c	Yes	Yes	Yes	b		Yes	c	c	c	Koppalakonda	336
b	b	c	Yes	Yes	Yes	b		Yes	b	b	c	Kesavapuram	337
a	a	c	Yes	Yes	Yes	b		Yes	b	b	Yes	Muntimadugu	338
Yes	Yes	Yes	Yes	Yes	Yes	Yes		Yes	Yes	Yes	b	Kalluru Agraharam	339
a	a	Yes	Yes	Yes	Yes	b		Yes	b	b	c	Kalluru	340
a	a	Yes	Yes	Yes	Yes	Yes		Yes	b	b	c	Illuru	341
a	a	b	Yes	Yes	Yes	b		Yes	b	b	b	Kanampalle	342
a	a	b	Yes	b	Yes	b		Yes	b	b	b	Ankampeta	343
a	a	b	Yes	Yes	Yes	b		Yes	c	c	b	Sirivaram	344
b	b	b	Yes	Yes	Yes	Yes		Yes	c	c	b	Krishnapuram	345
b	b	b	Yes	Yes	Yes	Yes		Yes	c	c	b	Yerraguntla	346
b	b	b	Yes	Yes	Yes	b		Yes	c	c	b	Kotanka	347
b	b	b	Yes	Yes	Yes	Yes		Yes	c	c	Yes	Marthadu	348
b	b	b	Yes	Yes	Yes	b		Yes	c	c	b	Budedu	349
Yes	Yes	Yes	Yes	Yes	Yes	Yes		Yes	Yes	Yes	Yes	Garladinne	350
b	b	Yes	Yes	b	Yes	b		Yes	c	c	b	Obulapuram	351
a	a	a	Yes	Yes	Yes	b		Yes	c	c	a	Jambuladinne	352
2	2	6	18	16	18	7	0	18	3	3	3		

**Census of India 2011- Village Directory
Amenities and Land use (As on 2009)**

Name of District : Anantapur

Location Code No.: 0553

Name of Mandal Parishad : Garladinne

Location Code No.: 0991

Sl. No.	Name of Village	Availability of miscellaneous facilities (If amenities available code -Yes is given, If not available within the village, the distance range code viz; a for < 5 Kms, b for 5-10 Kms and c for 10+ kms of nearest place where facility is available is given).									
		Self-Help Group (SHG)	Public distribution system (PDS) shop	Mandis / Regular market	Weekly Haat	Agricultural marketing society	Integrated Child Development Scheme (Nutritional Centres)	Anganwadi Centre (Nutritional Centres)	Others (Nutritional Centres)	ASHA (Accredited Social Health Activist)	Community centre with/without TV
1	2	80	81	82	83	84	85	86	87	88	89
335	Penakacherla	Yes	Yes	c	c	c	Yes	Yes	Yes	Yes	Yes
336	Koppalakonda	Yes	Yes	c	c	c	Yes	Yes	Yes	Yes	Yes
337	Kesavapuram	Yes	Yes	c	c	c	Yes	Yes	Yes	Yes	Yes
338	Muntimadugu	Yes	Yes	c	b	c	Yes	a	Yes	a	Yes
339	Kalluru Agraharam	Yes	Yes	b	c	c	Yes	Yes	Yes	Yes	a
340	Kalluru	Yes	Yes	c	c	c	Yes	Yes	Yes	a	Yes
341	Illuru	Yes	Yes	c	b	c	Yes	Yes	Yes	Yes	Yes
342	Kanampalle	Yes	Yes	b	b	c	Yes	Yes	Yes	Yes	Yes
343	Ankampeta	Yes	a	b	b	c	Yes	b	Yes	b	a
344	Sirivaram	Yes	Yes	b	b	c	Yes	Yes	Yes	Yes	Yes
345	Krishnapuram	Yes	Yes	b	b	c	Yes	Yes	Yes	Yes	Yes
346	Yerraguntla	Yes	Yes	b	b	c	Yes	Yes	Yes	Yes	Yes
347	Kotanka	Yes	Yes	b	b	c	Yes	Yes	Yes	Yes	Yes
348	Marthadu	Yes	Yes	b	b	c	Yes	Yes	Yes	Yes	Yes
349	Budedu	Yes	Yes	b	a	c	Yes	Yes	Yes	Yes	Yes
350	Garladinne	Yes	Yes	Yes	b	c	Yes	Yes	Yes	Yes	Yes
351	Obulapuram	Yes	a	b	a	c	Yes	a	Yes	Yes	a
352	Jambuladinne	Yes	Yes	a	c	c	Yes	Yes	Yes	Yes	a
Total		18	16	1	0	0	18	15	18	15	14

**Census of India 2011- Village Directory
Amenities and Land use (As on 2009)**

Name of District : Anantapur

Location Code No.: 0553

Name of Mandal Parishad : Garladinne

Location Code No.: 0991

Availability of miscellaneous facilities (If amenities available code -Yes is given, If not available within the village, the distance range code viz; a for < 5 Kms, b for 5-10 Kms and c for 10+ kms of nearest place where facility is available is given).								Availability of electricity (Yes/No)				Nearest Town		Name of Village	Sl. No.
Sports Field,	Sports Club / Recreation Centre	Cinema / Video Hall	Public Library	Public Reading Room	Newspaper Supply	Assembly Polling station	Birth & Death Registration Office	Power Supply for Domestic Use (ED)	Power Supply for Agricultural Use (EAG)	Power Supply for Commercial Use (EC)	Power Supply for All Uses (EA)	Name	Distance range code i.e. a for <5 Kms, b for 5-10 Kms and c for 10+ kms		
90	91	92	93	94	95	96	97	98	99	100	101	102	103	2	1
c	c	c	c	c	Yes	Yes	Yes	Yes	Yes	Yes	Yes	Anantapur	c	Penakacherla	335
c	c	c	c	c	Yes	Yes	Yes	Yes	Yes	Yes	Yes	Anantapur	c	Koppalakonda	336
c	c	b	b	b	Yes	Yes	Yes	Yes	Yes	Yes	Yes	Anantapur	c	Kesavapuram	337
c	c	b	b	a	Yes	Yes	Yes	Yes	Yes	Yes	Yes	Anantapur	c	Muntimadugu	338
c	c	a	a	Yes	Yes	Yes	Yes	Yes	Yes	Yes	Yes	Anantapur	c	Kalluru Agraharam	339
c	c	b	b	a	Yes	Yes	Yes	Yes	Yes	Yes	Yes	Anantapur	c	Kalluru	340
c	c	b	b	b	Yes	Yes	Yes	Yes	Yes	Yes	Yes	Anantapur	c	Illuru	341
c	c	b	b	b	Yes	Yes	a	Yes	Yes	Yes	Yes	Anantapur	c	Kanampalle	342
c	c	b	b	b	Yes	a	a	Yes	Yes	Yes	Yes	Anantapur	c	Ankampeta	343
c	c	c	c	b	Yes	Yes	Yes	Yes	Yes	Yes	Yes	Anantapur	c	Sirivaram	344
c	c	c	b	c	Yes	Yes	Yes	Yes	Yes	Yes	Yes	Anantapur	c	Krishnapuram	345
c	c	c	b	c	Yes	Yes	Yes	Yes	Yes	Yes	Yes	Anantapur	c	Yerraguntla	346
c	c	c	b	Yes	Yes	Yes	Yes	Yes	Yes	Yes	Yes	Anantapur	c	Kotanka	347
c	c	c	b	a	Yes	Yes	Yes	Yes	Yes	Yes	Yes	Anantapur	c	Marthadu	348
c	c	c	b	c	Yes	Yes	Yes	Yes	Yes	Yes	Yes	Anantapur	c	Budedu	349
c	c	c	Yes	Yes	Yes	Yes	Yes	Yes	Yes	Yes	Yes	Anantapur	c	Garladinne	350
c	c	c	b	b	Yes	a	b	Yes	Yes	Yes	Yes	Anantapur	c	Obulapuram	351
c	c	c	a	b	Yes	Yes	a	Yes	Yes	Yes	Yes	Anantapur	c	Jambuladinne	352
0	0	0	1	3	18	16	14	18	18	18	18		0		

**Census of India 2011- Village Directory
Amenities and Land use (As on 2009)**

Name of District : Anantapur

Location Code No.: 0553

Name of Mandal Parishad : Garladinne

Location Code No.: 0991

Sl. No.	Name of Village	Land Use										
		Area under different types of land use (in hectares rounded up to one decimal place)										
		Forests	Area under Non-agricultural Uses	Barren and Un-cultivable land	Permanent Pastures and Other Grazing Lands	Land Under Miscellaneous Tree Crops etc.	Culturable Waste Land	Fallow lands other than current fallows	Current Fallows	Net Area Sown	Total Irrigated Land Area	Total Un-irrigated Land Area
1	2	104	105	106	107	108	109	110	111	112	113	114
335	Penakacherla	1310.1	104.5	35.5	0	0	89.8	80.9	581.7	1081.4	982.2	761.8
336	Koppalakonda	0	316.9	221.8	0	0	0	0	545.9	482.4	606.2	422.1
337	Kesavapuram	0	8.9	248.4	0	0	22.7	367.9	277.2	297	466.2	475.9
338	Muntimadugu	0	44.9	72.1	0	0	115.7	0	431.8	350.4	229.4	552.8
339	Kalluru Agraharam	36.4	30.5	132.3	0	0	78.5	123.8	109.7	359.8	293.4	299.9
340	Kalluru	0	10.5	57.3	0	0	38.1	285.3	85.8	390.9	513.5	248.5
341	Illuru	275	21.4	76.6	0	0	90.6	180.9	189	966.4	1027.9	308.4
342	Kanampalle	239.1	22.7	230.4	0	0	73.8	0	584.8	778.2	252.1	1110.9
343	Ankampeta	0	0.8	16.6	0	0	0	0	13.8	59.9	58.3	15.4
344	Sirivaram	0	34.4	57.5	0	0	2.8	0	431	665.3	165.9	930.4
345	Krishnapuram	0	11.7	50.5	0	0	1.8	323.8	204	455.3	470.2	512.7
346	Yerraguntla	900.4	42.1	209.6	0	0	268.4	286.1	388.8	1223.6	1283.3	615.2
347	Kotanka	613.7	76.9	74.7	0	0	0	0	465.8	557.9	233.5	790.2
348	Marthadu	131.9	63.5	66.5	0	0	427.9	25.1	1141.6	1074.4	785.5	1455.6
349	Budedu	0	40.9	15	0	0	13.4	79.4	279.2	568.2	573.4	353.4
350	Garladinne	17.6	28.3	169	8	0	92.3	337.5	378.8	1218.5	439.5	1495.3
351	Obulapuram	0	10	17	0	0	26.3	1.6	42.1	187	57.5	173.2
352	Jambuladinne	0	92.3	4.8	0	0	43.4	32.8	205.2	192.6	150.6	280
Total		3524.2	961.2	1755.6	8	0	1386	2125	6356.2	10909.2	8588.6	10802

**Census of India 2011- Village Directory
Amenities and Land use (As on 2009)**

Name of District : Anantapur


Location Code No.: 0553

Name of Mandal Parishad : Garladinne

Location Code No.: 0991

Land Use					Name of three most important commodities manufactured			Name of Village	Sl. No.
Area irrigated by source (in hectare).					First	Second	Third		
Canals (C)	Wells/Tube-wells(W/TW)	Tanks/Lakes(T/L)	Water Falls(WF)	Others(O)					
115	116	117	118	119	120	121	122	2	1
238.8	743.4	0	0	0	Pots			Penakacherla	335
60.7	287.3	0	0	258.2				Koppalakonda	336
40.5	120.6	0	0	305.1	Pots			Kesavapuram	337
89	140.4	0	0	0				Muntimadugu	338
56.7	107.2	0	0	129.5	Neem Oil & Cake	Ground Nut Oil	Pots	Kalluru Agraharam	339
202.3	133.1	0	0	178.1				Kalluru	340
756.8	271.1	0	0	0	Pots			Illuru	341
0	252.1	0	0	0				Kanampalle	342
0	58.3	0	0	0				Ankampeta	343
0	165.9	0	0	0				Sirivaram	344
32.4	437.9	0	0	0				Krishnapuram	345
206.8	1076.5	0	0	0				Yerraguntla	346
0	233.5	0	0	0				Kotanka	347
222.6	562.9	0	0	0	Pots			Marthadu	348
32.4	541.1	0	0	0				Budedu	349
99.2	340.3	0	0	0	Pots			Garladinne	350
0	57.5	0	0	0				Obulapuram	351
0	106	44.5	0	0				Jambuladinne	352
2038.2	5635.1	44.5	0	870					

INDIA
 ANDHRA PRADESH
SINGANAMALA MANDAL
 ANANTAPUR DISTRICT



AREA : 319.51 Kms
 POPULATION : 43643
 No. OF TOWNS : NIL
 No. OF VILLAGES : 22
 DISTANCE FROM Dist. H. Qr. to
 TO MANDAL : 22 Kms.



**ALPHABETICAL LIST OF VILLAGES (MANDAL PARISHAD WISE)
ANANTAPUR DISTRICT**

Sl. No.	Name of Village	2011 Census Location Code No.	2001 Census Location Code No.
1	2	3	4
Name of Mandal Parishad : Singanamala			
Name of Mandal : Singanamala (0022)			
1	Akuledu	2855305325595011	2822002202602100
2	Anandaraopeta	2855305325594999	2822002202600900
3	Buddepalle	2855305325595006	2822002202601600
4	Chakrayapeta	2855305325595013	2822002202602300
5	Cheelapalle	2855305325595004	2822002202601400
6	Chennavaram	2855305325595009	2822002202601900
7	Joolakalva	2855305325595003	2822002202601300
8	Kallumadi	2855305325594996	2822002202600600
9	Karnatakampalle	2855305325595012	2822002202602200
10	Korivipalle	2855305325595002	2822002202601200
11	Lolur	2855305325595010	2822002202602000
12	Matlagondi	2855305325595015	2822002202602500
13	Narsapuram	2855305325595007	2822002202601700
14	Nidhanawada	2855305325594998	2822002202600800
15	Peddajalapuram	2855305325595008	2822002202601800
16	Peravali	2855305325595017	2822002202602700
17	Rachepalle	2855305325595000	2822002202601000
18	Salakamcheruvu	2855305325595005	2822002202601500
19	Singanamala	2855305325595014	2822002202602400
20	Sodanapalle	2855305325595016	2822002202602600
21	Tarimela	2855305325594997	2822002202600700
22	Ullikallu	2855305325595001	2822002202601100

**Census of India 2011- Village Directory
Amenities and Land use (As on 2009)**

Name of District : Anantapur

Location Code No.: 0553

Name of Mandal Parishad : Singanamala

Location Code No.: 0992

Sl. No.	Name of Village	Location code no.	Total area of the village (in hectares rounded up to one decimal place)	Total population (2011 census)	Number of households (2011 census)	Number of educational amenities available (If not available within the village, the distance range code viz; a for < 5 Kms, b for 5-10 Kms and c for 10+ kms of nearest place where facility is available is given).									
						Pre-Primary school (PP)	Primary school (P)	Middle school (M)	Secondary School (S)	Senior Secondary school (SS)	Degree college of arts science & commerce (ASC)	Engineering college(EC)	Medical college (MC)	Management institute (MI)	Polytechnic (Pt)
1	2	3	4	5	6	7	8	9	10	11	12	13	14	15	16
353	Kallumadi	594996	2255	3921	951	a	3	1	a	c	c	c	c	c	c
354	Tarimela	594997	4233	4681	1123	1	3	1	1	c	c	c	c	c	c
355	Nidhanawada	594998	576	1163	286	a	2	a	a	c	c	c	c	c	c
356	Anandaraopeta	594999	783	1058	263	b	1	b	c	c	c	c	c	c	c
357	Rachepalle	595000	1294	2403	586	a	3	a	c	c	c	c	c	c	c
358	Ullikallu	595001	899	2005	537	c	2	1	c	c	c	c	c	c	c
359	Korivipalle	595002	1033	932	217	c	1	a	a	c	c	c	c	c	c
360	Joolakalva	595003	2050	1977	492	b	3	b	b	c	c	c	c	c	c
361	Cheelapalle	595004	560	404	111	a	1	a	a	c	c	c	c	c	c
362	Salakamcheruvu	595005	1838	2828	719	1	4	1	1	c	c	c	c	c	c
363	Buddepalle	595006	450	0	0										
364	Narsapuram	595007	1379	3156	750	b	3	2	b	b	c	c	c	c	c
365	Peddajalalpuram	595008	813	0	0										
366	Chennavaram	595009	890	1676	387	b	2	b	b	b	c	c	c	c	c
367	Lolur	595010	904	980	272	b	2	1	a	c	c	1	c	c	c
368	Akuledu	595011	1906	2741	709	1	3	1	b	1	c	b	c	c	c
369	Karnatakampalle	595012	49	0	0										
370	Chakrayapeta	595013	1792	3210	763	b	4	1	1	b	c	b	c	c	c
371	Singanamala	595014	3173	4986	1165	1	4	1	1	1	c	b	c	c	c
372	Matlagondi	595015	1087	1391	335	1	2	b	b	b	c	c	c	c	c
373	Sodanapalle	595016	1540	2083	528	b	2	1	1	b	c	c	c	c	c
374	Peravali	595017	1519	2048	516	b	2	1	1	b	c	c	c	c	c
Total			31023	43643	10710	5	47	12	6	2	0	1	0	0	0

**Census of India 2011- Village Directory
Amenities and Land use (As on 2009)**

Name of District : Anantapur

Location Code No.: 0553

Name of Mandal Parishad : Singanamala

Location Code No.: 0992

Number of educational amenities available (If not available within the village, the distance range code viz; a for <5 Kms, b for 5-10 Kms and c for 10+ kms of nearest place where facility is available is given).				Number of Medical Amenities available. (If not available within the village, the distance range code viz; a for < 5 Kms, b for 5-10 Kms and c for 10+ kms of nearest place where facility is available is given).											Name of Village	Sl. No.
Vocational training school /ITI	Non-formal training centre (NFTC)	Special school for disabled (SSD)	Others (specify)	Community health centre (CHC)	Primary health centre (PHC)	Primary health sub centre (PHS)	Maternity and child welfare centre (MCW)	T. B. clinic (TBC)	Hospital-allopathic (HA)	Hospital-alternative medicine (HO)	Dispensary (D)	Veterinary hospital (VH)	Mobile health clinic (MHC)	Family welfare centre (FWC)		
17	18	19	20	21	22	23	24	25	26	27	28	29	30	31	2	1
c	c	c		c	a	a	c	c	c	c	c	a	c	c	Kallumadi	353
c	c	c		c	1	1	c	c	c	1	c	1	c	c	Tarimela	354
c	c	c		c	a	a	c	c	c	c	a	a	c	c	Nidhanawada	355
c	c	c		c	b	a	c	c	c	c	c	b	c	c	Anandaraopeta	356
c	c	c		c	a	1	c	c	c	c	c	c	c	c	Rachepalle	357
c	c	c		b	c	a	c	c	c	c	c	b	1	c	Ullikallu	358
c	c	c		c	c	1	c	c	c	c	c	c	c	c	Korivipalle	359
c	c	c		c	c	b	c	c	c	c	c	c	1	c	Joolakalva	360
c	c	c		c	b	b	c	c	c	c	c	c	c	c	Cheelapalle	361
c	c	c		b	c	1	c	c	c	c	c	c	c	c	Salakamcheruvu	362
															Buddepalle	363
b	c	c		b	b	b	c	c	b	c	b	b	b	b	Narsapuram	364
															Peddajalapuram	365
b	c	c		b	b	b	c	c	b	c	b	b	b	b	Chennavaram	366
c	c	c		b	a	a	c	c	c	c	c	c	c	c	Lolur	367
c	c	c		b	1	1	c	c	c	c	c	c	c	c	Akuledu	368
															Karnatakampalle	369
b	c	c		b	b	b	c	c	c	c	b	c	b	b	Chakrayapeta	370
1	c	c		1	1	1	c	c	c	c	c	1	b	c	Singanamala	371
b	c	c		a	b	b	c	c	b	b	c	b	b	c	Matlagondi	372
b	c	c		b	b	1	c	c	b	b	c	b	b	c	Sodanapalle	373
b	c	c		b	b	1	c	c	c	c	c	b	b	b	Peravali	374
1	0	0	0	1	3	8	0	0	0	1	0	2	2	0		

**Census of India 2011- Village Directory
Amenities and Land use (As on 2009)**

Name of District : Anantapur

Location Code No.: 0553

Name of Mandal Parishad : Singanamala

Location Code No.: 0992

Sl. No.	Name of Village	Number of Non-Government Medical Amenities available.							Availability of drinking water - Yes / No								
		Charitable non Govt. hospital/Nursing home.	Medical practitioner with MBBS Degree	Medical practitioner with other degree	Medical practitioner with no degree	Traditional practitioner and faith healer	Medicine Shop	Others	Tap water (Treated/Untreated)	Well water (Covered / Uncovered well)	Hand Pump	Tube wells / Bore well	Spring	River / Canal	Tank / Pond / Lake	Others	
1	2	32	33	34	35	36	37	38	39	40	41	42	43	44	45	46	
353	Kallumadi	0	0	0	0	0	0	0	Yes	No	Yes	Yes	No	No	No	No	
354	Tarimela	0	0	1	0	0	0	0	Yes	No	Yes	Yes	No	No	No	No	
355	Nidhanawada	0	2	2	2	2	2	0	Yes	No	Yes	Yes	No	No	No	No	
356	Anandaraopeta	0	2	2	2	2	2	0	Yes	No	Yes	Yes	No	No	No	No	
357	Rachepalle	0	2	2	2	2	2	0	Yes	No	Yes	Yes	No	No	No	No	
358	Ullikallu	0	0	0	0	0	0	0	Yes	No	Yes	Yes	No	No	No	No	
359	Korivipalle	0	0	0	0	0	0	0	Yes	No	Yes	Yes	No	No	No	No	
360	Joolakalva	0	0	0	0	0	0	0	Yes	No	Yes	Yes	No	No	No	No	
361	Cheelapalle	0	0	0	0	0	0	0	Yes	No	Yes	Yes	No	No	No	No	
362	Salakamcheruvu	0	0	0	0	0	0	0	Yes	No	Yes	Yes	No	No	No	No	
363	Buddepalle																
364	Narsapuram	0	0	0	0	0	0	0	Yes	No	Yes	Yes	No	No	No	No	
365	Peddajalapuram																
366	Chennavaram	0	0	0	0	0	0	0	Yes	No	Yes	Yes	No	No	No	No	
367	Lolur	0	0	0	0	0	0	0	Yes	No	Yes	No	No	No	No	No	
368	Akuledu	0	0	0	0	0	0	0	Yes	No	Yes	No	No	No	No	No	
369	Karnatakampalle																
370	Chakrayapeta	0	0	1	0	0	0	0	Yes	No	Yes	Yes	No	No	No	No	
371	Singanamala	0	1	3	1	2	2	0	Yes	No	Yes	Yes	No	No	No	No	
372	Matlagondi	0	0	0	0	0	0	0	Yes	No	Yes	No	No	No	No	No	
373	Sodanapalle	0	0	0	0	0	0	0	Yes	No	Yes	Yes	No	No	No	No	
374	Peravali	0	0	0	0	0	0	0	Yes	No	Yes	Yes	No	No	No	No	
Total		0	7	11	7	8	8	0	19	0	19	16	0	0	0	0	

**Census of India 2011- Village Directory
Amenities and Land use (As on 2009)**

Name of District : Anantapur

Location Code No.: 0553

Name of Mandal Parishad : Singanamala

Location Code No.: 0992

Availability of toilet & others Yes / No				Communication and transport facilities (If amenities available code -Yes is given except for Village Pin Code ,If not available within the village , the distance range code viz; a for < 5 Kms, b for 5-10 Kms and c for 10+ kms of nearest place where facility is available is given).								Name of Village	Sl. No.
Community toilet including bath.	Community toilet excluding bath.	Rural sanitary mart or sanitary hardware outlet available near the village.	Community bio- gas or recycle of waste for productive use.	Post office(PO)	Sub post office (SPO)	Post & Telegraph office (P&TO)	Village Pin Code	Telephones (Land lines)	Public call office (PCO)	Mobile phone coverage	Internet cafes/ Common service centre (CSC)		
47	48	49	50	51	52	53	54	55	56	57	58	2	1
No	No	No	No	Yes	a	c	515611	Yes	Yes	Yes	a	Kallumadi	353
No	No	No	No	Yes	Yes	c	515611	Yes	Yes	Yes	Yes	Tarimela	354
No	No	No	No	a	a	c	515611	Yes	Yes	Yes	c	Nidhanawada	355
No	No	No	No	a	a	c	515611	Yes	Yes	Yes	c	Anandaraopeta	356
No	No	No	No	a	a	c	515611	Yes	Yes	Yes	c	Rachepalle	357
No	No	No	No	a	a	c	515435	Yes	Yes	Yes	c	Ullikallu	358
No	No	No	No	a	a	c	515435	Yes	Yes	Yes	c	Korivipalle	359
No	No	No	No	b	a	c	515435	Yes	Yes	Yes	c	Joolakalva	360
No	No	No	No	a	a	c	515435	Yes	Yes	Yes	c	Cheelapalle	361
No	No	No	No	Yes	a	c	515435	Yes	Yes	Yes	c	Salakamcheruvu	362
												Buddepalle	363
No	No	No	No	Yes	b	c	515435	Yes	Yes	Yes	c	Narsapuram	364
												Peddajalapuram	365
No	No	No	No	a	a	c	515435	Yes	Yes	Yes	c	Chennavaram	366
No	No	No	No	a	a	c	515435	Yes	Yes	Yes	c	Lolur	367
No	No	No	No	Yes	b	c	515435	Yes	Yes	Yes	c	Akuledu	368
												Karnatakampalle	369
No	No	No	No	Yes	b	c	515435	b	Yes	Yes	c	Chakrayapeta	370
No	No	No	No	Yes	Yes	c	515435	Yes	Yes	Yes	c	Singanamala	371
No	No	No	No	a	a	c	515435	Yes	Yes	Yes	c	Matlagondi	372
No	No	No	No	b	Yes	c	515435	Yes	Yes	Yes	c	Sodanapalle	373
No	No	No	No	Yes	a	c	515435	b	Yes	Yes	c	Peravali	374
0	0	0	0	8	3	0		17	19	19	1		

**Census of India 2011- Village Directory
Amenities and Land use (As on 2009)**

Name of District : Anantapur

Location Code No.: 0553

Name of Mandal Parishad : Singanamala

Location Code No.: 0992

Sl. No.	Name of Village	Communication and transport facilities (If amenities available code -Yes is given except for Village Pin Code, If not available within the village, the distance range code viz; a for < 5 Kms, b for 5-10 Kms and c for 10+ kms of nearest place where facility is available is given).									
		Private courier facility	Bus service (Public & Private)	Railway stations	Auto/Modified Autos	Taxis and Vans	Tractors	Cycle-pulled rickshaws(Manual & Machine driven)	Carts driven by animals	Sea /River ferry service	
1	2	59	60	61	62	63	64	65	66	67	
353	Kallumadi	c	Yes	b	Yes	c	Yes		Yes		
354	Tarimela	c	Yes	c	Yes	Yes	Yes	Yes	Yes		
355	Nidhanawada	c	Yes	c	c	Yes	c		Yes		
356	Anandaraopeta	c	Yes	c	c	b	a		Yes		
357	Rachepalle	c	Yes	c	Yes	b	b		Yes		
358	Ullikallu	c	Yes	c	Yes	c	Yes		Yes		
359	Korivipalle	c	Yes	c	Yes	Yes	c		Yes		
360	Joolakalva	c	c	c	c	c	Yes		Yes		
361	Cheelapalle	c	c	c	c	c	c		Yes		
362	Salakamcheruvu	c	Yes	c	Yes	Yes	c		Yes		
363	Buddepalle										
364	Narsapuram	c	Yes	b	Yes	c	b		Yes		
365	Peddajalapuram										
366	Chennavaram	c	Yes	b	Yes	c	b		Yes		
367	Lolur	c	Yes	a	Yes	c	c		Yes		
368	Akuledu	c	Yes	b	Yes	c	c		Yes		
369	Karnatakampalle										
370	Chakrayapeta	c	Yes	c	Yes	b	Yes		Yes		
371	Singanamala	c	Yes	c	Yes	Yes	Yes		Yes		
372	Matlagondi	c	Yes	c	Yes	c	b		Yes		
373	Sodanapalle	c	Yes	c	Yes	c	b		Yes		
374	Peravali	c	Yes	c	Yes	b	Yes		Yes		
Total		0	17	0	15	5	7	1	19	0	

**Census of India 2011- Village Directory
Amenities and Land use (As on 2009)**

Name of District : Anantapur

Location Code No.: 0553

Name of Mandal Parishad : Singanamala

Location Code No.: 0992

Village connected to highways,village roads, banks & credit societies (If amenities available code -Yes is given, If not available within the village , the distance range code viz; a for < 5 Kms, b for 5-10 Kms and c for 10+ kms of nearest place where facility is available is given).												Name of Village	Sl. No.
Connected to national highway(NH)	Connected to state highway(SH)	Connected to major district road (MDR)	Connected to others district road	Pucca roads	Kutchcha roads	Water bounded macadam(WBM) roads	Navigable waterway (river/canal)(NW)	Footpaths (FP)	Commercial & Co-operative Banks	ATM	Agricultural Credit Societies		
68	69	70	71	72	73	74	75	76	77	78	79	2	1
b	b	c	Yes	Yes	Yes	Yes		Yes	b	b	c	Kallumadi	353
c	c	c	Yes	Yes	Yes	Yes		Yes	Yes	Yes	Yes	Tarimela	354
c	c	c	Yes	Yes	Yes	b		Yes	b	b	c	Nidhanawada	355
c	c	c	Yes	Yes	Yes	b		Yes	a	a	c	Anandaraopeta	356
c	c	c	Yes	Yes	Yes	b		Yes	b	b	c	Rachepalle	357
c	c	c	Yes	Yes	Yes	b		Yes	a	a	c	Ullikallu	358
c	c	c	Yes	Yes	Yes	c		Yes	a	a	c	Korivipalle	359
c	c	c	Yes	Yes	Yes	b		Yes	b	b	c	Joolakalva	360
c	a	c	Yes	b	Yes	b		Yes	b	b	c	Cheelapalle	361
c	b	c	Yes	Yes	Yes	Yes		Yes	Yes	Yes	Yes	Salakamcheruvu	362
												Buddepalle	363
b	b	b	Yes	Yes	Yes	Yes		Yes	b	b	b	Narsapuram	364
												Peddajalalpuram	365
b	b	b	Yes	Yes	Yes	b		Yes	b	b	b	Chennavaram	366
Yes	Yes	Yes	Yes	Yes	Yes	c		Yes	b	b	c	Lolur	367
a	a	c	Yes	Yes	Yes	Yes		Yes	b	b	c	Akuledu	368
												Karnatakampalle	369
c	Yes	Yes	Yes	Yes	Yes	Yes		Yes	b	b	c	Chakrayapeta	370
c	a	Yes	Yes	Yes	Yes	Yes		Yes	Yes	Yes	Yes	Singanamala	371
c	a	b	Yes	Yes	Yes	b		Yes	b	b	b	Matlagondi	372
c	a	b	Yes	Yes	Yes	b		Yes	b	b	Yes	Sodanapalle	373
c	Yes	Yes	Yes	Yes	Yes	Yes		Yes	b	b	c	Peravali	374
1	3	4	19	18	19	8	0	19	3	3	4		

**Census of India 2011- Village Directory
Amenities and Land use (As on 2009)**

Name of District : Anantapur

Location Code No.: 0553

Name of Mandal Parishad : Singanamala

Location Code No.: 0992

Sl. No.	Name of Village	Availability of miscellaneous facilities (If amenities available code -Yes is given, If not available within the village, the distance range code viz; a for < 5 Kms, b for 5-10 Kms and c for 10+ kms of nearest place where facility is available is given).									
		Self-Help Group (SHG)	Public distribution system (PDS) shop	Mandis / Regular market	Weekly Haat	Agricultural marketing society	Integrated Child Development Scheme (Nutritional Centres)	Anganwadi Centre (Nutritional Centres)	Others (Nutritional Centres)	ASHA (Accredited Social Health Activist)	Community centre with/without TV
1	2	80	81	82	83	84	85	86	87	88	89
353	Kallumadi	Yes	Yes	c	c	c	c	Yes	Yes	Yes	a
354	Tarimela	Yes	Yes	c	c	c	c	Yes	Yes	Yes	a
355	Nidhanawada	Yes	a	c	c	c	c	Yes	Yes	b	Yes
356	Anandaraopeta	Yes	Yes	c	c	c	c	Yes	Yes	b	Yes
357	Rachepalle	Yes	Yes	c	c	c	c	Yes	Yes	b	Yes
358	Ullikallu	Yes	Yes	c	c	c	c	Yes	Yes	Yes	Yes
359	Korivipalle	Yes	Yes	c	c	c	c	Yes	Yes	Yes	c
360	Joolakalva	Yes	Yes	c	c	c	c	Yes	Yes	Yes	c
361	Cheelapalle	Yes	Yes	c	c	c	c	Yes	Yes	Yes	c
362	Salakamcheruvu	Yes	Yes	c	b	c	c	Yes	Yes	Yes	c
363	Buddepalle										
364	Narsapuram	Yes	Yes	b	c	c	b	Yes	Yes	Yes	b
365	Peddajalapuram										
366	Chennavaram	Yes	Yes	b	b	c	b	Yes	Yes	Yes	b
367	Lolur	Yes	Yes	c	b	c	c	Yes	Yes	a	c
368	Akuledu	Yes	Yes	c	b	c	c	Yes	Yes	b	c
369	Karnatakampalle										
370	Chakrayapeta	Yes	Yes	b	b	c	b	Yes	Yes	Yes	c
371	Singanamala	Yes	Yes	Yes	c	c	Yes	Yes	Yes	b	c
372	Matlagondi	Yes	Yes	b	c	c	b	Yes	Yes	Yes	b
373	Sodanapalle	Yes	Yes	b	b	c	b	Yes	Yes	Yes	b
374	Peravali	Yes	Yes	b	b	c	b	Yes	Yes	b	c
Total		19	18	1	0	0	1	19	19	12	4

**Census of India 2011- Village Directory
Amenities and Land use (As on 2009)**

Name of District : Anantapur

Location Code No.: 0553

Name of Mandal Parishad : Singanamala

Location Code No.: 0992

Availability of miscellaneous facilities (If amenities available code -Yes is given, If not available within the village, the distance range code viz; a for < 5 Kms, b for 5-10 Kms and c for 10+ kms of nearest place where facility is available is given).								Availability of electricity (Yes/No)				Nearest Town		Name of Village	Sl. No.
Sports Field,	Sports Club / Recreation Centre	Cinema / Video Hall	Public Library	Public Reading Room	Newspaper Supply	Assembly Polling station	Birth & Death Registration Office	Power Supply for Domestic Use (ED)	Power Supply for Agricultural Use (EAG)	Power Supply for Commercial Use (EC)	Power Supply for All Uses (EA)	Name	Distance range code i.e. a for <5 Kms, b for 5-10 Kms and c for 10+ kms		
90	91	92	93	94	95	96	97	98	99	100	101	102	103	2	1
c	c	c	c	c	Yes	Yes	Yes	Yes	Yes	Yes	Yes	Anantapur	c	Kallumadi	353
c	c	c	c	c	Yes	Yes	Yes	Yes	Yes	Yes	Yes	Tadpatri	c	Tarimela	354
c	c	c	c	c	Yes	Yes	Yes	Yes	Yes	Yes	Yes	Tadpatri	c	Nidhanawada	355
c	c	c	b	c	Yes	a	a	Yes	Yes	Yes	Yes	Tadpatri	c	Anandaraopeta	356
c	c	c	c	c	Yes	Yes	Yes	Yes	Yes	Yes	Yes	Tadpatri	c	Rachepalle	357
c	c	c	c	c	Yes	Yes	Yes	Yes	Yes	Yes	Yes	Tadpatri	c	Ullikallu	358
c	c	c	c	c	Yes	Yes	Yes	Yes	Yes	Yes	Yes	Tadpatri	c	Korivipalle	359
c	c	c	c	c	Yes	Yes	Yes	Yes	Yes	Yes	Yes	Tadpatri	c	Joolakalva	360
c	c	c	c	c	Yes	Yes	Yes	Yes	Yes	Yes	Yes	Tadpatri	c	Cheelapalle	361
c	c	c	c	c	Yes	Yes	Yes	Yes	Yes	Yes	Yes	Tadpatri	c	Salakamcheruvu	362
												Tadpatri	c	Buddepalle	363
c	c	c	b	b	Yes	Yes	Yes	Yes	Yes	Yes	Yes	Tadpatri	c	Narsapuram	364
												Tadpatri	c	Peddajalapuram	365
c	c	c	b	b	Yes	Yes	Yes	Yes	Yes	Yes	Yes	Tadpatri	c	Chennavaram	366
c	c	c	a	a	Yes	Yes	Yes	Yes	Yes	Yes	Yes	Tadpatri	c	Lolur	367
c	c	c	c	c	Yes	Yes	Yes	Yes	Yes	Yes	Yes	Tadpatri	c	Akuledu	368
												Tadpatri	c	Karnatakampalle	369
c	c	Yes	b	b	Yes	Yes	Yes	Yes	Yes	Yes	Yes	Tadpatri	c	Chakrayapeta	370
Yes	c	c	Yes	Yes	Yes	Yes	Yes	Yes	Yes	Yes	Yes	Tadpatri	c	Singanamala	371
b	c	c	b	b	Yes	Yes	a	Yes	Yes	Yes	Yes	Tadpatri	c	Matlagondi	372
c	c	c	b	b	Yes	Yes	Yes	Yes	Yes	Yes	Yes	Tadpatri	c	Sodanapalle	373
c	c	c	c	b	Yes	Yes	Yes	Yes	Yes	Yes	Yes	Tadpatri	c	Peravali	374
1	0	1	1	1	19	18	17	19	19	19	19		0		

**Census of India 2011- Village Directory
Amenities and Land use (As on 2009)**

Name of District : Anantapur

Location Code No.: 0553

Name of Mandal Parishad : Singanamala

Location Code No.: 0992

Sl. No.	Name of Village	Land Use										
		Area under different types of land use (in hectares rounded up to one decimal place)										
		Forests	Area under Non-agricultural Uses	Barren and Un-cultivable land	Permanent Pastures and Other Grazing Lands	Land Under Miscellaneous Tree Crops etc.	Culturable Waste Land	Fallow lands other than current fallows	Current Fallows	Net Area Sown	Total Irrigated Land Area	Total Un-irrigated Land Area
1	2	104	105	106	107	108	109	110	111	112	113	114
353	Kallumadi	0	148.9	278.3	10.9	8.1	331.8	135.1	936.8	405.1	422.5	1054.4
354	Tarimela	1921.8	127.8	446	8.1	0	125.8	85.4	405.6	1112.5	351.9	1251.6
355	Nidhanawada	0	60.3	10.8	0	0	0	0	150.1	354.8	223.4	281.5
356	Anandaraopeta	119	32	15.2	0	0	10.1	0	127.1	479.6	121.4	485.2
357	Rachepalle	0	397.8	67.2	0	0	21	10.1	147.7	650.1	254.5	553.4
358	Ullikallu	0	73.6	72	0	0	4.8	0	309.4	439	305.5	442.9
359	Korivipalle	0	46.9	402.2	15	2	15.8	17.8	218	315.3	244	307.1
360	Joolakalva	688.1	94.7	194	0	2	4	0	715.1	352.1	256.6	810.6
361	Cheelapalle	0	72	72.4	0	2.8	23.1	0	189.8	199.9	65.6	324.2
362	Salakamcheruvu	481.6	274.8	162.2	0	0	50.2	41.3	449.2	378.8	139.2	730.1
363	Buddepalle	0	29.1	47.7	0	0	2	0	42.9	328.2	63.1	308
364	Narsapuram	588.2	210	98.9	0	0	131.9	0	225.1	124.9	92.7	257.3
365	Peddajalalpuram	307.1	11.7	0	0	0	178.9	0	120.2	195.1	9.3	306
366	Chennavaram	0	102.8	60	0	0	25.9	0	431.4	269.9	40.9	660.5
367	Lolur	0	82.6	0	0	0	79.2	21.1	474.7	246.4	81.3	660.9
368	Akuledu	0	53	151.5	0	0	271.9	17.8	935	476.7	99.1	1330.4
369	Karnatakampalle	0	4.9	0	0	0	0	0	36.4	7.7	2	42.1
370	Chakrayapeta	0	137.1	431.2	0	4	150.1	0	769.3	300.3	122.6	947
371	Singanamala	705.2	1070.8	270	0	0	0	116.1	807.3	203.6	63.1	1063.9
372	Matlagondi	246.8	51.8	197.2	0	0	49	0	339.9	202.4	38.4	503.9
373	Sodanapalle	0	138	127.4	0	4.8	197.9	68	654.4	349.5	94.3	977.5
374	Peravali	0	111.7	138.7	0	6	87.8	61.1	830.8	282.9	139.6	1035.2
Total		5057.8	3332.3	3242.9	34	29.7	1761	573.8	9316.2	7674.8	3231	14334

**Census of India 2011- Village Directory
Amenities and Land use (As on 2009)**

Name of District : Anantapur

Location Code No.: 0553

Name of Mandal Parishad : Singanamala

Location Code No.: 0992

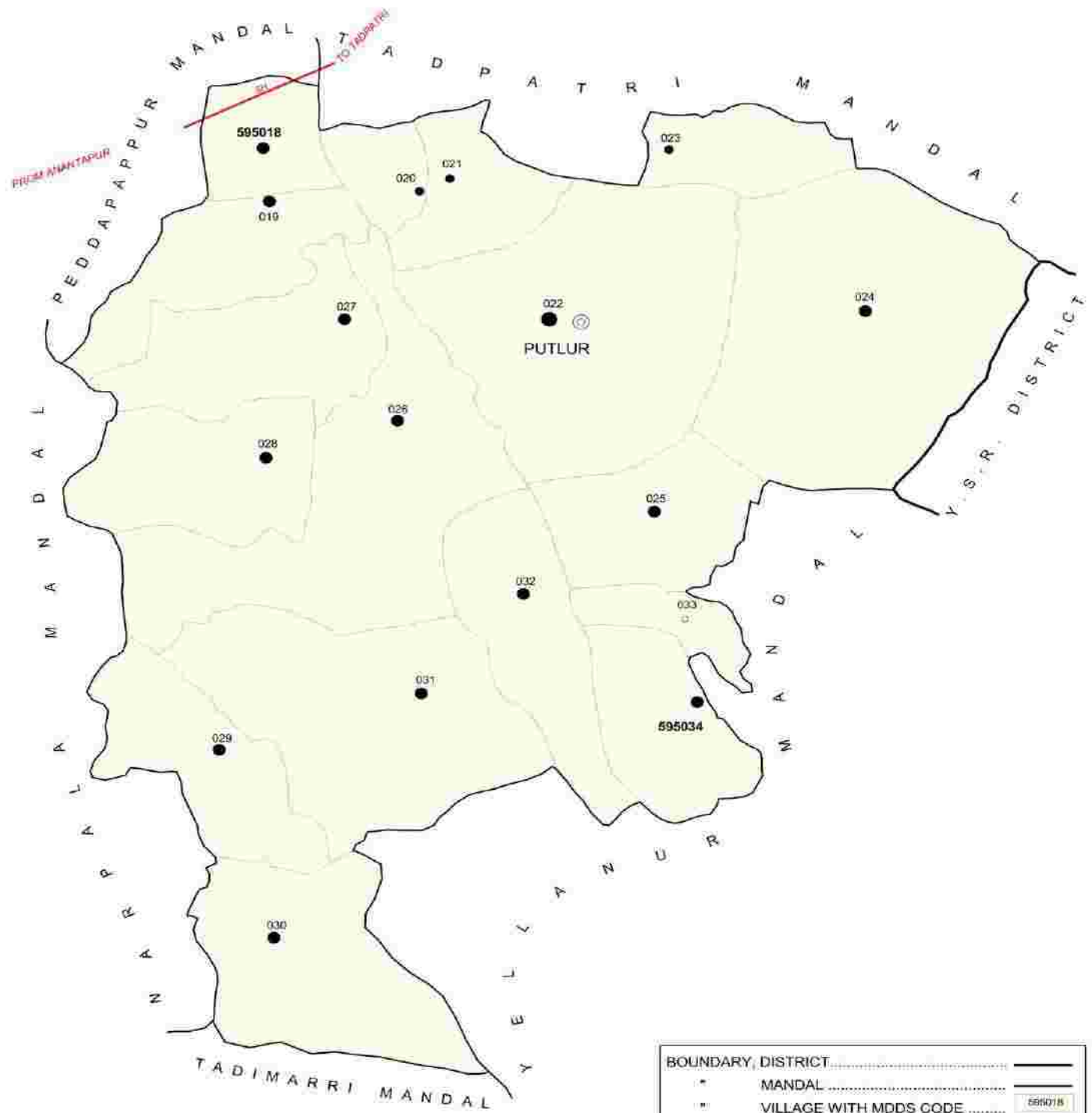
Land Use					Name of three most important commodities manufactured			Name of Village	Sl. No.
Area irrigated by source (in hectare).					First	Second	Third		
Canals (C)	Wells/Tube-wells(W/TW)	Tanks/Lakes(T/L)	Water Falls(WF)	Others(O)					
115	116	117	118	119	120	121	122	2	1
74.9	347.6	0	0	0				Kallumadi	353
41.2	310.6	0	0	0				Tarimela	354
0	223.4	0	0	0				Nidhanawada	355
0	121.4	0	0	0				Anandaraopeta	356
0	254.5	0	0	0				Rachepalle	357
0	305.5	0	0	0				Ullikallu	358
0	244	0	0	0				Korivipalle	359
0	256.6	0	0	0				Joolakalva	360
0	65.6	0	0	0				Cheelapalle	361
0	139.2	0	0	0				Salakamcheruvu	362
0	63.1	0	0	0				Buddepalle	363
0	92.7	0	0	0				Narsapuram	364
0	9.3	0	0	0				Peddajalapuram	365
0	40.9	0	0	0				Chennavaram	366
0	81.3	0	0	0	Camphor	Fertilizers		Lolur	367
0	99.1	0	0	0				Akuledu	368
0	2	0	0	0				Karnatakampalle	369
0	122.6	0	0	0				Chakrayapeta	370
0	63.1	0	0	0				Singanamala	371
0	38.4	0	0	0				Matlagondi	372
0	94.3	0	0	0				Sodanapalle	373
0	139.6	0	0	0				Peravali	374
116.1	3114.8	0	0	0					

AREA : 342.16 Kms.
 POPULATION : 38902
 No. OF TOWNS : NIL
 No. OF VILLAGES : 17
 DISTANCE FROM Dist. H.Qrts.
 TO MANDAL : 66 Kms.

INDIA
 ANDHRA PRADESH
PUTLUR MANDAL
 ANANTAPUR DISTRICT



KILOMETRES



BOUNDARY, DISTRICT	—————
MANDAL	—————
VILLAGE WITH MDD'S CODE	● 595018
HEADQUARTERS, MANDAL	⊙
POPULATION SIZE OF VILLAGES: BELOW 200, 500-999, 1000-4999, 5000 AND ABOVE	○ ● ● ● ●
STATE HIGHWAY	—SH—

**ALPHABETICAL LIST OF VILLAGES (MANDAL PARISHAD WISE)
ANANTAPUR DISTRICT**

Sl. No.	Name of Village	2011 Census Location Code No.	2001 Census Location Code No.
1	2	3	4
Name of Mandal Parishad : Putlur			
Name of Mandal : Putlur (0023)			
1	Arakativemula	2855305326595018	2822002302602800
2	Chalavemula	2855305326595032	2822002302604200
3	Cherlopalli	2855305326595026	2822002302603600
4	Chinnamallepalle	2855305326595033	2822002302604300
5	Chintakunta	2855305326595020	2822002302603000
6	Chintalapalle	2855305326595034	2822002302604400
7	Dosaledu	2855305326595028	2822002302603800
8	Ellutla	2855305326595030	2822002302604000
9	Gandlapadu	2855305326595023	2822002302603300
10	Kadavakallu	2855305326595027	2822002302603700
11	Kandikapula	2855305326595021	2822002302603100
12	Komatikuntla	2855305326595025	2822002302603500
13	Kummanamala	2855305326595031	2822002302604100
14	Madugupalle	2855305326595029	2822002302603900
15	Putlur	2855305326595022	2822002302603200
16	Sanagalaguduru	2855305326595024	2822002302603400
17	Surepalli	2855305326595019	2822002302602900

**Census of India 2011- Village Directory
Amenities and Land use (As on 2009)**

Name of District : Anantapur

Location Code No.: 0553

Name of Mandal Parishad : Putlur

Location Code No.: 0993

Sl. No.	Name of Village	Location code no.	Total area of the village (in hectares rounded up to one decimal place)	Total population (2011 census)	Number of households (2011 census)	Number of educational amenities available (If not available within the village, the distance range code viz; a for < 5 Kms, b for 5-10 Kms and c for 10+ kms of nearest place where facility is available is given).									
						Pre-Primary school (PP)	Primary school (P)	Middle school (M)	Secondary School (S)	Senior Secondary school (SS)	Degree college of arts science & commerce (ASC)	Engineering college(EC)	Medical college (MC)	Management institute (MI)	Polytechnic (Pt)
1	2	3	4	5	6	7	8	9	10	11	12	13	14	15	16
375	Arakativemula	595018	764	2034	498	c	3	1	c	c	c	c	c	c	c
376	Surepalli	595019	1453	1711	415	c	3	1	a	c	c	c	c	c	c
377	Chintakunta	595020	431	863	201	c	1	1	b	c	c	c	c	c	c
378	Kandikapula	595021	1054	615	127	c	2	a	b	c	c	c	c	c	c
379	Putlur	595022	4062	5848	1432	1	8	1	1	c	c	c	c	c	c
380	Gandlapadu	595023	841	572	151	b	2	a	a	b	b	b	c	b	b
381	Sanagalaguduru	595024	4864	4285	1067	c	8	2	1	2	c	c	c	c	c
382	Komatikuntla	595025	1311	1829	441	c	1	1	b	c	c	c	c	c	c
383	Cherlopalli	595026	3598	3334	819	c	3	1	a	c	c	c	c	c	c
384	Kadavakallu	595027	2103	4040	975	1	4	1	1	c	c	c	c	c	c
385	Dosaledu	595028	1005	1683	408	c	3	1	a	c	c	c	c	c	c
386	Madugupalle	595029	924	2296	528	b	2	1	b	b	c	c	c	c	c
387	Ellutla	595030	2538	2372	606	c	1	1	1	c	c	c	c	c	c
388	Kummanamala	595031	3587	2494	627	c	5	1	b	1	c	c	c	c	c
389	Chalavemula	595032	1665	1247	308	c	1	1	b	c	c	c	c	c	c
390	Chinnamallepalle	595033	420	44	14	c	1	1	b	c	c	c	c	c	c
391	Chintalapalle	595034	1299	1635	397	c	1	1	c	c	c	c	c	c	c
Total			31919	36902	9014	2	49	16	4	3	0	0	0	0	0

**Census of India 2011- Village Directory
Amenities and Land use (As on 2009)**

Name of District : Anantapur

Location Code No.: 0553

Name of Mandal Parishad : Putlur

Location Code No.: 0993

Number of educational amenities available (If not available within the village, the distance range code viz; a for <5 Kms, b for 5-10 Kms and c for 10+ kms of nearest place where facility is available is given).				Number of Medical Amenities available. (If not available within the village, the distance range code viz; a for < 5 Kms, b for 5-10 Kms and c for 10+ kms of nearest place where facility is available is given).											Name of Village	Sl. No.
Vocational training school /ITI	Non-formal training centre (NFTC)	Special school for disabled (SSD)	Others (specify)	Community health centre (CHC)	Primary health centre (PHC)	Primary health sub centre (PHS)	Maternity and child welfare centre (MCW)	T. B. clinic (TBC)	Hospital-allopathic (HA)	Hospital-alternative medicine (HO)	Dispensary (D)	Veterinary hospital (VH)	Mobile health clinic (MHC)	Family welfare centre (FWC)		
17	18	19	20	21	22	23	24	25	26	27	28	29	30	31	2	1
c	c	c		c	c	1	c	c	c	c	c	c	c	c	Arakativemula	375
c	c	c		c	c	a	c	c	c	c	c	c	c	c	Surepalli	376
b	c	c		c	b	b	c	c	c	c	c	b	b	c	Chintakunta	377
b	c	c		c	b	b	c	c	c	c	c	b	b	c	Kandikapula	378
1	c	c		c	1	1	c	c	c	c	1	1	b	c	Putlur	379
b	c	c		c	b	a	c	c	b	b	b	b	b	b	Gandlapadu	380
b	c	c		c	b	1	c	c	c	c	c	b	b	c	Sanagalaguduru	381
b	c	c		c	b	b	c	c	c	c	c	b	b	c	Komatikuntla	382
b	c	c		c	b	a	c	c	c	c	c	b	b	c	Cherlopalli	383
b	c	c		c	b	1	c	c	c	c	1	b	b	c	Kadavakallu	384
c	c	c		c	c	a	c	c	c	c	c	c	c	c	Dosaledu	385
c	c	c		b	b	b	c	c	c	c	c	b	c	c	Madugupalle	386
c	c	c		c	b	1	c	c	c	c	c	c	c	c	Ellutla	387
c	c	c		c	c	1	c	c	c	c	c	c	c	c	Kummanamala	388
c	c	c		c	c	b	c	c	c	c	c	c	c	c	Chalavemula	389
b	c	c		c	b	a	c	c	c	c	c	b	1	c	Chinnamallepalle	390
c	c	c		c	c	1	c	c	c	c	c	c	c	c	Chintalapalle	391
1	0	0	0	0	1	7	0	0	0	0	2	1	1	0		

**Census of India 2011- Village Directory
Amenities and Land use (As on 2009)**

Name of District : Anantapur

Location Code No.: 0553

Name of Mandal Parishad : Putlur

Location Code No.: 0993

Sl. No.	Name of Village	Number of Non-Government Medical Amenities available.							Availability of drinking water - Yes / No								
		Charitable non Govt. hospital/Nursing home.	Medical practitioner with MBBS Degree	Medical practitioner with other degree	Medical practitioner with no degree	Traditional practitioner and faith healer	Medicine Shop	Others	Tap water (Treated/Untreated)	Well water (Covered / Uncovered well)	Hand Pump	Tube wells / Bore well	Spring	River / Canal	Tank / Pond / Lake	Others	
1	2	32	33	34	35	36	37	38	39	40	41	42	43	44	45	46	
375	Arakativemula	0	0	0	0	0	0	0	Yes	No	Yes	Yes	No	No	No	No	
376	Surepalli	0	0	0	0	0	0	0	Yes	No	Yes	No	No	No	No	No	
377	Chintakunta	0	0	0	0	0	0	0	Yes	No	Yes	No	No	No	No	No	
378	Kandikapula	0	0	0	0	0	0	0	Yes	No	Yes	No	No	No	No	No	
379	Putlur	0	0	2	0	0	0	0	Yes	No	Yes	Yes	No	No	No	No	
380	Gandlapadu	0	0	0	0	0	0	0	Yes	No	Yes	No	No	No	No	No	
381	Sanagalaguduru	0	0	0	0	0	0	0	Yes	No	Yes	No	No	No	No	No	
382	Komatikuntla	0	0	0	0	0	0	0	Yes	No	Yes	Yes	No	No	No	No	
383	Cherlopalli	0	0	2	0	0	0	0	Yes	No	Yes	Yes	No	No	No	No	
384	Kadavakallu	0	0	2	0	0	1	0	Yes	No	Yes	Yes	No	No	No	No	
385	Dosaledu	0	0	0	0	0	0	0	Yes	No	Yes	Yes	No	No	No	No	
386	Madugupalle	0	0	0	0	0	0	0	Yes	No	Yes	No	No	No	No	No	
387	Ellutla	0	0	1	0	0	0	0	Yes	No	Yes	Yes	No	No	No	No	
388	Kummanamala	0	0	0	0	0	0	0	Yes	No	Yes	Yes	No	No	No	No	
389	Chalavemula	0	0	0	0	0	0	0	Yes	No	Yes	No	No	No	No	No	
390	Chinnamallepalle	0	0	0	0	0	0	0	Yes	No	Yes	No	No	No	No	No	
391	Chintalapalle	0	0	1	0	0	0	0	Yes	No	Yes	Yes	No	No	No	No	
Total		0	0	8	0	0	1	0	17	0	17	9	0	0	0	0	

**Census of India 2011- Village Directory
Amenities and Land use (As on 2009)**

Name of District : Anantapur

Location Code No.: 0553

Name of Mandal Parishad : Putlur

Location Code No.: 0993

Availability of toilet & others Yes / No				Communication and transport facilities (If amenities available code -Yes is given except for Village Pin Code ,If not available within the village , the distance range code viz; a for < 5 Kms, b for 5-10 Kms and c for 10+ kms of nearest place where facility is available is given).									Name of Village	Sl. No.
Community toilet including bath.	Community toilet excluding bath.	Rural sanitary mart or sanitary hardware outlet available near the village.	Community bio- gas or recycle of waste for productive use.	Post office(PO)	Sub post office (SPO)	Post & Telegraph office (P&TO)	Village Pin Code	Telephones (Land lines)	Public call office (PCO)	Mobile phone coverage	Internet cafes/ Common service centre (CSC)			
47	48	49	50	51	52	53	54	55	56	57	58	2	1	
No	No	No	No	Yes	b	b	515414	Yes	Yes	Yes	c	Arakativemula	375	
No	No	No	No	a	b	b	515414	Yes	Yes	Yes	c	Surepalli	376	
No	No	No	No	a	b	c	515414	Yes	Yes	Yes	c	Chintakunta	377	
No	No	No	No	a	b	c	515414	Yes	Yes	Yes	c	Kandikapula	378	
No	No	No	No	Yes	Yes	Yes	515414	Yes	Yes	Yes	c	Putlur	379	
No	No	No	No	a	a	c	515414	Yes	Yes	Yes	b	Gandlapadu	380	
No	No	No	No	a	a	b	515414	Yes	Yes	Yes	c	Sanagalaguduru	381	
No	No	No	No	a	a	c	515414	Yes	Yes	Yes	c	Komatikuntla	382	
No	No	No	No	Yes	b	c	515414	Yes	Yes	Yes	c	Cherlopalli	383	
No	No	No	No	Yes	a	c	515414	Yes	Yes	Yes	c	Kadavakallu	384	
No	No	No	No	a	b	c	515414	Yes	Yes	Yes	c	Dosaledu	385	
No	No	No	No	a	a	c	515414	Yes	Yes	Yes	c	Madugupalle	386	
No	No	No	No	Yes	a	c	515414	Yes	Yes	Yes	c	Ellutla	387	
No	No	No	No	Yes	b	c	515414	Yes	Yes	Yes	c	Kummanamala	388	
No	No	No	No	a	a	c	515414	Yes	Yes	Yes	c	Chalavemula	389	
No	No	No	No	a	a	c	515414	Yes	a	Yes	c	Chinnamallepalle	390	
No	No	No	No	a	b	c	515414	Yes	Yes	Yes	c	Chintalapalle	391	
0	0	0	0	6	1	1		17	16	17	0			

**Census of India 2011- Village Directory
Amenities and Land use (As on 2009)**

Name of District : Anantapur

Location Code No.: 0553

Name of Mandal Parishad : Putlur

Location Code No.: 0993

Sl. No.	Name of Village	Communication and transport facilities (If amenities available code -Yes is given except for Village Pin Code, If not available within the village, the distance range code viz; a for < 5 Kms, b for 5-10 Kms and c for 10+ kms of nearest place where facility is available is given).								
		Private courier facility	Bus service (Public & Private)	Railway stations	Auto/Modified Autos	Taxis and Vans	Tractors	Cycle-pulled rickshaws(Manual & Machine driven)	Carts driven by animals	Sea /River ferry service
1	2	59	60	61	62	63	64	65	66	67
375	Arakativemula	c	Yes	c	Yes	c	Yes		Yes	
376	Surepalli	c	Yes	c	Yes	c	Yes		Yes	
377	Chintakunta	c	Yes	c	Yes	c	Yes		Yes	
378	Kandikapula	c	Yes	c	Yes	c	Yes		Yes	
379	Putlur	c	Yes	c	Yes	c	Yes		Yes	
380	Gandlapadu	b	Yes	b	Yes	b	Yes		Yes	
381	Sanagalaguduru	c	Yes	c	Yes	c	Yes		Yes	
382	Komatikuntla	c	Yes	c	Yes	c	Yes		Yes	
383	Cherlopalli	c	Yes	c	Yes	c	Yes		Yes	
384	Kadavakallu	c	Yes	c	Yes	c	Yes		Yes	
385	Dosaledu	c	a	c	Yes	c	Yes		Yes	
386	Madugupalle	c	Yes	c	Yes	b	Yes		Yes	
387	Ellutla	c	Yes	c	Yes	c	Yes		Yes	
388	Kummanamala	c	Yes	c	Yes	c	Yes		Yes	
389	Chalavemula	c	Yes	c	Yes	c	Yes		Yes	
390	Chinnamallepalle	c	Yes	c	Yes	c	Yes		Yes	
391	Chintalapalle	c	Yes	c	Yes	c	Yes		Yes	
Total		0	16	0	17	0	17	0	17	0

**Census of India 2011- Village Directory
Amenities and Land use (As on 2009)**

Name of District : Anantapur

Location Code No.: 0553

Name of Mandal Parishad : Putlur

Location Code No.: 0993

Village connected to highways,village roads, banks & credit societies (If amenities available code -Yes is given, If not available within the village , the distance range code viz; a for < 5 Kms, b for 5-10 Kms and c for 10+ kms of nearest place where facility is available is given).												Name of Village	Sl. No.
Connected to national highway(NH)	Connected to state highway(SH)	Connected to major district road (MDR)	Connected to others district road	Pucca roads	Kutchcha roads	Water bounded macadam(WBM) roads	Navigable waterway (river/canal)(NW)	Footpaths (FP)	Commercial & Co-operative Banks	ATM	Agricultural Credit Societies		
68	69	70	71	72	73	74	75	76	77	78	79	2	1
c	b	c	Yes	Yes	Yes	Yes		Yes	Yes	Yes	Yes	Arakativemula	375
c	b	c	Yes	Yes	Yes	b		Yes	b	b	c	Surepalli	376
c	c	b	Yes	Yes	Yes	b		Yes	a	a	b	Chintakunta	377
c	c	b	Yes	Yes	Yes	b		Yes	a	a	c	Kandikapula	378
c	c	b	Yes	Yes	Yes	Yes		Yes	Yes	Yes	Yes	Putlur	379
c	b	b	Yes	Yes	Yes	b		Yes	b	b	b	Gandlapadu	380
c	c	b	Yes	Yes	Yes	Yes		Yes	c	c	Yes	Sanagalaguduru	381
c	c	b	Yes	Yes	Yes	b		Yes	c	c	c	Komatikuntla	382
c	c	b	Yes	Yes	Yes	Yes		Yes	c	c	Yes	Cherlopalli	383
c	c	b	Yes	Yes	Yes	Yes		Yes	c	c	Yes	Kadavakallu	384
c	c	c	Yes	Yes	Yes	b		Yes	c	c	c	Dosaledu	385
c	c	c	Yes	Yes	Yes	b		Yes	b	b	b	Madugupalle	386
c	c	c	Yes	Yes	Yes	Yes		Yes	c	c	Yes	Ellutla	387
c	c	c	Yes	Yes	Yes	Yes		Yes	c	c	c	Kummanamala	388
c	c	c	Yes	Yes	Yes	b		Yes	c	c	c	Chalavemula	389
c	c	b	Yes	b	Yes	b		Yes	c	c	b	Chinnamallepalle	390
c	c	c	Yes	Yes	Yes	b		Yes	c	c	Yes	Chintalapalle	391
0	0	0	17	16	17	7	0	17	2	2	7		

**Census of India 2011- Village Directory
Amenities and Land use (As on 2009)**

Name of District : Anantapur

Location Code No.: 0553

Name of Mandal Parishad : Putlur

Location Code No.: 0993

Sl. No.	Name of Village	Availability of miscellaneous facilities (If amenities available code -Yes is given, If not available within the village, the distance range code viz; a for < 5 Kms, b for 5-10 Kms and c for 10+ kms of nearest place where facility is available is given).									
		Self-Help Group (SHG)	Public distribution system (PDS) shop	Mandis / Regular market	Weekly Haat	Agricultural marketing society	Integrated Child Development Scheme (Nutritional Centres)	Anganwadi Centre (Nutritional Centres)	Others (Nutritional Centres)	ASHA (Accredited Social Health Activist)	Community centre with/without TV
1	2	80	81	82	83	84	85	86	87	88	89
375	Arakativemula	Yes	Yes	c	b	c	Yes	Yes	Yes	Yes	c
376	Surepalli	Yes	Yes	c	b	c	Yes	Yes	Yes	Yes	c
377	Chintakunta	Yes	Yes	b	b	c	Yes	Yes	Yes	Yes	c
378	Kandikapula	Yes	Yes	b	b	c	Yes	Yes	Yes	Yes	c
379	Putlur	Yes	Yes	Yes	b	c	Yes	Yes	Yes	Yes	c
380	Gandlapadu	Yes	Yes	b	b	b	Yes	Yes	Yes	Yes	b
381	Sanagalaguduru	Yes	Yes	b	c	c	Yes	Yes	Yes	Yes	c
382	Komatikuntla	Yes	Yes	b	c	c	Yes	Yes	Yes	Yes	c
383	Cherlopalli	Yes	Yes	b	c	c	Yes	Yes	Yes	Yes	c
384	Kadavakallu	Yes	Yes	b	c	c	Yes	Yes	Yes	Yes	c
385	Dosaledu	Yes	Yes	c	c	c	Yes	Yes	Yes	Yes	c
386	Madugupalle	Yes	Yes	c	b	b	Yes	Yes	Yes	Yes	b
387	Ellutla	Yes	Yes	c	c	c	Yes	Yes	Yes	Yes	c
388	Kummanamala	Yes	Yes	c	c	c	Yes	Yes	Yes	Yes	c
389	Chalavemula	Yes	Yes	c	c	c	Yes	Yes	Yes	b	c
390	Chinnamallepalle	Yes	a	b	b	c	Yes	a	Yes	a	c
391	Chintalapalle	Yes	Yes	c	b	c	Yes	Yes	Yes	Yes	c
Total		17	16	1	0	0	17	16	17	15	0

**Census of India 2011- Village Directory
Amenities and Land use (As on 2009)**

Name of District : Anantapur

Location Code No.: 0553

Name of Mandal Parishad : Putlur

Location Code No.: 0993

Availability of miscellaneous facilities (If amenities available code -Yes is given, If not available within the village, the distance range code viz; a for < 5 Kms, b for 5-10 Kms and c for 10+ kms of nearest place where facility is available is given).								Availability of electricity (Yes/No)				Nearest Town		Name of Village	Sl. No.
Sports Field,	Sports Club / Recreation Centre	Cinema / Video Hall	Public Library	Public Reading Room	Newspaper Supply	Assembly Polling station	Birth & Death Registration Office	Power Supply for Domestic Use (ED)	Power Supply for Agricultural Use (EAG)	Power Supply for Commercial Use (EC)	Power Supply for All Uses (EA)	Name	Distance range code i.e. a for <5 Kms, b for 5-10 Kms and c for 10+ kms		
90	91	92	93	94	95	96	97	98	99	100	101	102	103	2	1
c	c	c	c	c	Yes	Yes	Yes	Yes	Yes	Yes	Yes	Tadpatri	c	Arakativemula	375
c	c	c	c	c	Yes	Yes	Yes	Yes	Yes	Yes	Yes	Tadpatri	c	Surepalli	376
c	c	c	b	b	Yes	Yes	Yes	Yes	Yes	Yes	Yes	Tadpatri	c	Chintakunta	377
c	c	c	b	b	Yes	Yes	Yes	Yes	Yes	Yes	Yes	Tadpatri	c	Kandikapula	378
c	c	c	Yes	Yes	Yes	Yes	Yes	Yes	Yes	Yes	Yes	Tadpatri	c	Putlur	379
b	b	b	b	b	Yes	Yes	Yes	Yes	Yes	Yes	Yes	Tadpatri	b	Gandlapadu	380
c	c	c	b	b	Yes	Yes	Yes	Yes	Yes	Yes	Yes	Tadpatri	c	Sanagalaguduru	381
c	c	c	c	c	Yes	Yes	Yes	Yes	Yes	Yes	Yes	Tadpatri	c	Komatikuntla	382
c	c	c	b	b	Yes	Yes	Yes	Yes	Yes	Yes	Yes	Tadpatri	c	Cherlopalli	383
c	c	c	b	b	Yes	Yes	Yes	Yes	Yes	Yes	Yes	Tadpatri	c	Kadavakallu	384
c	c	c	c	c	Yes	Yes	Yes	Yes	Yes	Yes	Yes	Tadpatri	c	Dosaledu	385
c	c	b	b	b	Yes	Yes	Yes	Yes	Yes	Yes	Yes	Tadpatri	c	Madugupalle	386
c	c	c	c	c	Yes	Yes	Yes	Yes	Yes	Yes	Yes	Tadpatri	c	Ellutla	387
c	c	c	c	c	Yes	Yes	Yes	Yes	Yes	Yes	Yes	Tadpatri	c	Kummanamala	388
c	c	c	c	c	Yes	Yes	Yes	Yes	Yes	Yes	Yes	Anantapur	c	Chalavemula	389
c	c	c	b	b	Yes	a	Yes	Yes	Yes	Yes	Yes	Anantapur	c	Chinnamallepalle	390
c	c	c	c	c	Yes	Yes	Yes	Yes	Yes	Yes	Yes	Anantapur	c	Chintalapalle	391
0	0	0	1	1	17	16	17	17	17	17	17		0		

**Census of India 2011- Village Directory
Amenities and Land use (As on 2009)**

Name of District : Anantapur

Location Code No.: 0553

Name of Mandal Parishad : Putlur

Location Code No.: 0993

Sl. No.	Name of Village	Land Use										
		Area under different types of land use (in hectares rounded up to one decimal place)										
		Forests	Area under Non-agricultural Uses	Barren and Un-cultivable land	Permanent Pastures and Other Grazing Lands	Land Under Miscellaneous Tree Crops etc.	Culturable Waste Land	Fallow lands other than current fallows	Current Fallows	Net Area Sown	Total Irrigated Land Area	Total Un-irrigated Land Area
1	2	104	105	106	107	108	109	110	111	112	113	114
375	Arakativemula	0	50	72	0	0	29	19	410	184	125	488
376	Surepalli	466.8	80	52.2	0	0	20	65	187	582	170	664
377	Chintakunta	0	46	92	0	0	8	5	14	266	39	246
378	Kandikapula	0	59	63	0	0	12	69	171	680	144	776
379	Putlur	0	313	607	0	0	44	60	448	2590	611	2487
380	Gandlapadu	0	7	0	0	0	7	7	158	662	0	827
381	Sanagalaguduru	0	137	3	0	0	49	34	1104	3537	148	4527
382	Komatikuntla	0	76	153	0	0	10	37	153	882	337	735
383	Cherlopalli	564.3	85	280.7	0	0	6	43	790	1829	453	2209
384	Kadavakallu	510.3	122	171.7	0	0	10	30	326	933	291	998
385	Dosaledu	636.8	15	133.2	0	0	26	24	61	109	155	39
386	Madugupalle	576.9	23	113.1	0	0	35	28	127	21	140	36
387	Ellutla	1346.7	58	101.3	114	0	5	10	257	646	450	463
388	Kummanamala	1698.1	70	105.9	0	0	8	90	758	857	310	1395
389	Chalavemula	0	22	703	0	0	26	35	47	832	31	883
390	Chinnamallepalle	0	22	61	0	0	7	11	0	319	141	189
391	Chintalapalle	0	26	679	0	0	12	0	80	502	243	339
Total		5799.9	1211	3391.1	114	0	314	567	5091	15431	3788	17301

**Census of India 2011- Village Directory
Amenities and Land use (As on 2009)**

Name of District : Anantapur

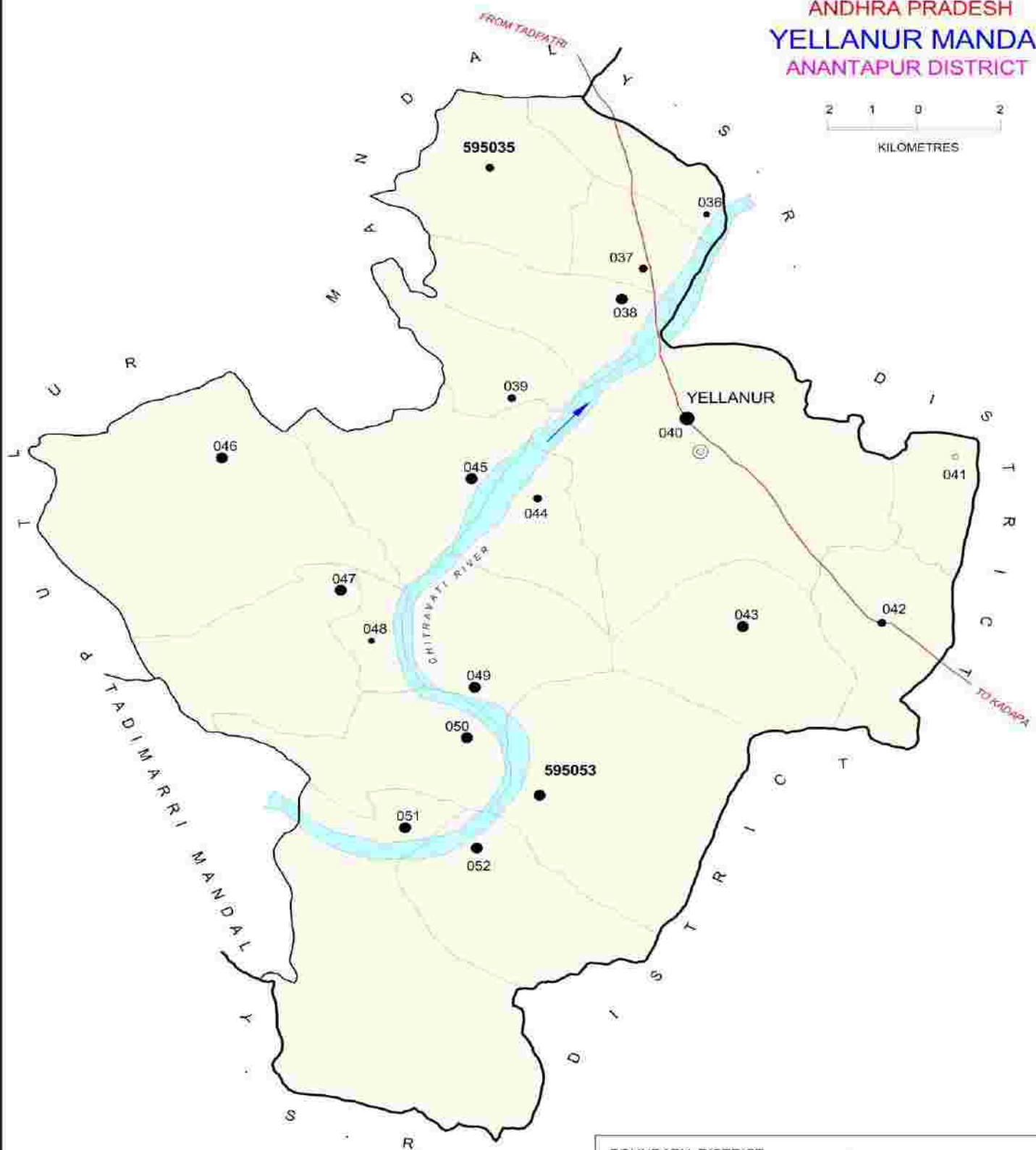
Location Code No.: 0553

Name of Mandal Parishad : Putlur

Location Code No.: 0993

Land Use					Name of three most important commodities manufactured			Name of Village	Sl. No.
Area irrigated by source (in hectare).					First	Second	Third		
Canals (C)	Wells/Tube-wells(W/TW)	Tanks/Lakes(T/L)	Water Falls(WF)	Others(O)					
115	116	117	118	119	120	121	122	2	1
0	125	0	0	0				Arakativemula	375
0	170	0	0	0				Surepalli	376
0	39	0	0	0				Chintakunta	377
0	144	0	0	0				Kandikapula	378
0	611	0	0	0				Putlur	379
0	0	0	0	0				Gandlapadu	380
0	148	0	0	0				Sanagalaguduru	381
0	337	0	0	0				Komatikuntla	382
0	453	0	0	0				Cherlopalli	383
0	291	0	0	0				Kadavakallu	384
0	155	0	0	0				Dosaledu	385
0	140	0	0	0				Madugupalle	386
0	450	0	0	0				Ellutla	387
0	310	0	0	0				Kummanamala	388
0	31	0	0	0				Chalavemula	389
0	141	0	0	0				Chinnamallepalle	390
0	243	0	0	0				Chintalapalle	391
0	3788	0	0	0					

INDIA
 ANDHRA PRADESH
YELLANUR MANDAL
 ANANTAPUR DISTRICT



AREA : 303.80 Kms.
 POPULATION : 35732
 No. OF TOWNS : NIL
 No. OF VILLAGES : 19
 DISTANCE FROM Dist. H.Qrts.
 TO MANDAL : 80 Kms.

BOUNDARY, DISTRICT	
" MANDAL	
" VILLAGE WITH MDDS CODE	
HEADQUARTERS, MANDAL	
POPULATION SIZE OF VILLAGES: BELOW 200,	
200-499, 500-999, 1000-4999, 5000 AND ABOVE....	
IMPORTANT METALLED ROAD	
RIVER/STREAM	

**ALPHABETICAL LIST OF VILLAGES (MANDAL PARISHAD WISE)
ANANTAPUR DISTRICT**

Sl. No.	Name of Village	2011 Census Location Code No.	2001 Census Location Code No.
1	2	3	4
Name of Mandal Parishad : Yellanur			
Name of Mandal : Yellanur (0024)			
1	Aravedu	2855305327595048	2822002402605800
2	Boppepalle	2855305327595046	2822002402605600
3	Bukkapuram	2855305327595047	2822002402605700
4	Chilamakuru	2855305327595045	2822002402605500
5	Goddumarri	2855305327595051	2822002402606100
6	Kacharlakunta	2855305327595041	2822002402605100
7	Kalluru	2855305327595053	2822002402606300
8	Kodumurthy	2855305327595044	2822002402605400
9	Mallagundla	2855305327595049	2822002402605900
10	Medukurthy	2855305327595036	2822002402604600
11	Nitturu	2855305327595037	2822002402604700
12	Pathapalle	2855305327595042	2822002402605200
13	Peddamallepalle	2855305327595038	2822002402604800
14	Singavaram	2855305327595052	2822002402606200
15	Thirumalapuram	2855305327595039	2822002402604900
16	Vemulapalle	2855305327595035	2822002402604500
17	Vennapurapalle	2855305327595043	2822002402605300
18	Y.Chintakayamanda	2855305327595050	2822002402606000
19	Yellanur	2855305327595040	2822002402605000

**Census of India 2011- Village Directory
Amenities and Land use (As on 2009)**

Name of District : Anantapur

Location Code No.: 0553

Name of Mandal Parishad : Yellanur

Location Code No.: 0994

Sl. No.	Name of Village	Location code no.	Total area of the village (in hectares rounded up to one decimal place)	Total population (2011 census)	Number of households (2011 census)	Number of educational amenities available (If not available within the village, the distance range code viz; a for < 5 Kms, b for 5-10 Kms and c for 10+ kms of nearest place where facility is available is given).									
						Pre-Primary school (PP)	Primary school (P)	Middle school (M)	Secondary School (S)	Senior Secondary school (SS)	Degree college of arts science & commerce (ASC)	Engineering college(EC)	Medical college (MC)	Management institute (MI)	Polytechnic (Pt)
1	2	3	4	5	6	7	8	9	10	11	12	13	14	15	16
392	Vemulapalle	595035	1399	957	244	c	1	1	c	c	c	c	c	c	c
393	Medukurthy	595036	498	463	117	c	3	1	c	1	c	c	c	c	c
394	Nitturu	595037	664	851	211	c	1	a	b	b	c	c	c	c	c
395	Peddamallepalle	595038	1125	1189	316	1	2	1	b	b	c	c	c	c	c
396	Thirumalapuram	595039	785	762	189	a	1	a	b	b	c	c	c	c	c
397	Yellanur	595040	3838	6715	1720	c	9	2	1	1	c	c	c	c	c
398	Kacharlakunta	595041	575	32	11	a	1	a	a	b	c	c	c	c	c
399	Pathapalle	595042	1175	937	262	b	2	1	b	b	c	c	c	c	c
400	Vennapurapalle	595043	1615	1791	451	b	2	1	1	b	c	c	c	c	c
401	Kodumurthy	595044	702	629	160	c	1	b	b	b	c	c	c	c	c
402	Chilamakuru	595045	1484	1584	393	c	3	1	b	b	c	c	c	c	c
403	Boppepalle	595046	3496	2867	751	c	3	1	1	c	c	c	c	c	c
404	Bukkapuram	595047	1500	2003	506	c	2	1	a	c	c	c	c	c	c
405	Aravedu	595048	336	296	68	c	1	a	a	c	c	c	c	c	c
406	Mallagundla	595049	1323	1369	335	b	3	1	a	c	c	c	c	c	c
407	Y.Chintakayamanda	595050	1261	4369	1160	c	4	1	1	c	c	c	c	c	c
408	Goddumari	595051	3577	2998	781	c	3	2	b	c	c	c	c	c	c
409	Singavaram	595052	1526	2898	750	b	3	1	b	c	c	c	c	c	c
410	Kalluru	595053	2797	3022	737	c	3	1	b	c	c	c	c	c	c
Total			29676	35732	9162	1	48	16	4	2	0	0	0	0	0

**Census of India 2011- Village Directory
Amenities and Land use (As on 2009)**

Name of District : Anantapur

Location Code No.: 0553

Name of Mandal Parishad : Yellanur

Location Code No.: 0994

Number of educational amenities available (If not available within the village, the distance range code viz; a for <5 Kms, b for 5-10 Kms and c for 10+ kms of nearest place where facility is available is given).				Number of Medical Amenities available. (If not available within the village, the distance range code viz; a for < 5 Kms, b for 5-10 Kms and c for 10+ kms of nearest place where facility is available is given).										Name of Village	Sl. No.	
Vocational training school /ITI	Non-formal training centre (NFTC)	Special school for disabled (SSD)	Others (specify)	Community health centre (CHC)	Primary health centre (PHC)	Primary health sub centre (PHS)	Maternity and child welfare centre (MCW)	T. B. clinic (TBC)	Hospital-allopathic (HA)	Hospital-alternative medicine (HO)	Dispensary (D)	Veterinary hospital (VH)	Mobile health clinic (MHC)			Family welfare centre (FWC)
17	18	19	20	21	22	23	24	25	26	27	28	29	30	31	2	1
c	c	c		c	c	b	c	c	c	c	c	c	1	c	Vemulapalle	392
c	c	c		c	c	a	c	c	c	c	c	c	c	c	Medukurthy	393
b	c	c		c	b	1	c	c	c	c	c	b	1	c	Nitturu	394
b	c	c		c	b	a	c	c	c	c	c	b	b	c	Peddammallepalle	395
b	c	c		c	b	a	c	c	c	c	c	b	1	c	Thirumalapuram	396
1	c	c		c	1	b	c	c	c	c	c	1	1	c	Yellanur	397
b	c	c		c	b	a	c	c	c	c	c	b	1	c	Kacharlakunta	398
b	c	c		c	b	a	c	c	c	c	c	b	1	c	Pathapalle	399
b	c	c		c	b	1	c	c	c	c	c	b	1	c	Vennapurapalle	400
b	c	c		c	b	a	c	c	c	c	c	b	b	c	Kodumurthy	401
b	c	c		c	b	b	c	c	c	c	c	b	b	c	Chilamakuru	402
c	c	c		c	b	1	c	c	c	c	c	b	c	c	Boppepalle	403
c	c	c		c	a	1	c	c	c	c	c	c	1	c	Bukkapuram	404
c	c	c		c	a	a	c	c	c	c	c	c	c	c	Aravedu	405
c	c	c		c	c	a	c	c	c	c	c	c	c	c	Mallagundla	406
c	c	c		c	1	1	c	c	c	c	c	c	1	c	Y.Chintakayamanda	407
c	c	c		c	a	a	c	c	c	c	c	c	1	c	Goddumarri	408
c	c	c		c	b	1	c	c	c	c	c	c	1	c	Singavaram	409
c	c	c		c	c	1	c	c	c	c	c	c	1	c	Kalluru	410
1	0	0	0	0	2	7	0	0	0	0	0	1	12	0		

**Census of India 2011- Village Directory
Amenities and Land use (As on 2009)**

Name of District : Anantapur

Location Code No.: 0553

Name of Mandal Parishad : Yellanur

Location Code No.: 0994

Sl. No.	Name of Village	Number of Non-Government Medical Amenities available.							Availability of drinking water - Yes / No							
		Charitable non Govt. hospital/Nursing home.	Medical practitioner with MBBS Degree	Medical practitioner with other degree	Medical practitioner with no degree	Traditional practitioner and faith healer	Medicine Shop	Others	Tap water (Treated/Untreated)	Well water (Covered / Uncovered well)	Hand Pump	Tube wells / Bore well	Spring	River / Canal	Tank / Pond / Lake	Others
1	2	32	33	34	35	36	37	38	39	40	41	42	43	44	45	46
392	Vemulapalle	0	0	0	0	0	0	0	Yes	No	Yes	No	No	No	No	No
393	Medukurthy	0	0	0	0	0	0	0	No	No	Yes	No	No	Yes	No	No
394	Nitturu	0	0	0	0	0	0	0	No	No	Yes	No	No	Yes	No	No
395	Peddammallepalle	0	0	0	0	0	0	0	No	No	Yes	No	No	Yes	No	No
396	Thirumalapuram	0	0	0	0	0	0	0	Yes	No	Yes	No	No	Yes	No	No
397	Yellanur	0	0	0	0	0	0	0	Yes	No	Yes	No	No	Yes	Yes	No
398	Kacharlakunta	0	0	0	0	0	0	0	No	No	Yes	No	No	No	No	No
399	Pathapalle	0	0	0	0	0	0	0	No	No	Yes	No	No	No	No	No
400	Vennapurapalle	0	0	0	0	0	0	0	Yes	No	Yes	No	No	No	No	No
401	Kodumurthy	0	0	0	0	0	0	0	Yes	No	Yes	No	No	No	No	No
402	Chilamakuru	0	0	0	0	0	0	0	Yes	No	Yes	No	No	Yes	No	No
403	Boppepalle	0	0	0	0	0	0	0	Yes	No	Yes	No	No	No	No	No
404	Bukkapuram	0	0	0	0	0	0	0	No	No	Yes	No	No	No	No	No
405	Aravedu	0	0	0	0	0	0	0	No	No	Yes	No	No	No	No	No
406	Mallagundla	0	0	0	0	0	0	0	Yes	No	Yes	No	No	No	No	No
407	Y.Chintakayamanda	0	0	0	0	0	0	0	Yes	No	Yes	No	No	No	No	No
408	Goddumarri	0	0	0	0	0	0	0	No	No	Yes	No	No	Yes	No	No
409	Singavaram	0	0	0	0	0	0	0	Yes	No	Yes	No	No	Yes	No	No
410	Kalluru	0	0	0	0	0	0	0	Yes	No	Yes	No	No	No	No	No
Total		0	0	0	0	0	0	0	11	0	19	0	0	8	1	0

**Census of India 2011- Village Directory
Amenities and Land use (As on 2009)**

Name of District : Anantapur

Location Code No.: 0553

Name of Mandal Parishad : Yellanur

Location Code No.: 0994

Availability of toilet & others Yes / No				Communication and transport facilities (If amenities available code -Yes is given except for Village Pin Code ,If not available within the village , the distance range code viz; a for < 5 Kms, b for 5-10 Kms and c for 10+ kms of nearest place where facility is available is given).								Name of Village	Sl. No.
Community toilet including bath.	Community toilet excluding bath.	Rural sanitary mart or sanitary hardware outlet available near the village.	Community bio- gas or recycle of waste for productive use.	Post office(PO)	Sub post office (SPO)	Post & Telegraph office (P&TO)	Village Pin Code	Telephones (Land lines)	Public call office (PCO)	Mobile phone coverage	Internet cafes/ Common service centre (CSC)		
47	48	49	50	51	52	53	54	55	56	57	58	2	1
No	No	No	No	a	b	c		Yes	Yes	Yes	c	Vemulapalle	392
No	No	No	No	a	b	c	515465	Yes	c	Yes	c	Medukurthy	393
No	No	No	No	a	b	c	515408	Yes	b	Yes	c	Nitturu	394
No	No	No	No	a	b	c		Yes	Yes	Yes	c	Peddamallepalle	395
No	No	No	No	a	b	c		Yes	b	Yes	c	Thirumalapuram	396
No	No	No	No	Yes	Yes	c	515465	Yes	Yes	Yes	c	Yellanur	397
No	No	No	No	a	a	c		Yes	b	Yes	c	Kacharalakunta	398
No	No	No	No	a	a	c		Yes	b	Yes	c	Pathapalle	399
No	No	No	No	Yes	a	c	515465	Yes	Yes	Yes	c	Vennapurapalle	400
No	No	No	No	a	b	c		Yes	b	Yes	c	Kodumurthy	401
No	No	No	No	a	a	c	515465	Yes	Yes	Yes	c	Chilamakuru	402
No	No	No	No	Yes	a	c		Yes	Yes	Yes	c	Boppepalle	403
No	No	No	No	a	a	c		Yes	Yes	Yes	c	Bukkapuram	404
No	No	No	No	a	a	c	515465	Yes	a	Yes	c	Aravedu	405
No	No	No	No	a	a	c		Yes	Yes	Yes	c	Mallagundla	406
No	No	No	No	Yes	a	c	515465	Yes	Yes	Yes	c	Y.Chintakayamanda	407
No	No	No	No	Yes	a	c	515465	Yes	Yes	Yes	c	Goddumarri	408
No	No	No	No	a	a	c	515465	Yes	Yes	Yes	c	Singavaram	409
No	No	No	No	Yes	a	c	515465	Yes	Yes	Yes	c	Kalluru	410
0	0	0	0	6	1	0		19	12	19	0		

**Census of India 2011- Village Directory
Amenities and Land use (As on 2009)**

Name of District : Anantapur

Location Code No.: 0553

Name of Mandal Parishad : Yellanur

Location Code No.: 0994

Sl. No.	Name of Village	Communication and transport facilities (If amenities available code -Yes is given except for Village Pin Code, If not available within the village, the distance range code viz; a for < 5 Kms, b for 5-10 Kms and c for 10+ kms of nearest place where facility is available is given).								
		Private courier facility	Bus service (Public & Private)	Railway stations	Auto/Modified Autos	Taxis and Vans	Tractors	Cycle-pulled rickshaws(Manual & Machine driven)	Carts driven by animals	Sea /River ferry service
1	2	59	60	61	62	63	64	65	66	67
392	Vemulapalle	c	Yes	c	Yes	c	Yes		Yes	
393	Medukurthy	c	a	c	Yes	c	Yes		Yes	
394	Nitturu	c	Yes	c	Yes	c	Yes		Yes	
395	Peddammallepalle	c	Yes	c	Yes	c	Yes		Yes	
396	Thirumalapuram	c	Yes	c	Yes	c	Yes		Yes	
397	Yellanur	c	Yes	c	Yes	c	Yes		Yes	
398	Kacharalakunta	c	a	c	Yes	c	Yes		Yes	
399	Pathapalle	c	Yes	c	Yes	c	Yes		Yes	
400	Vennapurapalle	c	Yes	c	Yes	c	Yes		Yes	
401	Kodumurthy	c	b	c	Yes	c	Yes		Yes	
402	Chilamakuru	c	Yes	c	Yes	c	Yes		Yes	
403	Boppepalle	c	Yes	c	Yes	c	Yes		Yes	
404	Bukkapuram	c	Yes	c	Yes	c	Yes		Yes	
405	Aravedu	c	Yes	c	Yes	c	Yes		Yes	
406	Mallagundla	c	Yes	c	Yes	c	Yes		Yes	
407	Y.Chintakayamanda	c	Yes	c	Yes	c	Yes		Yes	
408	Goddumarri	c	Yes	c	Yes	c	Yes		Yes	
409	Singavaram	c	Yes	c	Yes	c	Yes		Yes	
410	Kalluru	c	Yes	c	b	c	Yes		Yes	
Total		0	16	0	18	0	19	0	19	0

**Census of India 2011- Village Directory
Amenities and Land use (As on 2009)**

Name of District : Anantapur

Location Code No.: 0553

Name of Mandal Parishad : Yellanur

Location Code No.: 0994

Village connected to highways,village roads, banks & credit societies (If amenities available code -Yes is given, If not available within the village , the distance range code viz; a for < 5 Kms, b for 5-10 Kms and c for 10+ kms of nearest place where facility is available is given).												Name of Village	Sl. No.
Connected to national highway(NH)	Connected to state highway(SH)	Connected to major district road (MDR)	Connected to others district road	Pucca roads	Kutchcha roads	Water bounded macadam(WBM) roads	Navigable waterway (river/canal)(NW)	Footpaths (FP)	Commercial & Co-operative Banks	ATM	Agricultural Credit Societies		
68	69	70	71	72	73	74	75	76	77	78	79	2	1
c	c	c	Yes	Yes	Yes	b		Yes	c	c	Yes	Vemulapalle	392
c	c	c	Yes	b	Yes	b		Yes	c	c	c	Medukurthy	393
c	c	b	Yes	Yes	Yes	b		Yes	c	c	c	Nitturu	394
c	c	b	Yes	Yes	Yes	b		Yes	c	c	c	Peddammallepalle	395
c	c	b	Yes	Yes	Yes	b		Yes	c	c	c	Thirumalapuram	396
c	c	b	Yes	Yes	Yes	Yes		Yes	Yes	Yes	Yes	Yellanur	397
c	c	b	Yes	b	Yes	b		Yes	c	c	c	Kacharlakunta	398
c	c	b	Yes	Yes	Yes	c		Yes	c	c	Yes	Pathapalle	399
c	c	b	Yes	Yes	Yes	b		Yes	c	c	c	Vennapurapalle	400
c	c	b	Yes	Yes	Yes	b		Yes	c	c	c	Kodumurthy	401
c	c	b	Yes	Yes	Yes	b		Yes	c	c	c	Chilamakuru	402
c	c	c	Yes	Yes	Yes	Yes		Yes	c	c	Yes	Boppepalle	403
c	c	c	Yes	Yes	Yes	b		Yes	c	c	c	Bukkapuram	404
c	c	c	Yes	b	Yes	b		Yes	c	c	c	Aravedu	405
c	c	c	Yes	Yes	Yes	b		Yes	c	c	c	Mallagundla	406
c	c	c	Yes	Yes	Yes	Yes		Yes	Yes	Yes	Yes	Y.Chintakayamanda	407
c	c	c	Yes	Yes	Yes	Yes		Yes	c	c	c	Goddumarri	408
c	c	c	Yes	Yes	Yes	b		Yes	c	c	c	Singavaram	409
c	c	c	Yes	Yes	Yes	Yes		Yes	c	c	c	Kalluru	410
0	0	0	19	16	19	5	0	19	2	2	5		

**Census of India 2011- Village Directory
Amenities and Land use (As on 2009)**

Name of District : Anantapur

Location Code No.: 0553

Name of Mandal Parishad : Yellanur

Location Code No.: 0994

Sl. No.	Name of Village	Availability of miscellaneous facilities (If amenities available code -Yes is given, If not available within the village, the distance range code viz; a for < 5 Kms, b for 5-10 Kms and c for 10+ kms of nearest place where facility is available is given).									
		Self-Help Group (SHG)	Public distribution system (PDS) shop	Mandis / Regular market	Weekly Haat	Agricultural marketing society	Integrated Child Development Scheme (Nutritional Centres)	Anganwadi Centre (Nutritional Centres)	Others (Nutritional Centres)	ASHA (Accredited Social Health Activist)	Community centre with/without TV
1	2	80	81	82	83	84	85	86	87	88	89
392	Vemulapalle	Yes	Yes	c	b	c	Yes	Yes	Yes	Yes	c
393	Medukurthy	Yes	Yes	c	b	c	Yes	Yes	Yes	c	c
394	Nitturu	Yes	Yes	b	b	c	Yes	Yes	Yes	b	c
395	Peddamallepalle	Yes	Yes	b	b	c	Yes	Yes	Yes	Yes	c
396	Thirumalapuram	Yes	Yes	b	b	c	Yes	Yes	Yes	Yes	c
397	Yellanur	Yes	Yes	Yes	b	c	Yes	Yes	Yes	Yes	c
398	Kacharakunta	Yes	a	b	b	c	Yes	a	Yes	a	c
399	Pathapalle	Yes	Yes	b	c	c	Yes	Yes	Yes	Yes	c
400	Vennapurapalle	Yes	Yes	b	c	c	Yes	Yes	Yes	Yes	c
401	Kodumurthy	Yes	Yes	b	c	c	Yes	Yes	Yes	Yes	c
402	Chilamakuru	Yes	Yes	b	c	c	Yes	Yes	Yes	Yes	c
403	Boppepalle	Yes	Yes	c	c	c	Yes	Yes	Yes	Yes	c
404	Bukkapuram	Yes	Yes	c	c	c	Yes	Yes	Yes	Yes	c
405	Aravedu	Yes	a	c	c	c	Yes	Yes	Yes	a	c
406	Mallagundla	Yes	Yes	c	c	c	Yes	Yes	Yes	Yes	c
407	Y.Chintakayamanda	Yes	Yes	c	b	c	Yes	Yes	Yes	Yes	c
408	Goddumari	Yes	Yes	c	b	c	Yes	Yes	Yes	Yes	c
409	Singavaram	Yes	Yes	c	c	c	Yes	Yes	Yes	Yes	c
410	Kalluru	Yes	Yes	c	c	c	Yes	Yes	Yes	Yes	c
Total		19	17	1	0	0	19	18	19	15	0

**Census of India 2011- Village Directory
Amenities and Land use (As on 2009)**

Name of District : Anantapur

Location Code No.: 0553

Name of Mandal Parishad : Yellanur

Location Code No.: 0994

Availability of miscellaneous facilities (If amenities available code -Yes is given, If not available within the village, the distance range code viz; a for < 5 Kms, b for 5-10 Kms and c for 10+ kms of nearest place where facility is available is given).								Availability of electricity (Yes/No)				Nearest Town		Name of Village	Sl. No.
Sports Field,	Sports Club / Recreation Centre	Cinema / Video Hall	Public Library	Public Reading Room	Newspaper Supply	Assembly Polling station	Birth & Death Registration Office	Power Supply for Domestic Use (ED)	Power Supply for Agricultural Use (EAG)	Power Supply for Commercial Use (EC)	Power Supply for All Uses (EA)	Name	Distance range code i.e. a for <5 Kms, b for 5-10 Kms and c for 10+ kms		
90	91	92	93	94	95	96	97	98	99	100	101	102	103	2	1
c	c	c	c	c	Yes	Yes	Yes	Yes	Yes	Yes	Yes	Anantapur	c	Vemulapalle	392
c	c	c	c	c	Yes	Yes	Yes	Yes	Yes	Yes	Yes	Anantapur	c	Medukurthy	393
c	c	c	b	b	Yes	Yes	Yes	Yes	Yes	Yes	Yes	Anantapur	c	Nitturu	394
c	c	c	b	b	Yes	Yes	Yes	Yes	Yes	Yes	Yes	Anantapur	c	Peddamallepalle	395
c	c	c	b	b	Yes	Yes	Yes	Yes	Yes	Yes	Yes	Anantapur	c	Thirumalapuram	396
c	c	c	Yes	Yes	Yes	Yes	Yes	Yes	Yes	Yes	Yes	Anantapur	c	Yellanur	397
c	c	c	b	b	b	Yes	Yes	Yes	Yes	Yes	Yes	Anantapur	c	Kacharlakunta	398
c	c	c	b	b	Yes	Yes	Yes	Yes	Yes	Yes	Yes	Anantapur	c	Pathapalle	399
c	c	c	b	b	Yes	Yes	Yes	Yes	Yes	Yes	Yes	Anantapur	c	Vennapurapalle	400
c	c	c	b	b	Yes	Yes	Yes	Yes	Yes	Yes	Yes	Anantapur	c	Kodumurthy	401
c	c	c	b	b	Yes	Yes	Yes	Yes	Yes	Yes	Yes	Anantapur	c	Chilamakuru	402
c	c	c	c	c	Yes	Yes	Yes	Yes	Yes	Yes	Yes	Anantapur	c	Boppepalle	403
c	c	c	c	c	Yes	Yes	Yes	Yes	Yes	Yes	Yes	Anantapur	c	Bukkapuram	404
c	c	c	c	c	Yes	Yes	Yes	Yes	Yes	Yes	Yes	Anantapur	c	Aravedu	405
c	c	c	c	c	Yes	Yes	Yes	Yes	Yes	Yes	Yes	Anantapur	c	Mallagundla	406
c	c	c	c	c	Yes	Yes	Yes	Yes	Yes	Yes	Yes	Anantapur	c	Y.Chintakayamanda	407
c	c	c	c	c	Yes	Yes	Yes	Yes	Yes	Yes	Yes	Anantapur	c	Goddummarri	408
c	c	c	c	c	Yes	Yes	Yes	Yes	Yes	Yes	Yes	Anantapur	c	Singavaram	409
c	c	c	b	b	Yes	Yes	Yes	Yes	Yes	Yes	Yes	Anantapur	c	Kalluru	410
0	0	0	1	1	18	19	19	19	19	19	19		0		

**Census of India 2011- Village Directory
Amenities and Land use (As on 2009)**

Name of District : Anantapur

Location Code No.: 0553

Name of Mandal Parishad : Yellanur

Location Code No.: 0994

Sl. No.	Name of Village	Land Use										
		Area under different types of land use (in hectares rounded up to one decimal place)										
		Forests	Area under Non-agricultural Uses	Barren and Un-cultivable land	Permanent Pastures and Other Grazing Lands	Land Under Miscellaneous Tree Crops etc.	Culturable Waste Land	Fallow lands other than current fallows	Current Fallows	Net Area Sown	Total Irrigated Land Area	Total Un-irrigated Land Area
1	2	104	105	106	107	108	109	110	111	112	113	114
392	Vemulapalle	0	167.4	0	0	0	49.4	0	0	1182.2	330	852.2
393	Medukurthy	0	123.1	0	0	0	59.9	0	0	315	102.4	212.6
394	Nitturu	0	83.9	0	0	0	59.3	0	9	511.8	115.8	405
395	Peddamallepalle	0	136.3	0	0	0	48.6	0	0	940.1	341.7	598.4
396	Thirumalapuram	0	134	0	0	0	4	0	0	647	218.6	428.4
397	Yellanur	193.9	543.4	0	0	0	361.5	0	0	2739.2	339.7	2399.5
398	Kacharlakunta	0	9	0	0	0	0	0	0	566	0	566
399	Pathapalle	0	35.9	0	0	0	1.1	0	0	1138	66.4	1071.6
400	Vennapurapalle	0	28	0	0	0	196.8	0	0	1390.2	259.4	1130.8
401	Kodumurthy	0	98.8	0	0	0	82.2	0	0	521	88.7	432.3
402	Chilamakuru	0	665.4	0	0	0	60.7	0	0	757.9	203.6	554.3
403	Boppepalle	1306.9	281.7	0	0	0	60	0	0	1847.4	456.7	1390.7
404	Bukkapuram	699.6	64.4	0	0	0	52.2	0	0	683.8	145.8	538
405	Aravedu	0	97.6	0	0	0	9.6	0	0	228.8	64.4	164.4
406	Mallagundla	0	558.6	0	0	0	109.7	0	0	654.7	198.8	455.9
407	Y.Chintakayamanda	199.2	218.3	0	0	0	88.8	0	0	754.7	325.5	429.2
408	Goddumarri	1856.7	810.2	0	0	0	8.5	0	0	901.6	119.4	782.2
409	Singavaram	159.1	119.5	0	0	0	106.1	0	0	1141.3	442.9	698.4
410	Kalluru	0	575.2	0	0	0	3.6	0	0	2218.2	476.5	1741.7
Total		4415.4	4750.7	0	0	0	1362	0	9	19138.9	4296.3	14852

**Census of India 2011- Village Directory
Amenities and Land use (As on 2009)**

Name of District : Anantapur

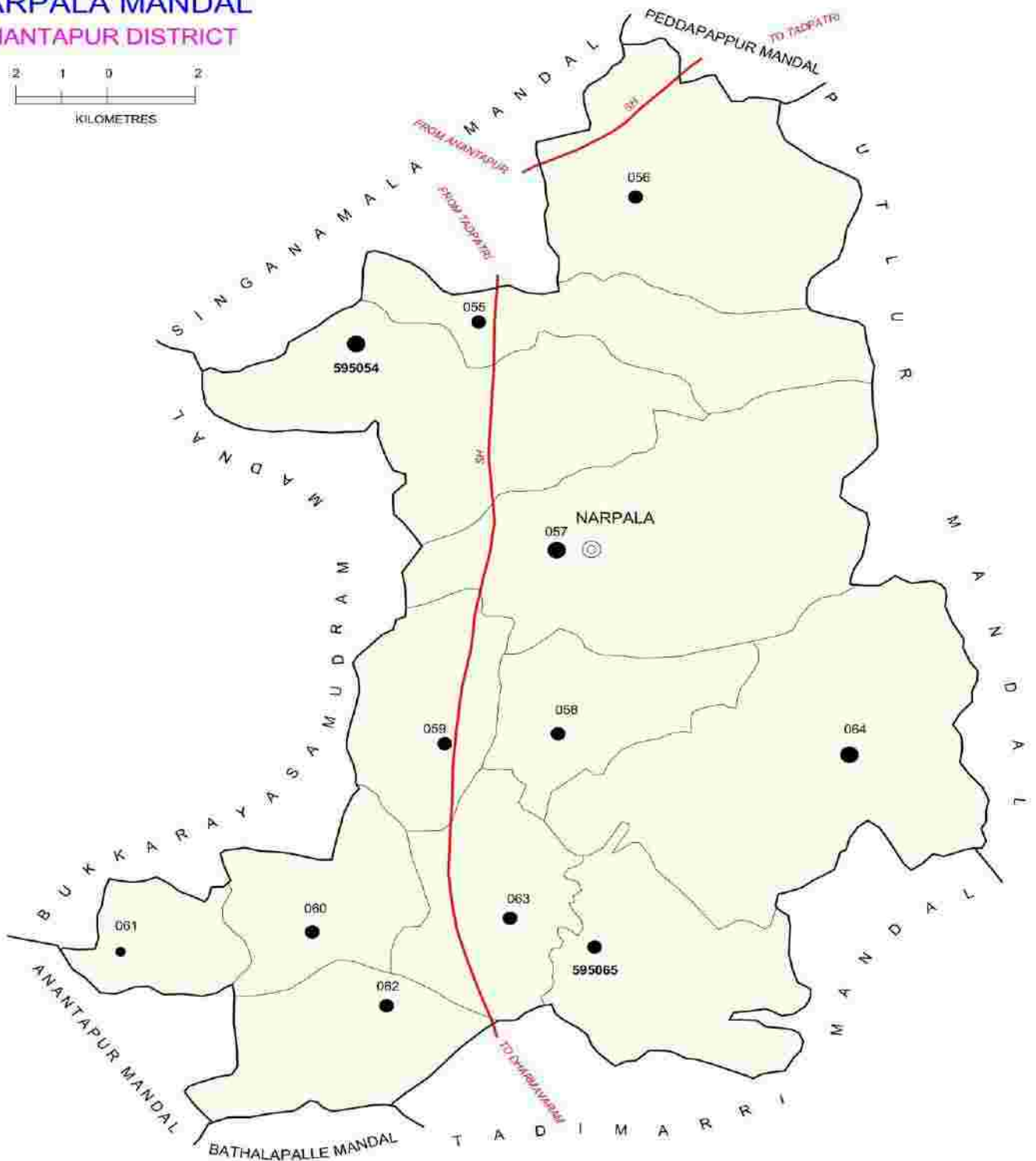
Location Code No.: 0553

Name of Mandal Parishad : Yellanur

Location Code No.: 0994

Land Use					Name of three most important commodities manufactured			Name of Village	Sl. No.
Area irrigated by source (in hectare).					First	Second	Third		
Canals (C)	Wells/Tube-wells(W/TW)	Tanks/Lakes(T/L)	Water Falls(WF)	Others(O)					
115	116	117	118	119	120	121	122	2	1
0	330	0	0	0				Vemulapalle	392
0	102.4	0	0	0				Medukurthy	393
0	115.8	0	0	0				Nitturu	394
0	341.7	0	0	0				Peddammallepalle	395
0	218.6	0	0	0				Thirumalapuram	396
0	339.7	0	0	0				Yellanur	397
0	0	0	0	0				Kacharlakunta	398
0	66.4	0	0	0				Pathapalle	399
0	259.4	0	0	0				Vennapurapalle	400
0	88.7	0	0	0				Kodumurthy	401
0	203.6	0	0	0				Chilamakuru	402
0	456.7	0	0	0				Boppepalle	403
0	145.8	0	0	0				Bukkapuram	404
0	64.4	0	0	0				Aravedu	405
0	198.8	0	0	0				Mallagundla	406
0	325.5	0	0	0				Y.Chintakayamanda	407
0	119.4	0	0	0				Goddumarri	408
0	442.9	0	0	0				Singavaram	409
0	476.5	0	0	0				Kalluru	410
0	4296.3	0	0	0					

INDIA
 ANDHRA PRADESH
NARPALA MANDAL
 ANANTAPUR DISTRICT



AREA : 272.31 Kms.
 POPULATION : 54973
 No. OF TOWNS : NIL
 No. OF VILLAGES : 12
 DISTANCE FROM Dist. H. Qrts.
 TO MANDAL : 23 Kms.

BOUNDARY, MANDAL	
" VILLAGE WITH MDDS CODE	
HEADQUARTERS, MANDAL	
POPULATION SIZE OF VILLAGES: 500-999, 1000-4999, 5000 AND ABOVE.....	
STATE HIGHWAY.....	

**ALPHABETICAL LIST OF VILLAGES (MANDAL PARISHAD WISE)
ANANTAPUR DISTRICT**

Sl. No.	Name of Village	2011 Census Location Code No.	2001 Census Location Code No.
1	2	3	4
Name of Mandal Parishad : Narpala			
Name of Mandal : Narpala (0025)			
1	B.Pappuru	2855305328595063	2822002502607300
2	Bandlapalle	2855305328595062	2822002502607200
3	Bondalawada	2855305328595059	2822002502606900
4	Chamaluru	2855305328595054	2822002502606400
5	Duggumarri	2855305328595058	2822002502606800
6	Durgam	2855305328595061	2822002502607100
7	Gugudu	2855305328595064	2822002502607400
8	Haveli Sodanapalle	2855305328595065	2822002502607500
9	Nadimidoddi	2855305328595055	2822002502606500
10	Narpala	2855305328595057	2822002502606700
11	Siddaracherla	2855305328595060	2822002502607000
12	Venkatampalle	2855305328595056	2822002502606600

**Census of India 2011- Village Directory
Amenities and Land use (As on 2009)**

Name of District : Anantapur

Location Code No.: 0553

Name of Mandal Parishad : Narpala

Location Code No.: 0995

Sl. No.	Name of Village	Location code no.	Total area of the village (in hectares rounded up to one decimal place)	Total population (2011 census)	Number of households (2011 census)	Number of educational amenities available (If not available within the village, the distance range code viz; a for < 5 Kms, b for 5-10 Kms and c for 10+ kms of nearest place where facility is available is given).										
						Pre-Primary school (PP)	Primary school (P)	Middle school (M)	Secondary School (S)	Senior Secondary school (SS)	Degree college of arts science & commerce (ASC)	Engineering college(EC)	Medical college (MC)	Management institute (MI)	Polytechnic (Pt)	
1	2	3	4	5	6	7	8	9	10	11	12	13	14	15	16	
411	Chamaluru	595054	3008	5937	1556	1	6	2	1	b	c	c	c	c	c	
412	Nadimidoddi	595055	1855	3783	1031	b	4	a	a	b	c	c	c	c	c	
413	Venkatampalle	595056	1618	3638	913	b	4	1	b	c	c	c	c	c	c	
414	Narpala	595057	4260	18982	4876	10	16	5	4	1	c	c	c	c	c	
415	Duggumarri	595058	1320	3009	820	a	4	a	a	a	c	c	c	c	c	
416	Bondalawada	595059	1364	2180	566	b	3	1	b	b	c	c	c	c	c	
417	Siddaracherla	595060	1337	1609	410	c	4	a	a	c	c	c	c	c	c	
418	Durgam	595061	892	739	191	c	1	1	b	c	c	c	c	c	c	
419	Bandlapalle	595062	1308	2560	685	c	1	1	1	c	c	c	c	c	c	
420	B.Pappuru	595063	1632	3507	826	b	2	2	2	b	c	c	c	c	c	
421	Gugudu	595064	4394	6821	1813	1	8	2	1	b	c	c	c	c	c	
422	Haveli Sodanapalle	595065	2108	2208	568	c	5	1	b	c	c	c	c	c	c	
Total			25096	54973	14255	12	58	16	9	1	0	0	0	0	0	

**Census of India 2011- Village Directory
Amenities and Land use (As on 2009)**

Name of District : Anantapur

Location Code No.: 0553

Name of Mandal Parishad : Narpala

Location Code No.: 0995

Number of educational amenities available (If not available within the village, the distance range code viz; a for <5 Kms, b for 5-10 Kms and c for 10+ kms of nearest place where facility is available is given).				Number of Medical Amenities available. (If not available within the village, the distance range code viz; a for < 5 Kms, b for 5-10 Kms and c for 10+ kms of nearest place where facility is available is given).										Name of Village	Sl. No.	
Vocational training school /ITI	Non-formal training centre (NFTC)	Special school for disabled (SSD)	Others (specify)	Community health centre (CHC)	Primary health centre (PHC)	Primary health sub centre (PHS)	Maternity and child welfare centre (MCW)	T. B. clinic (TBC)	Hospital-allopathic (HA)	Hospital-alternative medicine (HO)	Dispensary (D)	Veterinary hospital (VH)	Mobile health clinic (MHC)			Family welfare centre (FWC)
17	18	19	20	21	22	23	24	25	26	27	28	29	30	31	2	1
b	c	c		c	b	2	c	c	c	c	b	b	b	b	Chamaluru	411
b	c	c		c	b	b	c	c	c	c	b	b	b	b	Nadimidoddi	412
c	c	c		c	c	1	c	c	c	c	c	c	c	c	Venkatampalle	413
1	c	c		c	1	2	c	c	c	c	1	1	a	1	Narpala	414
a	c	c		c	a	a	c	c	c	c	a	a	a	a	Duggumari	415
b	c	c		c	b	1	c	c	c	c	b	b	b	b	Bondalawada	416
c	c	c		c	c	a	c	c	c	c	c	a	c	c	Siddaracherla	417
c	c	c		c	c	a	c	c	c	c	c	b	c	c	Durgam	418
c	c	c		c	c	1	c	c	c	c	c	b	c	c	Bandlapalle	419
b	c	c		c	b	1	c	c	c	c	b	1	b	b	B.Pappuru	420
b	c	c		c	b	1	c	c	c	c	1	1	b	b	Gugudu	421
c	c	c		c	c	b	c	c	c	c	c	c	c	c	Haveli Sodanapalle	422
1	0	0	0	0	1	9	0	0	0	0	2	3	0	1		

**Census of India 2011- Village Directory
Amenities and Land use (As on 2009)**

Name of District : Anantapur

Location Code No.: 0553

Name of Mandal Parishad : Narpala

Location Code No.: 0995

Sl. No.	Name of Village	Number of Non-Government Medical Amenities available.							Availability of drinking water - Yes / No							
		Charitable non Govt. hospital/Nursing home.	Medical practitioner with MBBS Degree	Medical practitioner with other degree	Medical practitioner with no degree	Traditional practitioner and faith healer	Medicine Shop	Others	Tap water (Treated/Untreated)	Well water (Covered / Uncovered well)	Hand Pump	Tube wells / Bore well	Spring	River / Canal	Tank / Pond / Lake	Others
1	2	32	33	34	35	36	37	38	39	40	41	42	43	44	45	46
411	Chamaluru	0	0	1	0	0	0	0	Yes	No	Yes	No	No	No	No	No
412	Nadimidoddi	0	0	0	0	0	0	0	Yes	No	Yes	No	No	No	No	No
413	Venkatampalle	0	0	0	0	0	0	0	Yes	No	Yes	No	No	No	No	No
414	Narpala	0	2	6	2	0	6	0	Yes	No	Yes	No	No	No	No	No
415	Duggumarri	0	0	0	0	0	0	0	Yes	No	Yes	No	No	No	No	No
416	Bondalawada	0	0	0	0	0	0	0	Yes	No	Yes	No	No	No	No	No
417	Siddaracherla	0	0	0	0	0	0	0	Yes	No	Yes	No	No	No	No	No
418	Durgam	0	0	0	0	0	0	0	Yes	No	Yes	No	No	No	No	No
419	Bandlapalle	0	0	0	0	0	0	0	Yes	No	Yes	No	No	No	No	No
420	B.Pappuru	0	0	0	0	0	0	0	Yes	No	Yes	No	No	No	No	No
421	Gugudu	0	0	0	0	0	0	0	Yes	No	Yes	No	No	No	No	No
422	Haveli Sodarapalle	0	0	0	0	0	0	0	Yes	No	Yes	No	No	No	No	No
Total		0	2	7	2	0	6	0	12	0	12	0	0	0	0	0

**Census of India 2011- Village Directory
Amenities and Land use (As on 2009)**

Name of District : Anantapur

Location Code No.: 0553

Name of Mandal Parishad : Narpala

Location Code No.: 0995

Availability of toilet & others Yes / No				Communication and transport facilities (If amenities available code -Yes is given except for Village Pin Code ,If not available within the village , the distance range code viz; a for < 5 Kms, b for 5-10 Kms and c for 10+ kms of nearest place where facility is available is given).									Name of Village	Sl. No.
Community toilet including bath.	Community toilet excluding bath.	Rural sanitary mart or sanitary hardware outlet available near the village.	Community bio- gas or recycle of waste for productive use.	Post office(PO)	Sub post office (SPO)	Post & Telegraph office (P&TO)	Village Pin Code	Telephones (Land lines)	Public call office (PCO)	Mobile phone coverage	Internet cafes/ Common service centre (CSC)			
47	48	49	50	51	52	53	54	55	56	57	58	2	1	
No	No	No	No	Yes	b	b	515425	Yes	Yes	Yes	b	Chamaluru	411	
No	No	No	No	Yes	b	b	515425	Yes	Yes	Yes	b	Nadimidoddi	412	
No	No	No	No	Yes	b	c	515425	Yes	Yes	Yes	c	Venkatampalle	413	
No	No	No	No	Yes	Yes	Yes	515425	Yes	Yes	Yes	Yes	Narpala	414	
No	No	No	No	a	a	a	515425	Yes	Yes	Yes	Yes	Duggumari	415	
No	No	No	No	a	b	b	515425	Yes	Yes	Yes	b	Bondalawada	416	
No	No	No	No	a	a	c	515425	Yes	Yes	Yes	c	Siddaracherla	417	
No	No	No	No	a	a	c	515425	Yes	Yes	Yes	c	Durgam	418	
No	No	No	No	a	a	c	515425	Yes	Yes	Yes	c	Bandlapalle	419	
No	No	No	No	Yes	a	b	515425	Yes	Yes	Yes	b	B.Pappuru	420	
No	No	No	No	Yes	a	b	515425	Yes	Yes	Yes	b	Gugudu	421	
No	No	No	No	a	a	c	515425	Yes	Yes	Yes	c	Haveli Sodanapalle	422	
0	0	0	0	6	1	1		12	12	12	2			

**Census of India 2011- Village Directory
Amenities and Land use (As on 2009)**

Name of District : Anantapur

Location Code No.: 0553

Name of Mandal Parishad : Narpala

Location Code No.: 0995

Sl. No.	Name of Village	Communication and transport facilities (If amenities available code -Yes is given except for Village Pin Code, If not available within the village, the distance range code viz; a for < 5 Kms, b for 5-10 Kms and c for 10+ kms of nearest place where facility is available is given).									
		Private courier facility	Bus service (Public & Private)	Railway stations	Auto/Modified Autos	Taxis and Vans	Tractors	Cycle-pulled rickshaws(Manual & Machine driven)	Carts driven by animals	Sea /River ferry service	
1	2	59	60	61	62	63	64	65	66	67	
411	Chamaluru	b	Yes	c	Yes	b	b		Yes		
412	Nadimidoddi	b	Yes	c	Yes	b	Yes		Yes		
413	Venkatampalle	c	Yes	c	Yes	c	Yes		Yes		
414	Narpala	Yes	c	Yes	Yes	Yes	Yes		Yes		
415	Duggumarri	a	Yes	c	a	Yes	Yes		Yes		
416	Bondalawada	b	Yes	c	Yes	b	Yes		Yes		
417	Siddaracherla	c	Yes	c	Yes	c	Yes		Yes		
418	Durgam	c	Yes	c	Yes	c	Yes		Yes		
419	Bandlapalle	c	Yes	c	Yes	c	Yes		Yes		
420	B.Pappuru	b	Yes	c	Yes	b	Yes		Yes		
421	Gugudu	b	Yes	c	Yes	b	Yes		Yes		
422	Haveli Sodarapalle	c	Yes	c	Yes	c	Yes		Yes		
Total		1	11	1	11	2	11	0	12	0	

**Census of India 2011- Village Directory
Amenities and Land use (As on 2009)**

Name of District : Anantapur

Location Code No.: 0553

Name of Mandal Parishad : Narpala

Location Code No.: 0995

Village connected to highways,village roads, banks & credit societies (If amenities available code -Yes is given, If not available within the village , the distance range code viz; a for < 5 Kms, b for 5-10 Kms and c for 10+ kms of nearest place where facility is available is given).												Name of Village	Sl. No.
Connected to national highway(NH)	Connected to state highway(SH)	Connected to major district road (MDR)	Connected to others district road	Pucca roads	Kutchcha roads	Water bounded macadam(WBM) roads	Navigable waterway (river/canal)(NW)	Footpaths (FP)	Commercial & Co-operative Banks	ATM	Agricultural Credit Societies		
68	69	70	71	72	73	74	75	76	77	78	79	2	1
c	a	Yes	Yes	Yes	Yes	Yes		Yes	b	b	b	Chamaluru	411
c	Yes	Yes	Yes	Yes	Yes	Yes		Yes	b	b	b	Nadimidoddi	412
c	Yes	Yes	Yes	Yes	Yes	Yes		Yes	c	c	c	Venkatampalle	413
c	Yes	Yes	Yes	Yes	Yes	Yes		Yes	Yes	Yes	Yes	Narpala	414
c	c	Yes	Yes	Yes	Yes	Yes		Yes	a	a	a	Duggumarri	415
c	Yes	Yes	Yes	Yes	Yes	b		Yes	b	b	b	Bondalawada	416
c	b	Yes	Yes	Yes	Yes	b		Yes	c	c	a	Siddaracherla	417
c	b	Yes	Yes	Yes	Yes	b		Yes	c	c	a	Durgam	418
c	Yes	Yes	Yes	Yes	Yes	b		Yes	c	c	b	Bandlapalle	419
c	a	Yes	Yes	Yes	Yes	Yes		Yes	Yes	Yes	Yes	B.Pappuru	420
c	b	Yes	Yes	Yes	Yes	Yes		Yes	Yes	Yes	b	Gugudu	421
c	b	Yes	Yes	Yes	Yes	b		Yes	c	c	b	Haveli Sodanapalle	422
0	5	12	12	12	12	7	0	12	3	3	2		

**Census of India 2011- Village Directory
Amenities and Land use (As on 2009)**

Name of District : Anantapur

Location Code No.: 0553

Name of Mandal Parishad : Narpala

Location Code No.: 0995

Sl. No.	Name of Village	Availability of miscellaneous facilities (If amenities available code -Yes is given, If not available within the village, the distance range code viz; a for < 5 Kms, b for 5-10 Kms and c for 10+ kms of nearest place where facility is available is given).									
		Self-Help Group (SHG)	Public distribution system (PDS) shop	Mandis / Regular market	Weekly Haat	Agricultural marketing society	Integrated Child Development Scheme (Nutritional Centres)	Anganwadi Centre (Nutritional Centres)	Others (Nutritional Centres)	ASHA (Accredited Social Health Activist)	Community centre with/without TV
1	2	80	81	82	83	84	85	86	87	88	89
411	Chamaluru	Yes	Yes	b	a	c	Yes	Yes	Yes	Yes	Yes
412	Nadimidoddi	Yes	Yes	b	b	c	Yes	Yes	Yes	Yes	Yes
413	Venkatampalle	Yes	Yes	c	c	c	Yes	Yes	Yes	Yes	c
414	Narpala	Yes	Yes	Yes	Yes	c	Yes	Yes	Yes	Yes	Yes
415	Duggumari	Yes	Yes	a	c	c	Yes	Yes	Yes	Yes	a
416	Bondalawada	Yes	Yes	b	b	c	Yes	Yes	Yes	Yes	b
417	Siddaracherla	Yes	Yes	c	b	c	Yes	Yes	Yes	Yes	Yes
418	Durgam	Yes	Yes	c	c	c	Yes	Yes	Yes	Yes	Yes
419	Bandlapalle	Yes	Yes	c	c	c	Yes	Yes	Yes	Yes	Yes
420	B.Pappuru	Yes	Yes	b	b	c	Yes	Yes	Yes	Yes	Yes
421	Gugudu	Yes	Yes	b	b	c	Yes	Yes	Yes	Yes	Yes
422	Haveli Sodanapalle	Yes	Yes	c	c	c	Yes	Yes	Yes	Yes	b
Total		12	12	1	1	0	12	12	12	12	8

**Census of India 2011- Village Directory
Amenities and Land use (As on 2009)**

Name of District : Anantapur

Location Code No.: 0553

Name of Mandal Parishad : Narpala

Location Code No.: 0995

Availability of miscellaneous facilities (If amenities available code -Yes is given, If not available within the village, the distance range code viz; a for < 5 Kms, b for 5-10 Kms and c for 10+ kms of nearest place where facility is available is given).								Availability of electricity (Yes/No)				Nearest Town		Name of Village	Sl. No.
Sports Field,	Sports Club / Recreation Centre	Cinema / Video Hall	Public Library	Public Reading Room	Newspaper Supply	Assembly Polling station	Birth & Death Registration Office	Power Supply for Domestic Use (ED)	Power Supply for Agricultural Use (EAG)	Power Supply for Commercial Use (EC)	Power Supply for All Uses (EA)	Name	Distance range code i.e. a for <5 Kms, b for 5-10 Kms and c for 10+ kms		
90	91	92	93	94	95	96	97	98	99	100	101	102	103	2	1
Yes	c	b	c	b	Yes	Yes	Yes	Yes	Yes	Yes	Yes	Anantapur	c	Chamaluru	411
a	c	b	c	b	Yes	Yes	Yes	Yes	Yes	Yes	Yes	Anantapur	c	Nadimidoddi	412
b	c	c	c	c	Yes	Yes	Yes	Yes	Yes	Yes	Yes	Anantapur	c	Venkatampalle	413
Yes	c	Yes	Yes	Yes	Yes	Yes	Yes	Yes	Yes	Yes	Yes	Anantapur	c	Narpala	414
a	c	a	c	a	Yes	Yes	Yes	Yes	Yes	Yes	Yes	Anantapur	c	Duggumarri	415
b	c	b	c	b	Yes	Yes	Yes	Yes	Yes	Yes	Yes	Anantapur	c	Bondalawada	416
a	c	c	c	c	Yes	Yes	Yes	Yes	Yes	Yes	Yes	Anantapur	c	Siddaracherla	417
b	c	c	c	c	Yes	Yes	Yes	Yes	Yes	Yes	Yes	Anantapur	c	Durgam	418
c	c	c	c	c	Yes	Yes	Yes	Yes	Yes	Yes	Yes	Anantapur	c	Bandlapalle	419
Yes	c	b	c	b	Yes	Yes	Yes	Yes	Yes	Yes	Yes	Anantapur	c	B.Pappuru	420
Yes	c	b	c	b	Yes	Yes	Yes	Yes	Yes	Yes	Yes	Anantapur	c	Gugudu	421
c	c	c	c	c	Yes	Yes	Yes	Yes	Yes	Yes	Yes	Anantapur	c	Haveli Sodanapalle	422
4	0	1	1	1	12	12	12	12	12	12	12		0		

**Census of India 2011- Village Directory
Amenities and Land use (As on 2009)**

Name of District : Anantapur

Location Code No.: 0553

Name of Mandal Parishad : Narpala

Location Code No.: 0995

Sl. No.	Name of Village	Land Use										
		Area under different types of land use (in hectares rounded up to one decimal place)										
		Forests	Area under Non-agricultural Uses	Barren and Un-cultivable land	Permanent Pastures and Other Grazing Lands	Land Under Miscellaneous Tree Crops etc.	Culturable Waste Land	Fallow lands other than current fallows	Current Fallows	Net Area Sown	Total Irrigated Land Area	Total Un-irrigated Land Area
1	2	104	105	106	107	108	109	110	111	112	113	114
411	Chamaluru	0	104	350.5	0	0	228.7	0	81.8	2243	393	1931.8
412	Nadimidoddi	102.3	43.9	288.5	0	102.8	0	4.4	1171.4	141.6	141.6	1175.8
413	Venkatampalle	238.4	648.3	0	0	0	0	0	0	731.3	229.5	501.8
414	Narpala	27.3	168.7	726.8	0	0	596.5	155.4	1.2	2584.1	580.7	2159.9
415	Duggumarri	0	31.2	692.5	0	0	0	51.8	10.9	533.6	267.1	329.2
416	Bondalawada	0	47.4	91.1	0	0	0	0	14.6	1210.9	541.1	684.4
417	Siddaracherla	188.7	53.8	164.5	0	0	99.6	0	3.2	827.2	93.9	736.5
418	Durgam	371	60.5	100	0	0	68	0	48.6	244.1	15.4	277.2
419	Bandlapalle	290.4	23.1	26.5	0	0	0	0	19	949	129.5	838.5
420	B.Pappuru	0	154	152.2	0	0	119	0	8.5	1198.4	129.4	1077.4
421	Gugudu	230	48.8	1144	0	0	352.9	312.8	39.2	2266.2	324.6	2293.7
422	Haveli Sodanapalle	0	130.7	278.6	0	0	311.2	0	211.5	1176	95.9	1291.6
Total		1448.1	1514.4	4015.2	0	102.8	1776	524.4	1609.9	14105.4	2941.7	13298

**Census of India 2011- Village Directory
Amenities and Land use (As on 2009)**

Name of District : Anantapur

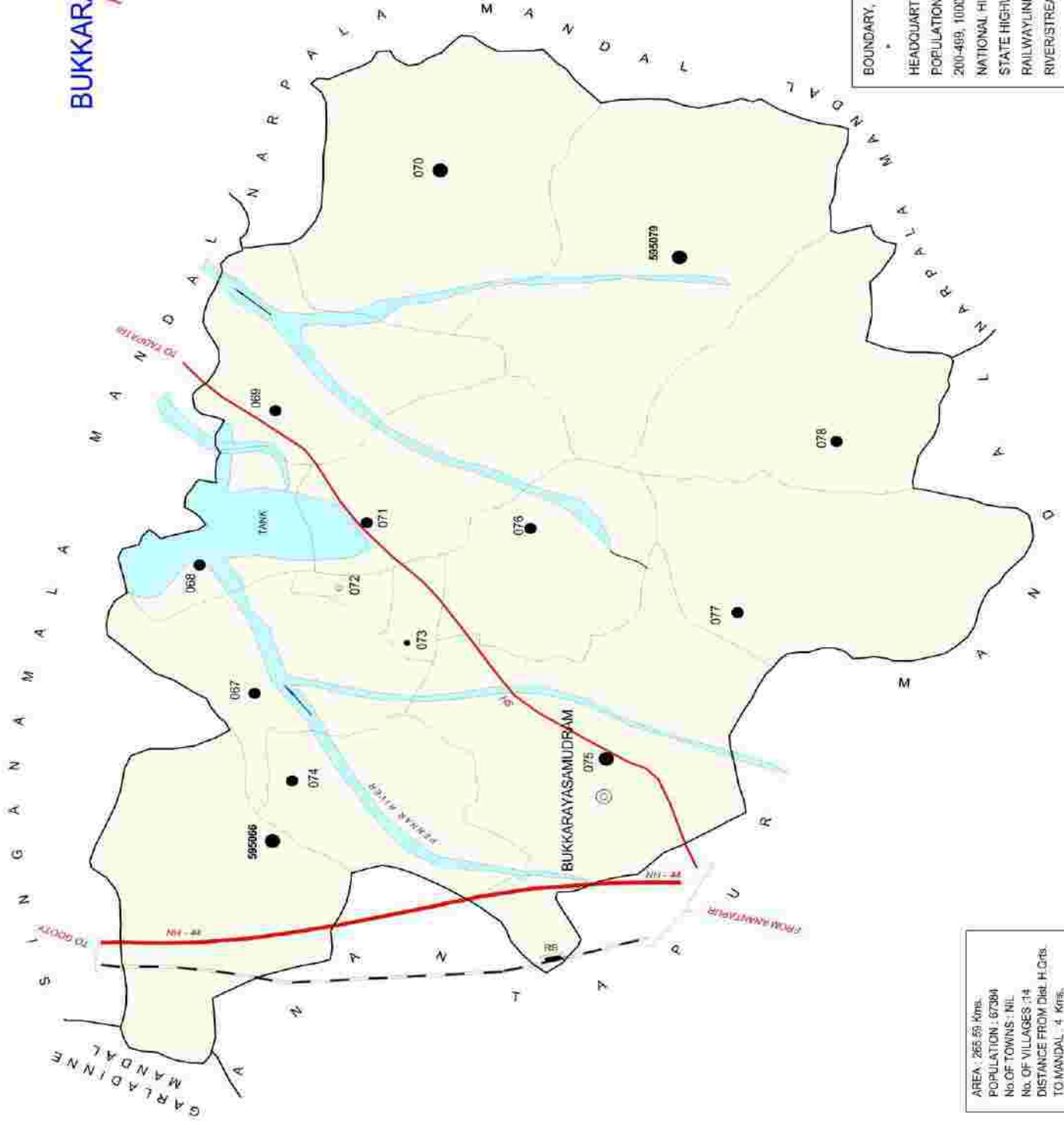
Location Code No.: 0553

Name of Mandal Parishad : Narpala

Location Code No.: 0995

Land Use					Name of three most important commodities manufactured			Name of Village	Sl. No.
Area irrigated by source (in hectare).					First	Second	Third		
Canals (C)	Wells/Tube-wells(W/TW)	Tanks/Lakes(T/L)	Water Falls(WF)	Others(O)					
115	116	117	118	119	120	121	122	2	1
55.8	337.1	0	0	0				Chamaluru	411
0	141.6	0	0	0				Nadimidoddi	412
0	229.5	0	0	0				Venkatampalle	413
292.6	288.1	0	0	0				Narpala	414
24.3	155.4	87.4	0	0				Duggumarri	415
302.7	238.4	0	0	0				Bondalawada	416
0	93.9	0	0	0				Siddaracherla	417
0	15.4	0	0	0				Durgam	418
0	129.5	0	0	0				Bandlapalle	419
16.2	113.2	0	0	0				B.Pappuru	420
0	324.6	0	0	0				Gugudu	421
0	95.9	0	0	0				Haveli Sodanapalle	422
691.6	2162.6	87.4	0	0					

INDIA
 ANDHRA PRADESH
BUKKARAYASAMUDRAM MANDAL
 ANANTAPUR DISTRICT



BOUNDARY, MANDAL	VILLAGE WITH MDS CODE	594066
HEADQUARTERS, MANDAL	POPULATION SIZE OF VILLAGES: BELOW 200	●
	200-499, 1000-4999, 5000 AND ABOVE	●
NATIONAL HIGHWAY	STATE HIGHWAY	SH
RAILWAYLINE WITH STATION, BROAD GAUGE	RIVER/STREAM	RS

AREA : 265.69 Kms.
 POPULATION : 67384
 No. OF TOWNS : NIL
 No. OF VILLAGES : 14
 DISTANCE FROM Dist. H. Qrs.
 TO MANDAL : 4 Kms.

**ALPHABETICAL LIST OF VILLAGES (MANDAL PARISHAD WISE)
ANANTAPUR DISTRICT**

Sl. No.	Name of Village	2011 Census Location Code No.	2001 Census Location Code No.
1	2	3	4
Name of Mandal Parishad : Bukkaraya Samudram			
Name of Mandal : Bukkaraya Samudram (0026)			
1	Bodiganidoddi	2855305329595071	2822002602608100
2	Bukkarayasamudram	2855305329595075	2822002602608500
3	Chedulla	2855305329595068	2822002602607800
4	Chennampalle	2855305329595070	2822002602608000
5	Chennarayunipalle	2855305329595072	2822002602608200
6	Danduvaripalle	2855305329595078	2822002602608800
7	Govindapalle	2855305329595074	2822002602608400
8	Janthulur	2855305329595067	2822002602607700
9	Kondakinda Agraharam	2855305329595079	2822002602608900
10	Korrapadu	2855305329595069	2822002602607900
11	Podaralla	2855305329595066	2822002602607600
12	Reddipalle	2855305329595076	2822002602608600
13	Siddampeta	2855305329595073	2822002602608300
14	Siddarampuram	2855305329595077	2822002602608700

**Census of India 2011- Village Directory
Amenities and Land use (As on 2009)**

Name of District : Anantapur

Location Code No.: 0553

Name of Mandal Parishad : Bukkaraya Samudram

Location Code No.: 0996

Sl. No.	Name of Village	Location code no.	Total area of the village (in hectares rounded up to one decimal place)	Total population (2011 census)	Number of households (2011 census)	Number of educational amenities available (If not available within the village, the distance range code viz; a for < 5 Kms, b for 5-10 Kms and c for 10+ kms of nearest place where facility is available is given).									
						Pre-Primary school (PP)	Primary school (P)	Middle school (M)	Secondary School (S)	Senior Secondary school (SS)	Degree college of arts science & commerce (ASC)	Engineering college(EC)	Medical college (MC)	Management institute (MI)	Polytechnic (Pt)
1	2	3	4	5	6	7	8	9	10	11	12	13	14	15	16
423	Podaralla	595066	2157	7635	1494	1	5	3	1	1	c	c	c	c	c
424	Janthulur	595067	1491	2584	645	b	2	1	b	b	c	c	c	c	c
425	Chedulla	595068	1044	1621	422	b	2	1	b	c	c	c	c	c	c
426	Korrapadu	595069	1611	3712	927	c	2	1	b	c	c	1	c	c	c
427	Chennampalle	595070	2857	5474	1389	1	4	1	b	c	c	c	c	c	c
428	Bodiganidoddi	595071	1507	2082	474	c	2	1	1	c	c	c	c	c	c
429	Chennarayunipalle	595072	139	50	11	c	a	a	a	c	c	c	c	c	c
430	Siddampeta	595073	200	430	107	b	a	a	a	b	c	c	c	c	c
431	Govindapalle	595074	1288	2130	543	b	5	b	b	b	c	c	c	c	c
432	Bukkarayasamudram	595075	3536	22000	5220	1	12	2	1	2	a	a	a	a	a
433	Reddipalle	595076	1368	4935	1209	b	4	2	b	b	c	c	c	c	c
434	Siddarampuram	595077	2325	4350	1088	b	4	1	1	b	b	b	b	b	b
435	Danduvaripalle	595078	2254	2014	499	b	3	b	b	c	c	c	c	c	c
436	Kondakinda Agraharam	595079	3313	8367	2063	c	4	1	1	c	c	c	c	c	c
Total			25090	67384	16091	3	49	14	5	3	0	1	0	0	0

**Census of India 2011- Village Directory
Amenities and Land use (As on 2009)**

Name of District : Anantapur

Location Code No.: 0553

Name of Mandal Parishad : Bukkaraya Samudram

Location Code No.: 0996

Number of educational amenities available (If not available within the village, the distance range code viz; a for <5 Kms, b for 5-10 Kms and c for 10+ kms of nearest place where facility is available is given).				Number of Medical Amenities available. (If not available within the village, the distance range code viz; a for < 5 Kms, b for 5-10 Kms and c for 10+ kms of nearest place where facility is available is given).										Name of Village	Sl. No.	
Vocational training school /ITI	Non-formal training centre (NFTC)	Special school for disabled (SSD)	Others (specify)	Community health centre (CHC)	Primary health centre (PHC)	Primary health sub centre (PHS)	Maternity and child welfare centre (MCW)	T. B. clinic (TBC)	Hospital-allopathic (HA)	Hospital-alternative medicine (HO)	Dispensary (D)	Veterinary hospital (VH)	Mobile health clinic (MHC)			Family welfare centre (FWC)
17	18	19	20	21	22	23	24	25	26	27	28	29	30	31	2	1
c	c	c		c	b	2	c	c	c	c	c	c	c	c	Podaralla	423
b	b	b		c	b	1	c	c	c	c	c	b	b	c	Janthulur	424
b	b	b		c	b	1	c	c	c	c	c	b	b	c	Chedulla	425
c	c	c		c	1	1	c	c	c	c	c	1	c	c	Korrapadu	426
c	c	c		c	b	1	c	c	c	c	c	c	c	c	Chennampalle	427
c	c	c		c	c	1	c	c	c	c	c	c	c	c	Bodiganidoddi	428
c	c	c		c	c	a	c	c	c	c	c	c	c	c	Chennarayunipalle	429
b	b	b		c	b	a	c	c	c	c	c	b	b	c	Siddampeta	430
b	b	b		c	b	b	c	c	c	c	c	b	b	c	Govindapalle	431
1	a	b		a	1	1	a	a	a	a	a	1	b	a	Bukkarayasamudram	432
b	b	b		c	b	1	c	c	c	c	c	b	b	c	Reddipalle	433
b	b	b		b	b	2	b	b	b	b	b	b	b	b	Siddarampuram	434
b	b	b		c	b	b	c	c	c	c	c	b	b	c	Danduvaripalle	435
c	c	c		c	c	1	c	c	c	c	c	c	c	c	Kondakinda Agraharam	436
1	0	0	0	0	2	12	0	0	0	0	0	2	0	0		

**Census of India 2011- Village Directory
Amenities and Land use (As on 2009)**

Name of District : Anantapur

Location Code No.: 0553

Name of Mandal Parishad : Bukkaraya Samudram

Location Code No.: 0996

Sl. No.	Name of Village	Number of Non-Government Medical Amenities available.							Availability of drinking water - Yes / No							
		Charitable non Govt. hospital/Nursing home.	Medical practitioner with MBBS Degree	Medical practitioner with other degree	Medical practitioner with no degree	Traditional practitioner and faith healer	Medicine Shop	Others	Tap water (Treated/Untreated)	Well water (Covered / Uncovered well)	Hand Pump	Tube wells / Bore well	Spring	River / Canal	Tank / Pond / Lake	Others
1	2	32	33	34	35	36	37	38	39	40	41	42	43	44	45	46
423	Podaralla	0	0	0	1	0	0	0	Yes	No	Yes	Yes	No	No	No	No
424	Janthulur	0	0	0	1	0	0	0	Yes	No	Yes	Yes	No	No	No	No
425	Chedulla	0	0	0	1	0	0	0	Yes	No	Yes	Yes	No	No	No	No
426	Korrapadu	0	0	0	0	0	0	0	Yes	No	Yes	Yes	No	No	No	No
427	Chennampalle	0	0	0	1	0	0	0	No	No	Yes	Yes	No	No	No	No
428	Bodiganidoddi	0	0	0	1	0	0	0	No	No	Yes	Yes	No	No	No	No
429	Chennarayunipalle	0	0	0	0	0	0	0	No	No	Yes	Yes	No	No	No	No
430	Siddampeta	0	0	0	0	0	0	0	No	No	Yes	No	No	No	No	No
431	Govindapalle	0	0	0	0	0	0	0	No	No	Yes	Yes	No	No	No	No
432	Bukkarayasamudram	0	0	0	1	0	0	0	Yes	No	Yes	Yes	No	No	No	No
433	Reddipalle	0	0	0	1	0	0	0	No	No	Yes	Yes	No	No	No	No
434	Siddarampuram	0	0	0	0	0	0	0	No	No	Yes	Yes	No	No	No	No
435	Danduvaripalle	0	0	0	0	0	0	0	No	No	Yes	Yes	No	No	No	No
436	Kondakinda Agraharam	0	0	0	0	0	0	0	No	No	Yes	Yes	No	No	No	No
Total		0	0	0	7	0	0	0	5	0	14	13	0	0	0	0

**Census of India 2011- Village Directory
Amenities and Land use (As on 2009)**

Name of District : Anantapur

Location Code No.: 0553

Name of Mandal Parishad : Bukkaraya Samudram

Location Code No.: 0996

Availability of toilet & others Yes / No				Communication and transport facilities (If amenities available code -Yes is given except for Village Pin Code ,If not available within the village , the distance range code viz; a for < 5 Kms, b for 5-10 Kms and c for 10+ kms of nearest place where facility is available is given).									Name of Village	Sl. No.
Community toilet including bath.	Community toilet excluding bath.	Rural sanitary mart or sanitary hardware outlet available near the village.	Community bio- gas or recycle of waste for productive use.	Post office(PO)	Sub post office (SPO)	Post & Telegraph office (P&TO)	Village Pin Code	Telephones (Land lines)	Public call office (PCO)	Mobile phone coverage	Internet cafes/ Common service centre (CSC)			
47	48	49	50	51	52	53	54	55	56	57	58	2	1	
No	No	No	No	Yes	Yes	c	515101	Yes	Yes	Yes	c	Podaralla	423	
No	No	No	No	a	Yes	c	515701	Yes	b	Yes	c	Janthulur	424	
No	No	No	No	a	a	c	515701	Yes	b	Yes	c	Chedulla	425	
No	No	No	No	Yes	Yes	c	515101	Yes	c	Yes	c	Korrapadu	426	
No	No	No	No	Yes	a	c	515101	Yes	c	Yes	c	Chennampalle	427	
No	No	No	No	a	Yes	c	515701	Yes	c	Yes	c	Bodiganidoddi	428	
No	No	No	No	a	b	c	515101	a	a	Yes	c	Chennarayunipalle	429	
No	No	No	No	a	a	c	515701	a	b	Yes	c	Siddampeta	430	
No	No	No	No	a	a	c	515701	Yes	b	Yes	c	Govindapalle	431	
No	No	No	No	Yes	Yes	a	515701	Yes	Yes	Yes	a	Bukkarayasamudram	432	
No	No	No	No	Yes	Yes	c	515101	Yes	Yes	Yes	c	Reddipalle	433	
No	No	No	No	a	Yes	b	515701	Yes	b	Yes	b	Siddarampuram	434	
No	No	No	No	a	Yes	c	515701	Yes	b	Yes	c	Danduvaripalle	435	
No	No	No	No	Yes	Yes	c	515701	Yes	c	Yes	c	Kondakinda Agraharam	436	
0	0	0	0	6	9	0		12	3	14	0			

**Census of India 2011- Village Directory
Amenities and Land use (As on 2009)**

Name of District : Anantapur

Location Code No.: 0553

Name of Mandal Parishad : Bukkaraya Samudram

Location Code No.: 0996

Sl. No.	Name of Village	Communication and transport facilities (If amenities available code -Yes is given except for Village Pin Code, If not available within the village, the distance range code viz; a for < 5 Kms, b for 5-10 Kms and c for 10+ kms of nearest place where facility is available is given).								
		Private courier facility	Bus service (Public & Private)	Railway stations	Auto/Modified Autos	Taxis and Vans	Tractors	Cycle-pulled rickshaws(Manual & Machine driven)	Carts driven by animals	Sea /River ferry service
1	2	59	60	61	62	63	64	65	66	67
423	Podaralla	c	Yes	c	Yes	c	Yes		Yes	
424	Janthulur	c	Yes	c	Yes	c	Yes		Yes	
425	Chedulla	c	Yes	c	Yes	c	Yes		Yes	
426	Korrapadu	c	Yes	c	Yes	c	Yes		Yes	
427	Chennampalle	c	Yes	Yes	c	c	Yes		Yes	
428	Bodiganidoddi	c	Yes	c	Yes	c	Yes		Yes	
429	Chennarayunipalle	c	Yes	c	Yes	c	a		c	
430	Siddampeta	c	Yes	c	Yes	c	c		c	
431	Govindapalle	c	Yes	c	Yes	c	Yes		Yes	
432	Bukkarayasamudram	a	Yes	a	Yes	a	a		a	
433	Reddipalle	c	Yes	c	Yes	c	Yes		Yes	
434	Siddarampuram	b	Yes	b	Yes	b	b		b	
435	Danduvaripalle	c	Yes	c	Yes	c	Yes		Yes	
436	Kondakinda Agraharam	c	Yes	c	Yes	c	Yes		Yes	
Total		0	14	1	13	0	10	0	10	0

**Census of India 2011- Village Directory
Amenities and Land use (As on 2009)**

Name of District : Anantapur

Location Code No.: 0553

Name of Mandal Parishad : Bukkaraya Samudram

Location Code No.: 0996

Village connected to highways,village roads, banks & credit societies (If amenities available code -Yes is given, If not available within the village , the distance range code viz; a for < 5 Kms, b for 5-10 Kms and c for 10+ kms of nearest place where facility is available is given).												Name of Village	Sl. No.
Connected to national highway(NH)	Connected to state highway(SH)	Connected to major district road (MDR)	Connected to others district road	Pucca roads	Kutchcha roads	Water bounded macadam(WBM) roads	Navigable waterway (river/canal)(NW)	Footpaths (FP)	Commercial & Co-operative Banks	ATM	Agricultural Credit Societies		
68	69	70	71	72	73	74	75	76	77	78	79	2	1
b	b	c	Yes	Yes	Yes	Yes		Yes	c	c	c	Podaralla	423
b	a	b	Yes	Yes	Yes	b		Yes	b	b	b	Janthulur	424
c	a	b	Yes	Yes	Yes	b		Yes	b	b	b	Chedulla	425
c	a	c	Yes	Yes	Yes	Yes		Yes	c	c	c	Korrapadu	426
c	a	c	Yes	Yes	Yes	Yes		Yes	c	c	c	Chennampalle	427
c	b	c	Yes	Yes	Yes	b		Yes	c	c	c	Bodiganidoddi	428
c	b	c	Yes	b	Yes	b		Yes	c	c	c	Chennarayunipalle	429
b	a	b	Yes	b	Yes	b		Yes	b	b	b	Siddampeta	430
b	a	b	Yes	Yes	Yes	b		Yes	b	b	b	Govindapalle	431
b	a	Yes	Yes	Yes	Yes	Yes		Yes	Yes	Yes	Yes	Bukkarayasamudram	432
b	a	Yes	Yes	Yes	Yes	Yes		Yes	b	b	b	Reddipalle	433
b	b	b	Yes	Yes	Yes	Yes		Yes	b	b	b	Siddarampuram	434
c	a	b	Yes	Yes	Yes	b		Yes	b	b	b	Danduvaripalle	435
c	b	c	Yes	Yes	Yes	Yes		Yes	c	c	Yes	Kondakinda Agraharam	436
0	0	2	14	12	14	7	0	14	1	1	2		

**Census of India 2011- Village Directory
Amenities and Land use (As on 2009)**

Name of District : Anantapur

Location Code No.: 0553

Name of Mandal Parishad : Bukkaraya Samudram

Location Code No.: 0996

Sl. No.	Name of Village	Availability of miscellaneous facilities (If amenities available code -Yes is given, If not available within the village, the distance range code viz; a for < 5 Kms, b for 5-10 Kms and c for 10+ kms of nearest place where facility is available is given).									
		Self-Help Group (SHG)	Public distribution system (PDS) shop	Mandis / Regular market	Weekly Haat	Agricultural marketing society	Integrated Child Development Scheme (Nutritional Centres)	Anganwadi Centre (Nutritional Centres)	Others (Nutritional Centres)	ASHA (Accredited Social Health Activist)	Community centre with/without TV
1	2	80	81	82	83	84	85	86	87	88	89
423	Podaralla	Yes	Yes	c	c	c	Yes	Yes	Yes	Yes	c
424	Janthulur	Yes	Yes	b	c	c	Yes	Yes	Yes	Yes	c
425	Chedulla	Yes	Yes	b	c	c	Yes	Yes	Yes	Yes	c
426	Korrapadu	Yes	Yes	c	b	c	Yes	Yes	Yes	Yes	c
427	Chennampalle	Yes	Yes	c	b	c	Yes	Yes	Yes	Yes	c
428	Bodiganidoddi	Yes	Yes	c	b	c	Yes	b	Yes	a	c
429	Chennarayunipalle	Yes	a	c	b	c	Yes	a	Yes	a	c
430	Siddampeta	Yes	a	b	b	c	Yes	a	Yes	a	c
431	Govindapalle	Yes	Yes	b	b	c	Yes	Yes	Yes	Yes	c
432	Bukkarayasamudram	Yes	Yes	Yes	c	a	Yes	Yes	Yes	Yes	a
433	Reddipalle	Yes	Yes	b	c	c	Yes	Yes	Yes	Yes	c
434	Siddampuram	Yes	Yes	b	c	b	Yes	Yes	Yes	Yes	b
435	Danduvaripalle	Yes	Yes	b	b	c	Yes	Yes	Yes	Yes	c
436	Kondakinda Agraharam	Yes	Yes	c	b	c	Yes	Yes	Yes	Yes	c
Total		14	12	1	0	0	14	11	14	11	0

**Census of India 2011- Village Directory
Amenities and Land use (As on 2009)**

Name of District : Anantapur

Location Code No.: 0553

Name of Mandal Parishad : Bukkaraya Samudram

Location Code No.: 0996

Availability of miscellaneous facilities (If amenities available code -Yes is given, If not available within the village, the distance range code viz; a for < 5 Kms, b for 5-10 Kms and c for 10+ kms of nearest place where facility is available is given).								Availability of electricity (Yes/No)				Nearest Town		Name of Village	Sl. No.
Sports Field,	Sports Club / Recreation Centre	Cinema / Video Hall	Public Library	Public Reading Room	Newspaper Supply	Assembly Polling station	Birth & Death Registration Office	Power Supply for Domestic Use (ED)	Power Supply for Agricultural Use (EAG)	Power Supply for Commercial Use (EC)	Power Supply for All Uses (EA)	Name	Distance range code i.e. a for <5 Kms, b for 5-10 Kms and c for 10+ kms		
90	91	92	93	94	95	96	97	98	99	100	101	102	103	2	1
c	c	c	c	c	Yes	Yes	Yes	Yes	Yes	Yes	Yes	Anantapur	c	Podaralla	423
c	c	c	b	b	Yes	Yes	Yes	Yes	Yes	Yes	Yes	Anantapur	c	Janthulur	424
c	c	c	b	b	Yes	Yes	Yes	Yes	Yes	Yes	Yes	Anantapur	c	Chedulla	425
c	c	c	c	c	Yes	Yes	Yes	Yes	Yes	Yes	Yes	Anantapur	c	Korrapadu	426
c	c	c	c	c	Yes	Yes	Yes	Yes	Yes	Yes	Yes	Anantapur	c	Chennampalle	427
c	c	c	c	c	Yes	Yes	Yes	Yes	Yes	Yes	Yes	Anantapur	c	Bodiganidoddi	428
c	c	c	c	c	Yes	a	a	Yes	Yes	Yes	Yes	Anantapur	c	Chennarayunipalle	429
c	c	c	b	b	Yes	a	a	Yes	Yes	Yes	Yes	Anantapur	c	Siddampeta	430
c	c	c	b	b	Yes	Yes	Yes	Yes	Yes	Yes	Yes	Anantapur	c	Govindapalle	431
a	a	a	Yes	Yes	Yes	Yes	Yes	Yes	Yes	Yes	Yes	Anantapur	a	Bukkarayasamudram	432
c	c	c	b	b	Yes	Yes	Yes	Yes	Yes	Yes	Yes	Anantapur	c	Reddipalle	433
b	b	b	b	b	Yes	Yes	Yes	Yes	Yes	Yes	Yes	Anantapur	b	Siddarampuram	434
c	c	c	b	b	Yes	Yes	Yes	Yes	Yes	Yes	Yes	Anantapur	c	Danduvaripalle	435
c	c	c	c	c	Yes	Yes	Yes	Yes	Yes	Yes	Yes	Anantapur	c	Kondakinda Agraharam	436
0	0	0	1	1	14	12	12	14	14	14	14		0		

**Census of India 2011- Village Directory
Amenities and Land use (As on 2009)**

Name of District : Anantapur

Location Code No.: 0553

Name of Mandal Parishad : Bukkaraya Samudram

Location Code No.: 0996

Sl. No.	Name of Village	Land Use										
		Area under different types of land use (in hectares rounded up to one decimal place)										
		Forests	Area under Non-agricultural Uses	Barren and Un-cultivable land	Permanent Pastures and Other Grazing Lands	Land Under Miscellaneous Tree Crops etc.	Culturable Waste Land	Fallow lands other than current fallows	Current Fallows	Net Area Sown	Total Irrigated Land Area	Total Un-irrigated Land Area
1	2	104	105	106	107	108	109	110	111	112	113	114
423	Podaralla	0	97.1	79	12.1	17.8	66	72	287.7	1525.3	321	1564
424	Janthulur	0	186.2	124	16.2	10.1	67.2	19.8	187	880.6	172	915.4
425	Chedulla	0	273.7	8.3	0	0	12.1	23.9	72	654	95	654.9
426	Korrapadu	0	46.9	136.4	0	17.8	0	19.8	265	1125	337	1072.9
427	Chennampalle	0	27.9	104.4	19.8	36	282.9	48.6	644.2	1693.2	271	2115
428	Bodiganidoddi	0	52.1	69.3	0	0	21	10.9	219.7	1133.9	123	1241.6
429	Chennarayunipalle	0	5	10.9	0	2	0	23.1	28.7	69.2	58	63
430	Siddampeta	0	6.9	15.1	0	2	0	8.9	82.6	84.6	78	98
431	Govindapalle	0	163.9	165.8	8.1	6.1	32	10.9	286.5	614.7	125	787.1
432	Bukkarayasamudram	0	318.8	255	59.9	30	241.2	488.5	233.9	1908.9	230	2401.2
433	Reddipalle	0	98.9	21	8.1	10.1	31.2	4.9	153	1040.8	120	1078.7
434	Siddarampuram	0	185	195.1	4	0	72	17.8	182.9	1668.1	91	1777.8
435	Danduvaripalle	20.9	121	57.1	14.2	0	121	133.1	96.3	1690.4	82	1837.8
436	Kondakinda Agraharam	0	363.8	73.9	32	0	32	0	243.2	2568.1	160	2651.3
Total		20.9	1947.2	1315.3	174.4	131.9	978.6	882.2	2982.7	16656.8	2263	18259

**Census of India 2011- Village Directory
Amenities and Land use (As on 2009)**

Name of District : Anantapur

Location Code No.: 0553

Name of Mandal Parishad : Bukkaraya Samudram

Location Code No.: 0996

Land Use					Name of three most important commodities manufactured			Name of Village	Sl. No.
Area irrigated by source (in hectare).					First	Second	Third		
Canals (C)	Wells/Tube-wells(W/TW)	Tanks/Lakes(T/L)	Water Falls(WF)	Others(O)					
115	116	117	118	119	120	121	122	2	1
154	167	0	0	0				Podaralla	423
62	110	0	0	0				Janthulur	424
0	95	0	0	0				Chedulla	425
100	237	0	0	0				Korrapadu	426
115	156	0	0	0				Chennampalle	427
24	99	0	0	0				Bodiganidoddi	428
13	45	0	0	0				Chennarayunipalle	429
17	61	0	0	0				Siddampeta	430
63	62	0	0	0				Govindapalle	431
113	117	0	0	0				Bukkarayasamudram	432
35	85	0	0	0				Reddipalle	433
0	91	0	0	0				Siddarampuram	434
0	82	0	0	0				Danduvaripalle	435
38	122	0	0	0				Kondakinda Agraharam	436
734	1529	0	0	0					

INDIA

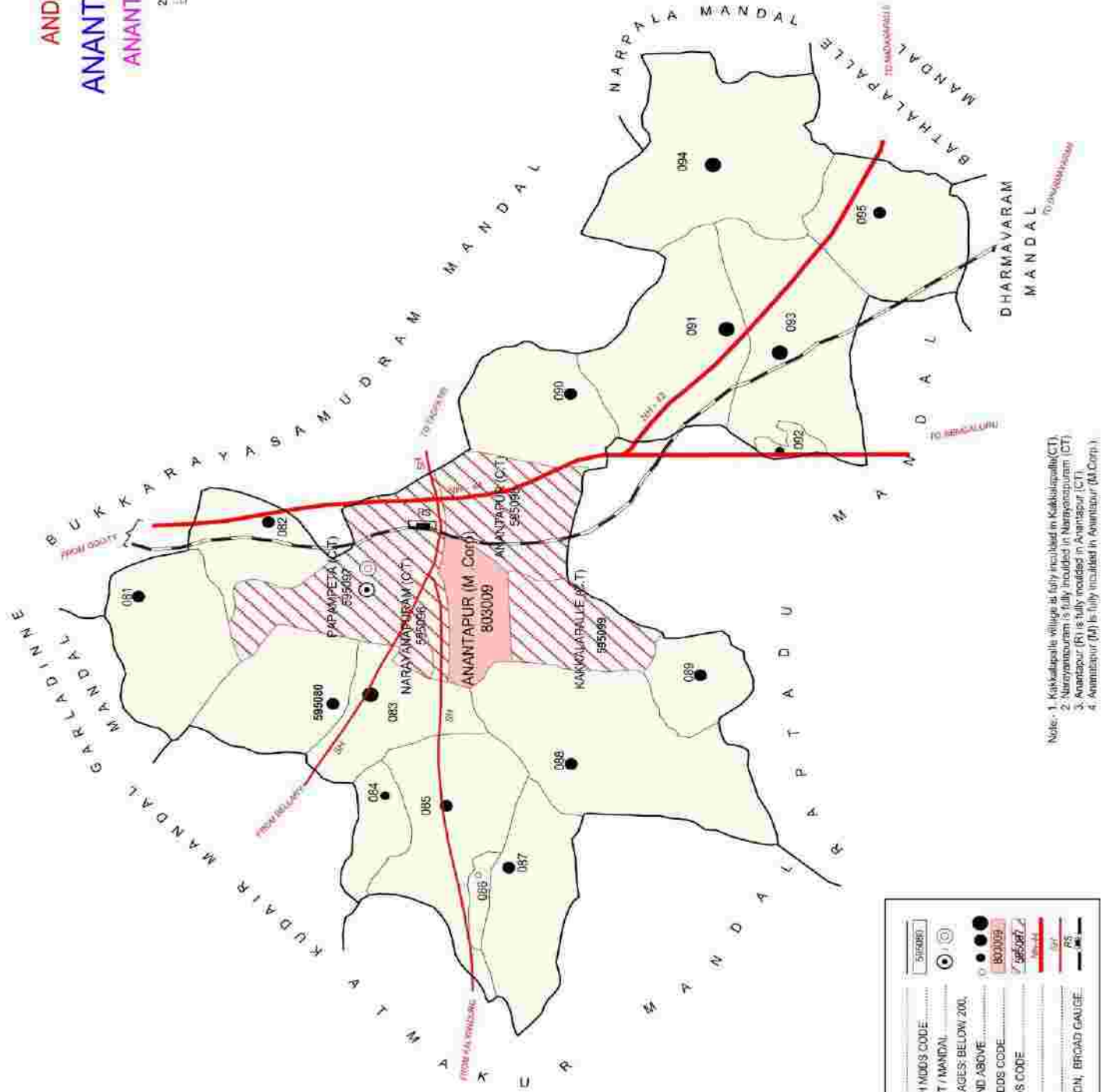
ANDHRA PRADESH

ANANTAPUR MANDAL

ANANTAPUR DISTRICT



AREA : 277.89 Kms.
 POPULATION : 388023
 No. OF TOWNS : 5
 No. OF VILLAGES : 16
 DISTANCE FROM Dist. H.Qs.
 TO MANDAL : 0 Kms.



Note: 1. Kakulapalle village is fully included in Kakulapalle(CT).
 2. Narayanapuram is fully included in Narayanapuram (CT).
 3. Anantapur (R) is fully included in Anantapur (CT).
 4. Anantapur (M) is fully included in Anantapur (M. Corp).

BOUNDARY, MANDAL	5100001
VILLAGE WITH MDOS CODE	5100001
HEADQUARTERS, DISTRICT / MANDAL	5100001
POPULATION SIZE OF VILLAGES: BELOW 200	5100001
500-999, 1000-4999, 5000 AND ABOVE	803009
SATURDAY TOWN WITH MDOS CODE	5100001
GENSUS TOWN WITH MDOS CODE	5100001
NATIONAL HIGHWAY	5100001
STATE HIGHWAY	5100001
RAILWAY: LINE WITH STATION, BROAD GAUGE	5100001

**ALPHABETICAL LIST OF VILLAGES (MANDAL PARISHAD WISE)
ANANTAPUR DISTRICT**

Sl. No.	Name of Village	2011 Census Location Code No.	2001 Census Location Code No.
1	2	3	4
Name of Mandal Parishad : Anantapur			
Name of Mandal : Anantapur (0027)			
1	Alamuru	2855305330595088	2822002702609800
2	Chiyvedu	2855305330595094	2822002702610500
3	Gollapalle	2855305330595086	2822002702609600
4	Itikalapalle	2855305330595091	2822002702610200
5	Jangalapalle	2855305330595092	2822002702610300
6	Kamarupalle	2855305330595087	2822002702609700
7	Kandakur	2855305330595093	2822002702610400
8	Katiganikalva	2855305330595089	2822002702609900
9	Kodimi	2855305330595080	2822002702609000
10	Kurugunta	2855305330595085	2822002702609500
11	Mannila	2855305330595095	2822002702610600
12	Rachanapalle	2855305330595083	2822002702609300
13	Sajjalakalva	2855305330595084	2822002702609400
14	Somanadoddi	2855305330595082	2822002702609200
15	Thaticherla	2855305330595081	2822002702609100
16	Upparapalle	2855305330595090	2822002702610100

**Census of India 2011- Village Directory
Amenities and Land use (As on 2009)**

Name of District : Anantapur

Location Code No.: 0553

Name of Mandal Parishad : Anantapur

Location Code No.: 0997

Sl. No.	Name of Village	Location code no.	Total area of the village (in hectares rounded up to one decimal place)	Total population (2011 census)	Number of households (2011 census)	Number of educational amenities available (If not available within the village, the distance range code viz; a for < 5 Kms, b for 5-10 Kms and c for 10+ kms of nearest place where facility is available is given).									
						Pre-Primary school (PP)	Primary school (P)	Middle school (M)	Secondary School (S)	Senior Secondary school (SS)	Degree college of arts science & commerce (ASC)	Engineering college(EC)	Medical college (MC)	Management institute (MI)	Polytechnic (Pt)
1	2	3	4	5	6	7	8	9	10	11	12	13	14	15	16
437	Kodimi	595080	1331	2844	695	c	2	1	b	c	c	c	c	c	c
438	Thatcherla	595081	1657	2268	577	c	1	1	b	c	c	c	c	c	c
439	Somanadoddi	595082	938	3424	866	1	3	2	1	b	b	b	b	b	b
440	Rachanapalle	595083	1235	8235	1799	3	7	4	3	b	b	a	b	b	b
441	Sajjalakalva	595084	530	532	137	c	1	c	c	c	c	b	c	c	c
442	Kurugunta	595085	1904	4586	919	b	3	1	1	1	b	b	b	b	b
443	Gollapalle	595086	150	130	33	c	1	c	c	c	c	b	c	c	c
444	Kamarupalle	595087	1436	1389	344	c	1	1	c	c	c	b	c	c	c
445	Alamuru	595088	3057	3326	820	b	3	1	1	b	b	a	b	c	b
446	Katiganikalva	595089	772	1440	335	b	1	1	b	b	b	b	b	c	b
447	Upparapalle	595090	1221	3153	757	b	1	1	b	b	b	b	b	b	b
448	Itikalapalle	595091	2202	9167	1914	c	5	4	1	c	c	c	c	c	c
449	Jangalapalle	595092	207	566	135	b	1	c	c	c	c	c	c	c	c
450	Kandakur	595093	2266	5425	1369	c	2	1	1	c	c	c	c	c	c
451	Chiyvedu	595094	2498	5015	1245	c	2	1	1	c	c	c	c	c	c
452	Mannila	595095	1784	2067	495	c	1	1	1	c	c	c	c	c	c
Total			23188	53567	12440	4	35	20	10	1	0	0	0	0	0

**Census of India 2011- Village Directory
Amenities and Land use (As on 2009)**

Name of District : Anantapur

Location Code No.: 0553

Name of Mandal Parishad : Anantapur

Location Code No.: 0997

Number of educational amenities available (If not available within the village, the distance range code viz; a for <5 Kms, b for 5-10 Kms and c for 10+ kms of nearest place where facility is available is given).				Number of Medical Amenities available. (If not available within the village, the distance range code viz; a for < 5 Kms, b for 5-10 Kms and c for 10+ kms of nearest place where facility is available is given).											Name of Village	Sl. No.
Vocational training school /ITI	Non-formal training centre (NFTC)	Special school for disabled (SSD)	Others (specify)	Community health centre (CHC)	Primary health centre (PHC)	Primary health sub centre (PHS)	Maternity and child welfare centre (MCW)	T. B. clinic (TBC)	Hospital-allopathic (HA)	Hospital-alternative medicine (HO)	Dispensary (D)	Veterinary hospital (VH)	Mobile health clinic (MHC)	Family welfare centre (FWC)		
17	18	19	20	21	22	23	24	25	26	27	28	29	30	31	2	1
c	c	c		c	c	a	c	c	c	c	c	c	c	c	Kodimi	437
c	c	c		c	c	1	c	c	c	c	c	c	c	c	Thatcherla	438
b	b	b		b	c	b	b	b	b	b	b	b	b	b	Somanadoddi	439
b	b	b		b	b	1	b	b	b	b	b	b	b	b	Rachanapalle	440
c	c	c		c	c	a	c	c	c	c	c	c	c	c	Sajjalakalva	441
b	b	b		b	c	1	b	b	b	b	b	b	b	b	Kurugunta	442
c	c	c		c	b	a	c	c	c	c	c	c	c	c	Gollapalle	443
c	c	c		c	b	b	c	c	c	c	c	c	c	c	Kamarupalle	444
b	b	b		b	b	1	b	b	b	b	b	b	b	b	Alamuru	445
b	b	b		b	c	b	b	b	b	b	b	1	b	b	Katiganikalva	446
b	b	b		b	c	1	b	b	b	b	b	b	b	b	Upparapalle	447
c	c	c		c	c	a	c	c	c	c	1	c	c	c	Itikalapalle	448
c	c	c		c	c	a	c	c	c	c	c	c	c	c	Jangalapalle	449
c	c	c		c	c	1	c	c	c	c	1	1	c	c	Kandakur	450
c	c	c		c	c	1	c	c	c	c	c	c	c	c	Chiyvedu	451
c	c	c		c	c	a	c	c	c	c	c	c	c	c	Mannila	452
0	0	0	0	0	0	7	0	0	0	0	2	2	0	0		

**Census of India 2011- Village Directory
Amenities and Land use (As on 2009)**

Name of District : Anantapur

Location Code No.: 0553

Name of Mandal Parishad : Anantapur

Location Code No.: 0997

Sl. No.	Name of Village	Number of Non-Government Medical Amenities available.							Availability of drinking water - Yes / No							
		Charitable non Govt. hospital/Nursing home.	Medical practitioner with MBBS Degree	Medical practitioner with other degree	Medical practitioner with no degree	Traditional practitioner and faith healer	Medicine Shop	Others	Tap water (Treated/Untreated)	Well water (Covered / Uncovered well)	Hand Pump	Tube wells / Bore well	Spring	River / Canal	Tank / Pond / Lake	Others
1	2	32	33	34	35	36	37	38	39	40	41	42	43	44	45	46
437	Kodimi	0	0	0	0	0	1	1	Yes	No	Yes	No	No	No	No	No
438	Thaticherla	0	0	0	0	0	0	0	Yes	No	Yes	No	No	No	No	No
439	Somanadoddi	0	0	0	0	0	0	0	Yes	No	Yes	No	No	No	No	No
440	Rachanapalle	0	0	0	0	0	0	0	Yes	No	Yes	No	No	No	No	No
441	Sajjalakalva	0	0	0	0	0	0	0	Yes	No	Yes	No	No	No	No	No
442	Kurugunta	0	0	0	0	0	0	0	Yes	No	Yes	No	No	No	No	No
443	Gollapalle	0	0	0	0	0	0	0	Yes	No	Yes	No	No	No	No	No
444	Kamarupalle	0	0	0	0	0	0	0	Yes	No	Yes	No	No	No	No	No
445	Alamuru	0	0	0	0	0	0	0	Yes	No	Yes	No	No	No	No	No
446	Katiganikalva	0	0	0	0	0	0	0	Yes	No	Yes	No	No	No	No	No
447	Upparapalle	0	0	0	0	0	0	0	Yes	No	Yes	No	No	No	No	No
448	Itikalapalle	0	0	0	0	0	0	0	Yes	No	Yes	No	No	No	No	No
449	Jangalapalle	0	0	0	0	0	0	0	Yes	No	Yes	No	No	No	No	No
450	Kandakur	0	0	0	0	0	0	0	Yes	No	Yes	No	No	No	No	No
451	Chiyyedu	0	0	0	0	0	0	0	Yes	No	Yes	No	No	No	No	No
452	Mannila	0	0	0	0	0	0	0	Yes	No	Yes	No	No	No	No	No
Total		0	0	0	0	0	1	1	16	0	16	0	0	0	0	0

**Census of India 2011- Village Directory
Amenities and Land use (As on 2009)**

Name of District : Anantapur

Location Code No.: 0553

Name of Mandal Parishad : Anantapur

Location Code No.: 0997

Availability of toilet & others Yes / No				Communication and transport facilities (If amenities available code -Yes is given except for Village Pin Code ,If not available within the village , the distance range code viz; a for < 5 Kms, b for 5-10 Kms and c for 10+ kms of nearest place where facility is available is given).									Name of Village	Sl. No.
Community toilet including bath.	Community toilet excluding bath.	Rural sanitary mart or sanitary hardware outlet available near the village.	Community bio- gas or recycle of waste for productive use.	Post office(PO)	Sub post office (SPO)	Post & Telegraph office (P&TO)	Village Pin Code	Telephones (Land lines)	Public call office (PCO)	Mobile phone coverage	Internet cafes/ Common service centre (CSC)			
47	48	49	50	51	52	53	54	55	56	57	58	2	1	
No	No	No	No	a	Yes	c	515001	Yes	Yes	Yes	c	Kodimi	437	
No	No	No	No	a	Yes	c	515731	Yes	Yes	Yes	c	Thatcherla	438	
No	No	No	No	Yes	Yes	b	515001	Yes	Yes	Yes	b	Somanadoddi	439	
No	No	No	No	Yes	Yes	b	515001	Yes	Yes	Yes	b	Rachanapalle	440	
No	No	No	No	a	a	c	515002	Yes	Yes	Yes	c	Sajjalakalva	441	
No	No	No	No	Yes	Yes	b	515731	Yes	Yes	Yes	b	Kurugunta	442	
No	No	No	No	a	a	c	515751	Yes	Yes	Yes	c	Gollapalle	443	
No	No	No	No	a	Yes	c	515751	Yes	Yes	Yes	c	Kamarupalle	444	
No	No	No	No	Yes	Yes	b	515002	Yes	Yes	Yes	b	Alamuru	445	
No	No	No	No	a	a	b	515002	Yes	Yes	Yes	b	Katiganikalva	446	
No	No	No	No	Yes	Yes	b	515721	Yes	Yes	Yes	b	Upparapalle	447	
No	No	No	No	Yes	Yes	c	515721	Yes	Yes	Yes	c	Itikalapalle	448	
No	No	No	No	a	Yes	c	515721	Yes	Yes	Yes	c	Jangalapalle	449	
No	No	No	No	Yes	Yes	c	515721	Yes	Yes	Yes	c	Kandakur	450	
No	No	No	No	Yes	Yes	c	515721	Yes	Yes	Yes	c	Chiyvedu	451	
No	No	No	No	a	Yes	c	515721	Yes	Yes	Yes	c	Mannila	452	
0	0	0	0	8	13	0		16	16	16	0			

**Census of India 2011- Village Directory
Amenities and Land use (As on 2009)**

Name of District : Anantapur

Location Code No.: 0553

Name of Mandal Parishad : Anantapur

Location Code No.: 0997

Sl. No.	Name of Village	Communication and transport facilities (If amenities available code -Yes is given except for Village Pin Code, If not available within the village, the distance range code viz; a for < 5 Kms, b for 5-10 Kms and c for 10+ kms of nearest place where facility is available is given).									
		Private courier facility	Bus service (Public & Private)	Railway stations	Auto/Modified Autos	Taxis and Vans	Tractors	Cycle-pulled rickshaws(Manual & Machine driven)	Carts driven by animals	Sea /River ferry service	
1	2	59	60	61	62	63	64	65	66	67	
437	Kodimi	c	Yes	c	Yes	c	Yes		Yes		
438	Thaticherla	c	a	Yes	Yes	c	Yes		Yes		
439	Somanadoddi	b	Yes	b	Yes	b	Yes		Yes		
440	Rachanapalle	b	Yes	b	Yes	b	Yes		Yes		
441	Sajjalakalva	c	a	c	Yes	c	Yes		Yes		
442	Kurugunta	b	Yes	b	Yes	b	Yes		Yes		
443	Gollapalle	c	a	c	Yes	c	Yes		Yes		
444	Kamarupalle	c	Yes	c	c	c	Yes		Yes		
445	Alamuru	b	Yes	b	Yes	b	Yes		Yes		
446	Katiganikalva	b	Yes	b	Yes	b	Yes		Yes		
447	Upparapalle	b	Yes	b	Yes	b	Yes		Yes		
448	Itikalapalle	c	Yes	c	Yes	c	Yes		Yes		
449	Jangalapalle	c	a	Yes	Yes	c	Yes		Yes		
450	Kandakur	c	Yes	c	Yes	c	Yes		Yes		
451	Chiyyedu	c	Yes	c	Yes	c	Yes		Yes		
452	Mannila	b	Yes	c	Yes	c	Yes		Yes		
Total		0	12	2	15	0	16	0	16	0	

**Census of India 2011- Village Directory
Amenities and Land use (As on 2009)**

Name of District : Anantapur

Location Code No.: 0553

Name of Mandal Parishad : Anantapur

Location Code No.: 0997

Village connected to highways,village roads, banks & credit societies (If amenities available code -Yes is given, If not available within the village , the distance range code viz; a for < 5 Kms, b for 5-10 Kms and c for 10+ kms of nearest place where facility is available is given).												Name of Village	Sl. No.
Connected to national highway(NH)	Connected to state highway(SH)	Connected to major district road (MDR)	Connected to others district road	Pucca roads	Kutchcha roads	Water bounded macadam(WBM) roads	Navigable waterway (river/canal)(NW)	Footpaths (FP)	Commercial & Co-operative Banks	ATM	Agricultural Credit Societies		
68	69	70	71	72	73	74	75	76	77	78	79	2	1
b	a	Yes	Yes	Yes	Yes	b		Yes	a	b	a	Kodimi	437
a	a	Yes	Yes	Yes	Yes	b		Yes	b	b	c	Thaticherla	438
Yes	Yes	Yes	Yes	Yes	Yes	Yes		Yes	b	b	b	Somanadoddi	439
b	Yes	Yes	Yes	Yes	Yes	Yes		Yes	b	b	Yes	Rachanapalle	440
c	a	Yes	Yes	Yes	Yes	b		Yes	b	b	c	Sajjalakalva	441
b	Yes	Yes	Yes	Yes	Yes	Yes		Yes	b	b	b	Kurugunta	442
c	Yes	Yes	Yes	b	Yes	b		Yes	b	b	c	Gollapalle	443
c	Yes	Yes	Yes	Yes	Yes	b		Yes	b	b	c	Kamarupalle	444
b	Yes	Yes	Yes	Yes	Yes	Yes		Yes	b	b	b	Alamuru	445
b	Yes	Yes	Yes	Yes	Yes	b		Yes	b	b	b	Katiganikalva	446
b	a	Yes	Yes	Yes	Yes	Yes		Yes	b	b	b	Upparapalle	447
b	a	Yes	Yes	Yes	Yes	Yes		Yes	b	b	c	Itikalapalle	448
b	b	Yes	Yes	Yes	Yes	b		Yes	b	b	c	Jangalapalle	449
b	a	Yes	Yes	Yes	Yes	Yes		Yes	b	b	c	Kandakur	450
c	a	Yes	Yes	Yes	Yes	Yes		Yes	Yes	Yes	Yes	Chiyvedu	451
c	Yes	Yes	Yes	Yes	Yes	b		Yes	b	b	b	Mannila	452
1	8	16	16	15	16	8	0	16	1	1	2		

**Census of India 2011- Village Directory
Amenities and Land use (As on 2009)**

Name of District : Anantapur

Location Code No.: 0553

Name of Mandal Parishad : Anantapur

Location Code No.: 0997

Sl. No.	Name of Village	Availability of miscellaneous facilities (If amenities available code -Yes is given, If not available within the village, the distance range code viz; a for < 5 Kms, b for 5-10 Kms and c for 10+ kms of nearest place where facility is available is given).									
		Self-Help Group (SHG)	Public distribution system (PDS) shop	Mandis / Regular market	Weekly Haat	Agricultural marketing society	Integrated Child Development Scheme (Nutritional Centres)	Anganwadi Centre (Nutritional Centres)	Others (Nutritional Centres)	ASHA (Accredited Social Health Activist)	Community centre with/without TV
1	2	80	81	82	83	84	85	86	87	88	89
437	Kodimi	Yes	Yes	c	c	c	c	Yes	Yes	Yes	Yes
438	Thaticherla	Yes	Yes	c	b	c	c	Yes	Yes	Yes	c
439	Somanadoddi	Yes	Yes	b	c	b	b	Yes	Yes	Yes	Yes
440	Rachanapalle	Yes	Yes	b	c	b	b	Yes	Yes	Yes	b
441	Sajjalakalva	Yes	a	c	b	c	c	Yes	Yes	a	a
442	Kurugunta	Yes	Yes	b	b	b	b	Yes	Yes	Yes	b
443	Gollapalle	Yes	a	c	b	c	c	Yes	Yes	Yes	a
444	Kamarupalle	Yes	Yes	c	c	c	c	Yes	Yes	Yes	c
445	Alamuru	Yes	Yes	b	c	b	b	Yes	Yes	Yes	b
446	Katiganikalva	Yes	Yes	b	c	b	b	Yes	Yes	Yes	b
447	Upparapalle	Yes	Yes	b	c	b	b	Yes	Yes	b	b
448	Itikalapalle	Yes	Yes	c	c	c	c	Yes	Yes	Yes	c
449	Jangalapalle	Yes	a	c	b	c	c	Yes	Yes	a	c
450	Kandakur	Yes	Yes	c	a	c	c	Yes	Yes	Yes	c
451	Chiyvedu	Yes	Yes	c	a	c	c	Yes	Yes	Yes	c
452	Mannila	Yes	Yes	c	b	c	c	Yes	Yes	Yes	Yes
Total		16	13	0	0	0	0	16	16	13	3

**Census of India 2011- Village Directory
Amenities and Land use (As on 2009)**

Name of District : Anantapur

Location Code No.: 0553

Name of Mandal Parishad : Anantapur

Location Code No.: 0997

Availability of miscellaneous facilities (If amenities available code -Yes is given, If not available within the village, the distance range code viz; a for < 5 Kms, b for 5-10 Kms and c for 10+ kms of nearest place where facility is available is given).								Availability of electricity (Yes/No)				Nearest Town		Name of Village	Sl. No.
Sports Field,	Sports Club / Recreation Centre	Cinema / Video Hall	Public Library	Public Reading Room	Newspaper Supply	Assembly Polling station	Birth & Death Registration Office	Power Supply for Domestic Use (ED)	Power Supply for Agricultural Use (EAG)	Power Supply for Commercial Use (EC)	Power Supply for All Uses (EA)	Name	Distance range code i.e. a for <5 Kms, b for 5-10 Kms and c for 10+ kms		
90	91	92	93	94	95	96	97	98	99	100	101	102	103	2	1
c	c	c	c	c	Yes	Yes	Yes	Yes	Yes	Yes	Yes	Anantapur	c	Kodimi	437
c	c	c	c	c	Yes	Yes	Yes	Yes	Yes	Yes	Yes	Rayadurg	c	Thaticherla	438
b	b	b	b	b	Yes	Yes	Yes	Yes	Yes	Yes	Yes	Rayadurg	b	Somanadoddi	439
b	b	b	b	b	Yes	Yes	Yes	Yes	Yes	Yes	Yes	Rayadurg	b	Rachanapalle	440
c	c	c	c	c	Yes	a	Yes	Yes	Yes	Yes	Yes	Rayadurg	c	Sajjalakalva	441
b	b	b	b	b	Yes	Yes	Yes	Yes	Yes	Yes	Yes	Rayadurg	b	Kurugunta	442
c	c	c	c	c	Yes	a	a	Yes	Yes	Yes	Yes	Rayadurg	c	Gollapalle	443
c	c	c	c	c	Yes	Yes	Yes	Yes	Yes	Yes	Yes	Rayadurg	c	Kamarupalle	444
b	b	b	b	b	Yes	Yes	Yes	Yes	Yes	Yes	Yes	Rayadurg	b	Alamuru	445
b	b	b	b	b	Yes	Yes	Yes	Yes	Yes	Yes	Yes	Rayadurg	b	Katiganikalva	446
b	b	b	b	b	Yes	Yes	Yes	Yes	Yes	Yes	Yes	Rayadurg	b	Upparapalle	447
a	Yes	c	c	c	Yes	Yes	Yes	Yes	Yes	Yes	Yes	Rayadurg	c	Itikalapalle	448
b	b	c	c	c	Yes	a	Yes	Yes	Yes	Yes	Yes	Rayadurg	c	Jangalapalle	449
b	b	c	c	c	Yes	Yes	Yes	Yes	Yes	Yes	Yes	Rayadurg	c	Kandakur	450
c	c	c	c	c	Yes	Yes	Yes	Yes	Yes	Yes	Yes	Rayadurg	c	Chiyvedu	451
b	c	c	c	c	Yes	Yes	Yes	Yes	Yes	Yes	Yes	Rayadurg	c	Mannila	452
0	1	0	0	0	16	13	15	16	16	16	16		0		

**Census of India 2011- Village Directory
Amenities and Land use (As on 2009)**

Name of District : Anantapur

Location Code No.: 0553

Name of Mandal Parishad : Anantapur

Location Code No.: 0997

Sl. No.	Name of Village	Land Use										
		Area under different types of land use (in hectares rounded up to one decimal place)										
		Forests	Area under Non-agricultural Uses	Barren and Un-cultivable land	Permanent Pastures and Other Grazing Lands	Land Under Miscellaneous Tree Crops etc.	Culturable Waste Land	Fallow lands other than current fallows	Current Fallows	Net Area Sown	Total Irrigated Land Area	Total Un-irrigated Land Area
1	2	104	105	106	107	108	109	110	111	112	113	114
437	Kodimi	0	96	70	0	0	35	48	79	1003	98	1032
438	Thatcherla	0	185	123	0	0	49	129	885	286	73	1227
439	Somanadoddi	0	142	24	0	0	26	105	365	276	214	532
440	Rachanapalle	0	332	129	0	0	309	18	146	301	95	370
441	Sajjalakalva	0	41	94	0	0	22	25	233	115	9	364
442	Kurugunta	0	210	275	0	0	101	65	531	722	45	1273
443	Gollapalle	0	8	9	0	0	1	2	17	113	13	119
444	Kamarupalle	0	57	111	0	0	6	32	680	550	44	1218
445	Alamuru	0	178	384	12	0	65	243	607	1568	72	2346
446	Katiganikalva	0	68	5	0	0	17	17	335	330	67	615
447	Upparapalle	0	186	151	0	0	28	187	296	373	52	804
448	Itikalapalle	0	399	262	0	0	49	121	173	1198	88	1404
449	Jangalapalle	0	19	4	0	0	0	0	0	184	26	158
450	Kandakur	0	300	194	0	0	26	2	38	1706	218	1528
451	Chiyyedu	713.8	110	356.2	0	0	21	22	1189	86	86	1211
452	Mannila	0	117	66	0	0	18	40	271	1272	98	1485
Total		713.8	2448	2257.2	12	0	773	1056	5845	10083	1298	15686

**Census of India 2011- Village Directory
Amenities and Land use (As on 2009)**

Name of District : Anantapur

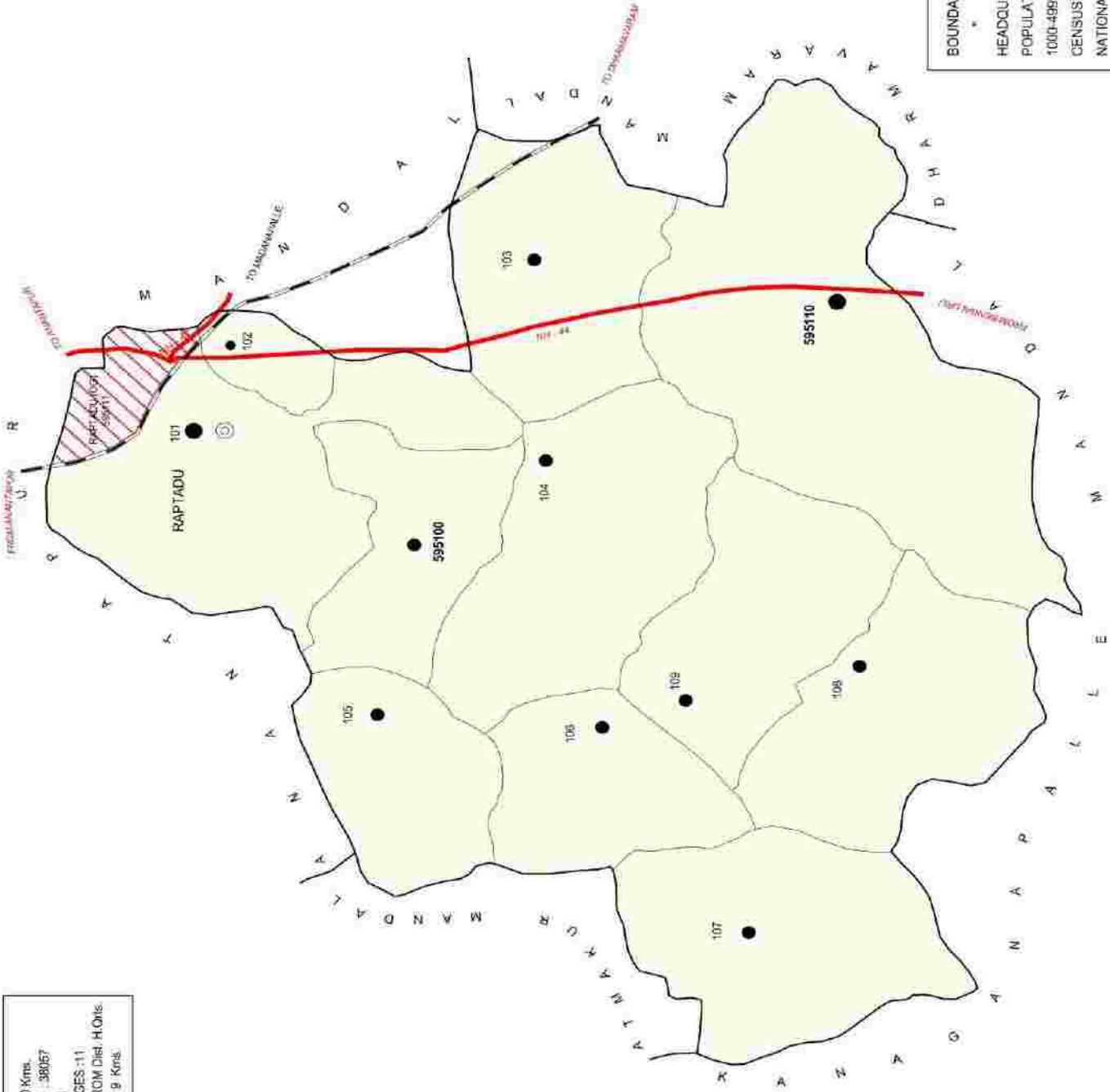
Location Code No.: 0553

Name of Mandal Parishad : Anantapur

Location Code No.: 0997

Land Use					Name of three most important commodities manufactured			Name of Village	Sl. No.
Area irrigated by source (in hectare).					First	Second	Third		
Canals (C)	Wells/Tube-wells(W/TW)	Tanks/Lakes(T/L)	Water Falls(WF)	Others(O)					
115	116	117	118	119	120	121	122	2	1
98	0	0	0	0				Kodimi	437
73	0	0	0	0				Thaticherla	438
214	0	0	0	0				Somanadoddi	439
95	0	0	0	0				Rachanapalle	440
0	9	0	0	0				Sajjalakalva	441
0	45	0	0	0				Kurugunta	442
0	13	0	0	0				Gollapalle	443
0	44	0	0	0				Kamarupalle	444
0	72	0	0	0				Alamuru	445
0	67	0	0	0				Katiganikalva	446
0	52	0	0	0				Upparapalle	447
0	88	0	0	0				Itikalapalle	448
0	26	0	0	0				Jangalapalle	449
0	218	0	0	0				Kandakur	450
0	86	0	0	0				Chiyvedu	451
98	0	0	0	0				Mannila	452
578	720	0	0	0					

INDIA
 ANDHRA PRADESH
 RAPTADU MANDAL
 ANANTAPUR DISTRICT



AREA : 266.50 Kms.
 POPULATION : 38057
 No. OF CGS : 1
 No. OF VILLAGES : 11
 DISTANCE FROM Dist. H.Q. to
 TO MANDAL : 9 Kms.

BOUNDARY, MANDAL
 * VILLAGE WITH MDDS CODE 595100
 HEADQUARTERS, MANDAL
 POPULATION SIZE OF VILLAGES: 500-999
 1000-4999, 5000 AND ABOVE
 CENSUS TOWN WITH MDDS CODE 595110
 NATIONAL HIGHWAY NH-44
 RAILWAYLINE WITH STATION, BROAD GAUGE. RS

Note :- Raptadu (111) village is partly CG to Anantapur M. Corp.

**ALPHABETICAL LIST OF VILLAGES (MANDAL PARISHAD WISE)
ANANTAPUR DISTRICT**

Sl. No.	Name of Village	2011 Census Location Code No.	2001 Census Location Code No.
1	2	3	4
Name of Mandal Parishad : Raptadu			
Name of Mandal : Raptadu (0028)			
1	Bandameedapalle	2855305331595108	2822002802611500
2	Bommaparthy	2855305331595100	2822002802610700
3	Bukkacherla	2855305331595105	2822002802611200
4	Gandlaparthy	2855305331595106	2822002802611300
5	Gangulakunta	2855305331595102	2822002802610900
6	Gondireddipalle	2855305331595104	2822002802611100
7	Hampapuram	2855305331595103	2822002802611000
8	Maroor	2855305331595110	2822002802611700
9	Palacherla	2855305331595107	2822002802611400
10	Raptadu (Part)	2855305331595101	2822002802610800
11	Yerragunta	2855305331595109	2822002802611600

**Census of India 2011- Village Directory
Amenities and Land use (As on 2009)**

Name of District : Anantapur

Location Code No.: 0553

Name of Mandal Parishad : Raptadu

Location Code No.: 0998

Sl. No.	Name of Village	Location code no.	Total area of the village (in hectares rounded up to one decimal place)	Total population (2011 census)	Number of households (2011 census)	Number of educational amenities available (If not available within the village, the distance range code viz; a for < 5 Kms, b for 5-10 Kms and c for 10+ kms of nearest place where facility is available is given).									
						Pre-Primary school (PP)	Primary school (P)	Middle school (M)	Secondary School (S)	Senior Secondary school (SS)	Degree college of arts science & commerce (ASC)	Engineering college(EC)	Medical college (MC)	Management institute (MI)	Polytechnic (Pt)
1	2	3	4	5	6	7	8	9	10	11	12	13	14	15	16
453	Bommaparthi	595100	1486	1492	356	b	2	1	b	c	c	b	c	c	c
454	Raptadu (Part)	595101	3501	7453	1776	5	12	6	6	b	b	b	b	b	b
455	Gangulakunta	595102	461	796	208	a	1	a	a	b	b	b	b	b	b
456	Hampapuram	595103	2318	2187	524	b	1	1	1	c	c	1	c	c	c
457	Gondireddipalle	595104	2719	3013	738	b	2	1	1	c	c	b	c	c	c
458	Bukkacherla	595105	1945	1416	353	b	1	1	b	c	c	c	c	c	c
459	Gandlaparthi	595106	1710	2221	514	b	2	1	1	c	c	c	c	c	c
460	Palacherla	595107	2771	2279	558	c	2	1	a	c	c	c	c	c	c
461	Bandameedapalle	595108	2433	3640	890	c	3	1	1	c	c	c	c	c	c
462	Yerragunta	595109	2200	1113	295	c	1	1	a	c	c	c	c	c	c
463	Maroor	595110	5271	6290	1584	c	7	3	1	c	c	b	c	c	c
Total			26815	31900	7796	5	34	17	11	0	0	1	0	0	0

**Census of India 2011- Village Directory
Amenities and Land use (As on 2009)**

Name of District : Anantapur

Location Code No.: 0553

Name of Mandal Parishad : Raptadu

Location Code No.: 0998

Number of educational amenities available (If not available within the village, the distance range code viz; a for <5 Kms, b for 5-10 Kms and c for 10+ kms of nearest place where facility is available is given).				Number of Medical Amenities available. (If not available within the village, the distance range code viz; a for < 5 Kms, b for 5-10 Kms and c for 10+ kms of nearest place where facility is available is given).										Name of Village	Sl. No.	
Vocational training school /ITI	Non-formal training centre (NFTC)	Special school for disabled (SSD)	Others (specify)	Community health centre (CHC)	Primary health centre (PHC)	Primary health sub centre (PHS)	Maternity and child welfare centre (MCW)	T. B. clinic (TBC)	Hospital-allopathic (HA)	Hospital-alternative medicine (HO)	Dispensary (D)	Veterinary hospital (VH)	Mobile health clinic (MHC)			Family welfare centre (FWC)
17	18	19	20	21	22	23	24	25	26	27	28	29	30	31	2	1
b	b	b		c	b	b	c	c	c	c	c	b	b	b	Bommaparthy	453
1	1	1		b	1	1	b	b	b	b	b	1	b	b	Raptadu (Part)	454
a	a	a		b	a	a	b	b	b	b	b	a	a	a	Gangulakunta	455
b	b	b		c	b	b	c	c	c	c	c	1	b	b	Hampapuram	456
b	b	b		c	b	2	c	c	c	c	c	b	b	b	Gondireddipalle	457
b	b	b		c	b	1	c	c	c	c	c	b	b	b	Bukkacherla	458
b	b	b		c	b	b	c	c	c	c	c	1	b	b	Gandlparthi	459
c	c	c		c	c	1	c	c	c	c	c	1	c	c	Palacherla	460
c	c	c		c	c	1	c	c	c	c	c	c	c	c	Bandameedapalle	461
c	c	c		c	c	a	c	c	c	c	c	a	c	c	Yerragunta	462
c	c	c		c	c	1	c	c	c	c	c	1	c	c	Maroor	463
1	1	1	0	0	1	7	0	0	0	0	0	5	0	0		

**Census of India 2011- Village Directory
Amenities and Land use (As on 2009)**

Name of District : Anantapur

Location Code No.: 0553

Name of Mandal Parishad : Raptadu

Location Code No.: 0998

Sl. No.	Name of Village	Number of Non-Government Medical Amenities available.							Availability of drinking water - Yes / No							
		Charitable non Govt. hospital/Nursing home.	Medical practitioner with MBBS Degree	Medical practitioner with other degree	Medical practitioner with no degree	Traditional practitioner and faith healer	Medicine Shop	Others	Tap water (Treated/Untreated)	Well water (Covered / Uncovered well)	Hand Pump	Tube wells / Bore well	Spring	River / Canal	Tank / Pond / Lake	Others
1	2	32	33	34	35	36	37	38	39	40	41	42	43	44	45	46
453	Bommaparthy	0	0	1	0	0	0	0	Yes	No	Yes	No	No	No	No	Yes
454	Raptadu (Part)	0	0	2	0	0	1	0	Yes	No	Yes	No	No	No	No	No
455	Gangulakunta	0	0	0	0	0	0	0	Yes	No	Yes	No	No	No	No	No
456	Hampapuram	0	0	1	0	0	0	0	Yes	No	Yes	No	No	No	No	No
457	Gondireddipalle	0	0	2	0	0	0	0	Yes	No	Yes	No	No	No	No	No
458	Bukkacherla	0	0	1	0	0	0	0	Yes	No	Yes	No	No	No	No	No
459	Gandlaparthy	0	0	1	0	0	0	0	Yes	No	Yes	No	No	No	No	No
460	Palacherla	0	0	2	0	0	0	0	Yes	No	Yes	No	No	No	Yes	No
461	Bandameedapalle	0	0	2	0	0	0	0	Yes	No	Yes	No	No	No	No	No
462	Yerragunta	0	0	1	0	0	0	0	Yes	No	Yes	No	No	No	No	No
463	Maroor	0	0	2	0	0	0	0	Yes	No	Yes	Yes	No	No	Yes	No
Total		0	0	15	0	0	1	0	11	0	11	1	0	0	2	1

**Census of India 2011- Village Directory
Amenities and Land use (As on 2009)**

Name of District : Anantapur

Location Code No.: 0553

Name of Mandal Parishad : Raptadu

Location Code No.: 0998

Availability of toilet & others Yes / No				Communication and transport facilities (If amenities available code -Yes is given except for Village Pin Code ,If not available within the village , the distance range code viz; a for < 5 Kms, b for 5-10 Kms and c for 10+ kms of nearest place where facility is available is given).									Name of Village	Sl. No.
Community toilet including bath.	Community toilet excluding bath.	Rural sanitary mart or sanitary hardware outlet available near the village.	Community bio- gas or recycle of waste for productive use.	Post office(PO)	Sub post office (SPO)	Post & Telegraph office (P&TO)	Village Pin Code	Telephones (Land lines)	Public call office (PCO)	Mobile phone coverage	Internet cafes/ Common service centre (CSC)			
47	48	49	50	51	52	53	54	55	56	57	58	2	1	
No	No	No	No	a	Yes	b	515722	Yes	Yes	Yes	c	Bommaparthy	453	
No	No	No	No	Yes	a	Yes	515722	Yes	Yes	Yes	b	Raptadu (Part)	454	
No	No	No	No	a	b	b	515922	Yes	Yes	Yes	b	Gangulakunta	455	
No	No	No	No	a	a	b	515722	Yes	Yes	Yes	c	Hampapuram	456	
No	No	No	No	a	b	b	515722	Yes	Yes	Yes	c	Gondireddipalle	457	
No	No	No	No	a	a	b	515002	Yes	Yes	Yes	c	Bukkacherla	458	
No	No	No	No	Yes	a	b	515722	Yes	Yes	Yes	c	Gandlaparthy	459	
No	No	No	No	a	a	c	515722	Yes	Yes	Yes	c	Palacherla	460	
No	No	No	No	Yes	b	c	515722	Yes	Yes	Yes	c	Bandameedapalle	461	
No	No	No	No	a	a	b	515522	Yes	Yes	Yes	c	Yerragunta	462	
No	No	No	No	Yes	a	c	515722	Yes	Yes	Yes	c	Maroor	463	
0	0	0	0	4	1	1		11	11	11	0			

**Census of India 2011- Village Directory
Amenities and Land use (As on 2009)**

Name of District : Anantapur

Location Code No.: 0553

Name of Mandal Parishad : Raptadu

Location Code No.: 0998

Sl. No.	Name of Village	Communication and transport facilities (If amenities available code -Yes is given except for Village Pin Code, If not available within the village, the distance range code viz; a for < 5 Kms, b for 5-10 Kms and c for 10+ kms of nearest place where facility is available is given).								
		Private courier facility	Bus service (Public & Private)	Railway stations	Auto/Modified Autos	Taxis and Vans	Tractors	Cycle-pulled rickshaws(Manual & Machine driven)	Carts driven by animals	Sea /River ferry service
1	2	59	60	61	62	63	64	65	66	67
453	Bommaparthi	c	Yes	c	Yes	c	Yes		Yes	
454	Raptadu (Part)	b	Yes	b	Yes	b	Yes	Yes	Yes	
455	Gangulakunta	b	a	b	Yes	b	Yes		Yes	
456	Hampapuram	c	Yes	c	Yes	c	Yes		Yes	
457	Gondireddipalle	c	Yes	c	Yes	c	Yes		Yes	
458	Bukkacherla	c	Yes	c	Yes	c	Yes		Yes	
459	Gandlaparthi	c	Yes	c	Yes	c	Yes		Yes	
460	Palacherla	c	Yes	c	Yes	c	Yes		Yes	
461	Bandameedapalle	c	Yes	c	Yes	c	Yes		Yes	
462	Yerragunta	c	Yes	c	Yes	c	Yes		Yes	
463	Maroor	c	Yes	c	Yes	c	Yes		Yes	
Total		0	10	0	11	0	11	1	11	0

**Census of India 2011- Village Directory
Amenities and Land use (As on 2009)**

Name of District : Anantapur

Location Code No.: 0553

Name of Mandal Parishad : Raptadu

Location Code No.: 0998

Village connected to highways,village roads, banks & credit societies (If amenities available code -Yes is given, If not available within the village , the distance range code viz; a for < 5 Kms, b for 5-10 Kms and c for 10+ kms of nearest place where facility is available is given).												Name of Village	Sl. No.
Connected to national highway(NH)	Connected to state highway(SH)	Connected to major district road (MDR)	Connected to others district road	Pucca roads	Kutchcha roads	Water bounded macadam(WBM) roads	Navigable waterway (river/canal)(NW)	Footpaths (FP)	Commercial & Co-operative Banks	ATM	Agricultural Credit Societies		
68	69	70	71	72	73	74	75	76	77	78	79	2	1
b	b	Yes	Yes	Yes	Yes	b		Yes	b	b	c	Bommaparthy	453
Yes	Yes	Yes	Yes	Yes	Yes	Yes		Yes	Yes	Yes	c	Raptadu (Part)	454
a	a	Yes	Yes	Yes	Yes	b		Yes	b	b	c	Gangulakunta	455
a	a	b	Yes	Yes	Yes	b		Yes	c	c	b	Hampapuram	456
b	b	Yes	Yes	Yes	Yes	Yes		Yes	c	c	b	Gondireddipalle	457
b	b	Yes	Yes	Yes	Yes	b		Yes	c	c	Yes	Bukkacherla	458
b	b	Yes	Yes	Yes	Yes	Yes		Yes	Yes	Yes	b	Gandlaparthy	459
c	c	Yes	Yes	Yes	Yes	b		Yes	b	c	c	Palacherla	460
c	c	Yes	Yes	Yes	Yes	Yes		Yes	Yes	Yes	b	Bandameedapalle	461
c	c	Yes	Yes	Yes	Yes	b		Yes	c	c	c	Yerragunta	462
Yes	Yes	Yes	Yes	Yes	Yes	Yes		Yes	c	c	Yes	Maroor	463
2	2	10	11	11	11	5	0	11	3	3	2		

**Census of India 2011- Village Directory
Amenities and Land use (As on 2009)**

Name of District : Anantapur

Location Code No.: 0553

Name of Mandal Parishad : Raptadu

Location Code No.: 0998

Sl. No.	Name of Village	Availability of miscellaneous facilities (If amenities available code -Yes is given, If not available within the village, the distance range code viz; a for < 5 Kms, b for 5-10 Kms and c for 10+ kms of nearest place where facility is available is given).									
		Self-Help Group (SHG)	Public distribution system (PDS) shop	Mandis / Regular market	Weekly Haat	Agricultural marketing society	Integrated Child Development Scheme (Nutritional Centres)	Anganwadi Centre (Nutritional Centres)	Others (Nutritional Centres)	ASHA (Accredited Social Health Activist)	Community centre with/without TV
1	2	80	81	82	83	84	85	86	87	88	89
453	Bommaparthi	Yes	Yes	b	b	c	Yes	Yes	Yes	Yes	c
454	Raptadu (Part)	Yes	Yes	Yes	b	b	Yes	Yes	Yes	Yes	b
455	Gangulakunta	Yes	Yes	a	b	b	Yes	Yes	Yes	Yes	b
456	Hampapuram	Yes	Yes	b	c	c	Yes	Yes	Yes	Yes	c
457	Gondireddipalle	Yes	Yes	b	c	c	Yes	Yes	Yes	Yes	c
458	Bukkacherla	Yes	Yes	b	c	c	Yes	Yes	Yes	Yes	c
459	Gandlaparthi	Yes	Yes	b	c	c	Yes	Yes	Yes	Yes	c
460	Palacherla	Yes	Yes	c	b	c	Yes	Yes	Yes	Yes	c
461	Bandameedapalle	Yes	Yes	c	b	c	Yes	Yes	Yes	Yes	c
462	Yerragunta	Yes	Yes	c	b	c	Yes	Yes	Yes	Yes	c
463	Maroor	Yes	Yes	c	b	c	Yes	Yes	Yes	Yes	c
Total		11	11	1	0	0	11	11	11	11	0

**Census of India 2011- Village Directory
Amenities and Land use (As on 2009)**

Name of District : Anantapur

Location Code No.: 0553

Name of Mandal Parishad : Raptadu

Location Code No.: 0998

Availability of miscellaneous facilities (If amenities available code -Yes is given, If not available within the village, the distance range code viz; a for < 5 Kms, b for 5-10 Kms and c for 10+ kms of nearest place where facility is available is given).								Availability of electricity (Yes/No)				Nearest Town		Name of Village	Sl. No.
Sports Field,	Sports Club / Recreation Centre	Cinema / Video Hall	Public Library	Public Reading Room	Newspaper Supply	Assembly Polling station	Birth & Death Registration Office	Power Supply for Domestic Use (ED)	Power Supply for Agricultural Use (EAG)	Power Supply for Commercial Use (EC)	Power Supply for All Uses (EA)	Name	Distance range code i.e. a for <5 Kms, b for 5-10 Kms and c for 10+ kms		
90	91	92	93	94	95	96	97	98	99	100	101	102	103	2	1
b	c	c	b	b	Yes	Yes	Yes	Yes	Yes	Yes	Yes	Rayadurg	c	Bommaparthy	453
b	b	b	Yes	Yes	Yes	Yes	Yes	Yes	Yes	Yes	Yes	Rayadurg	b	Raptadu (Part)	454
b	b	b	a	a	Yes	Yes	Yes	Yes	Yes	Yes	Yes	Rayadurg	b	Gangulakunta	455
c	c	c	b	b	Yes	Yes	Yes	Yes	Yes	Yes	Yes	Rayadurg	c	Hampapuram	456
c	c	c	b	b	Yes	Yes	Yes	Yes	Yes	Yes	Yes	Dharmavaram	c	Gondireddipalle	457
c	c	c	b	b	Yes	Yes	Yes	Yes	Yes	Yes	Yes	Dharmavaram	c	Bukkacherla	458
c	c	c	b	b	Yes	Yes	Yes	Yes	Yes	Yes	Yes	Dharmavaram	c	Gandlaparthy	459
c	c	c	c	c	Yes	Yes	Yes	Yes	Yes	Yes	Yes	Dharmavaram	c	Palacherla	460
c	c	c	c	c	Yes	Yes	Yes	Yes	Yes	Yes	Yes	Dharmavaram	c	Bandameedapalle	461
c	c	c	c	c	Yes	Yes	Yes	Yes	Yes	Yes	Yes	Dharmavaram	c	Yerragunta	462
c	c	c	c	c	Yes	Yes	Yes	Yes	Yes	Yes	Yes	Dharmavaram	c	Maroor	463
0	0	0	1	1	11	11	11	11	11	11	11		0		

**Census of India 2011- Village Directory
Amenities and Land use (As on 2009)**

Name of District : Anantapur

Location Code No.: 0553

Name of Mandal Parishad : Raptadu

Location Code No.: 0998

Sl. No.	Name of Village	Land Use										
		Area under different types of land use (in hectares rounded up to one decimal place)										
		Forests	Area under Non-agricultural Uses	Barren and Un-cultivable land	Permanent Pastures and Other Grazing Lands	Land Under Miscellaneous Tree Crops etc.	Culturable Waste Land	Fallow lands other than current fallows	Current Fallows	Net Area Sown	Total Irrigated Land Area	Total Un-irrigated Land Area
1	2	104	105	106	107	108	109	110	111	112	113	114
453	Bommaparthi	0	10.2	106	0	30	38	53	202.3	1046.5	131	1170.9
454	Raptadu (Part)	0	136.1	181.2	23.1	85	131.9	209.6	625.6	2108.4	220	2723.7
455	Gangulakunta	0	27	0	0	10.1	3	61.1	115.7	244	19	401.9
456	Hampapuram	0	36.8	148.5	0	123.8	14.2	16.2	95.1	1883.4	269	1725.7
457	Gondireddipalle	0	10.2	501	16	44.9	23.9	57.5	118.6	1946.9	264	1859
458	Bukkacherla	0	19.1	172	0	17.8	21	72	271.5	1371.5	157	1558
459	Gandlaparthi	0	10.1	104	0	60.1	23.5	36	392.1	1084.2	153	1359.3
460	Palacherla	0	14.2	259	11	42.1	87	262.2	315.3	1780.2	135	2222.8
461	Bandameedapalle	0	31.2	244.8	11	97.1	10.1	55	291.8	1692	200	1838.8
462	Yerragunta	0	25.9	138	5	101.2	65.2	112.5	163.1	1589.2	259	1605.8
463	Maroor	0	63.1	737.8	10.1	108	62.7	235.1	405.5	3648.6	411	3878.3
Total		0	383.9	2592.3	76.2	720.1	480.5	1170	2996.6	18394.9	2218	20344

**Census of India 2011- Village Directory
Amenities and Land use (As on 2009)**

Name of District : Anantapur

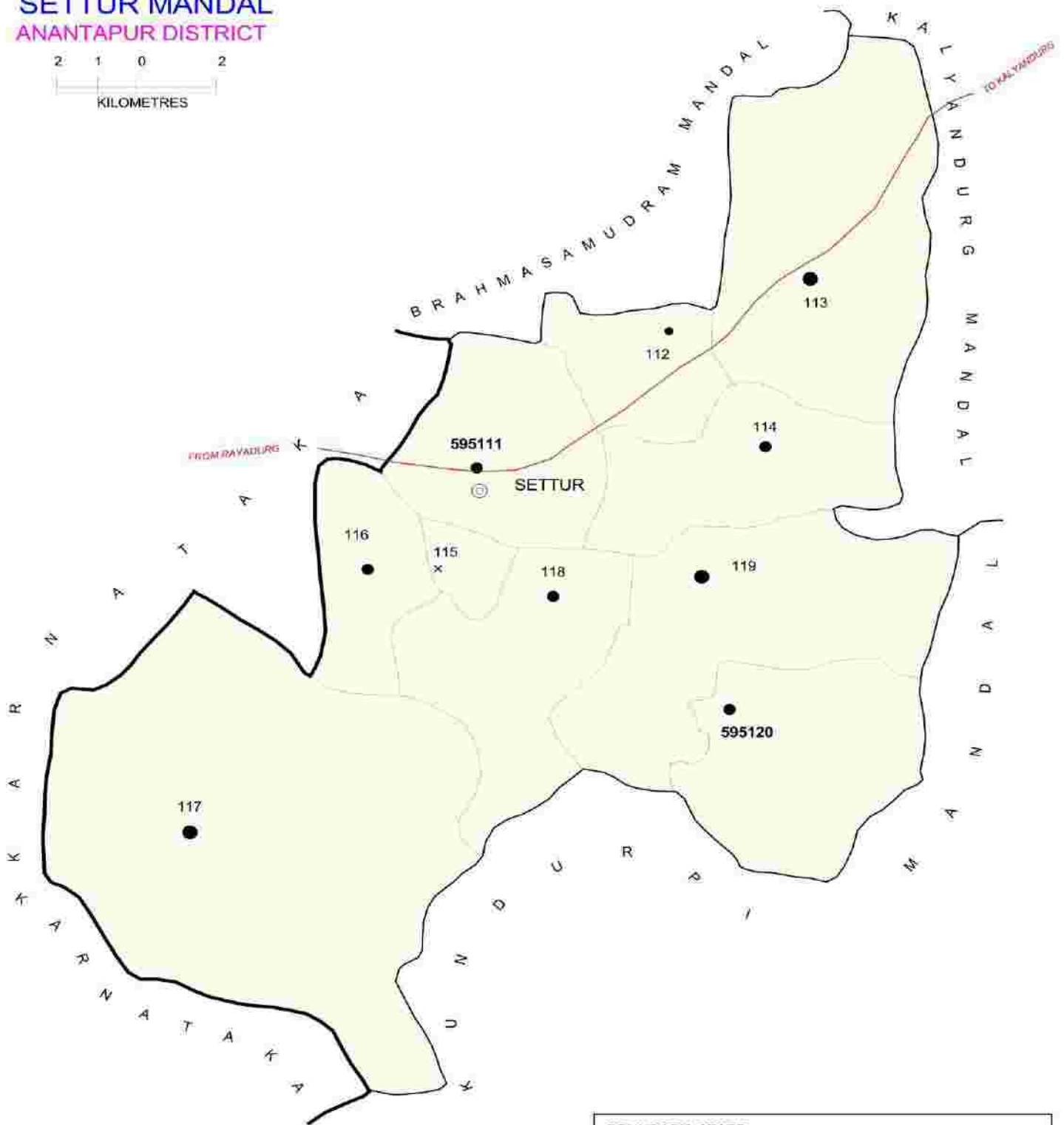

Location Code No.: 0553

Name of Mandal Parishad : Raptadu

Location Code No.: 0998

Land Use					Name of three most important commodities manufactured			Name of Village	Sl. No.
Area irrigated by source (in hectare).					First	Second	Third		
Canals (C)	Wells/Tube-wells(W/TW)	Tanks/Lakes(T/L)	Water Falls(WF)	Others(O)					
115	116	117	118	119	120	121	122	2	1
0	131	0	0	0				Bommaparthy	453
0	220	0	0	0				Raptadu (Part)	454
0	19	0	0	0				Gangulakunta	455
0	269	0	0	0				Hampapuram	456
0	264	0	0	0				Gondireddipalle	457
0	157	0	0	0				Bukkacherla	458
0	153	0	0	0				Gandlaparthy	459
0	135	0	0	0				Palacherla	460
0	200	0	0	0				Bandameedapalle	461
0	259	0	0	0				Yerragunta	462
0	411	0	0	0				Maroor	463
0	2218	0	0	0					

INDIA
 ANDHRA PRADESH
SETTUR MANDAL
 ANANTAPUR DISTRICT



AREA : 326.73 Kms.
 POPULATION : 43172
 No. OF TOWNS : NIL
 No. OF VILLAGES : 10
 DISTANCE FROM Dist. H.Qrts.
 TO MANDAL : 80 Kms.

BOUNDARY, STATE.....	
MANDAL	
VILLAGE WITH MDDS CODE	595111
HEADQUARTERS, MANDAL.....	
POPULATION SIZE OF VILLAGES: 500-999, 1000-4999, 5000 AND BOVE	
UNINHABITED VILLAGE WITH MDDS CODE.....	595115
IMPORTANT METALLED ROAD.....	

**ALPHABETICAL LIST OF VILLAGES (MANDAL PARISHAD WISE)
ANANTAPUR DISTRICT**

Sl. No.	Name of Village	2011 Census Location Code No.	2001 Census Location Code No.
1	2	3	4
Name of Mandal Parishad : Settur			
Name of Mandal : Settur (0029)			
1	Adivigollapalle	2855305332595112	2822002902611900
2	Ayyagarlapalle	2855305332595116	2822002902612300
3	Bachchupalle	2855305332595114	2822002902612100
4	Chintarlapalle	2855305332595118	2822002902612500
5	Kamthanahalli	2855305332595115	2822002902612200
6	Khairevu	2855305332595119	2822002902612600
7	Lakshmanpalle	2855305332595120	2822002902612700
8	Mulakaledu	2855305332595117	2822002902612400
9	Settur	2855305332595111	2822002902611800
10	Yatakal	2855305332595113	2822002902612000

**Census of India 2011- Village Directory
Amenities and Land use (As on 2009)**

Name of District : Anantapur

Location Code No.: 0553

Name of Mandal Parishad : Settur

Location Code No.: 0999

Sl. No.	Name of Village	Location code no.	Total area of the village (in hectares rounded up to one decimal place)	Total population (2011 census)	Number of households (2011 census)	Number of educational amenities available (If not available within the village, the distance range code viz; a for < 5 Kms, b for 5-10 Kms and c for 10+ kms of nearest place where facility is available is given).									
						Pre-Primary school (PP)	Primary school (P)	Middle school (M)	Secondary School (S)	Senior Secondary school (SS)	Degree college of arts science & commerce (ASC)	Engineering college(EC)	Medical college (MC)	Management institute (MI)	Polytechnic (Pt)
1	2	3	4	5	6	7	8	9	10	11	12	13	14	15	16
464	Settur	595111	2276	4751	1014	c	6	3	2	1	c	c	c	c	c
465	Adivigollapalle	595112	1359	808	190	c	1	b	b	b	c	c	c	c	c
466	Yatakal	595113	4554	6597	1469	c	4	1	2	b	c	c	c	c	c
467	Bachchupalle	595114	2160	2454	561	c	4	4	1	b	c	c	c	c	c
468	Kamthanahalli	595115	443	0	0										
469	Ayyagarlapalle	595116	1313	1875	412	c	1	1	a	a	c	c	c	c	c
470	Mulakaledu	595117	9293	13518	2917	c	19	2	2	c	c	c	c	c	c
471	Chintarlapalle	595118	2738	2688	624	c	2	1	a	a	c	c	c	c	c
472	Khairavu	595119	3870	6596	1457	c	5	2	1	b	c	c	c	c	c
473	Lakshmanpalle	595120	2877	3885	832	c	4	1	1	a	c	c	c	c	c
Total			30883	43172	9476	0	46	15	9	1	0	0	0	0	0

**Census of India 2011- Village Directory
Amenities and Land use (As on 2009)**

Name of District : Anantapur

Location Code No.: 0553

Name of Mandal Parishad : Settur

Location Code No.: 0999

Number of educational amenities available (If not available within the village, the distance range code viz; a for <5 Kms, b for 5-10 Kms and c for 10+ kms of nearest place where facility is available is given).				Number of Medical Amenities available. (If not available within the village, the distance range code viz; a for < 5 Kms, b for 5-10 Kms and c for 10+ kms of nearest place where facility is available is given).										Name of Village	Sl. No.	
Vocational training school /ITI	Non-formal training centre (NFTC)	Special school for disabled (SSD)	Others (specify)	Community health centre (CHC)	Primary health centre (PHC)	Primary health sub centre (PHS)	Maternity and child welfare centre (MCW)	T. B. clinic (TBC)	Hospital-allopathic (HA)	Hospital-alternative medicine (HO)	Dispensary (D)	Veterinary hospital (VH)	Mobile health clinic (MHC)			Family welfare centre (FWC)
17	18	19	20	21	22	23	24	25	26	27	28	29	30	31	2	1
1	c	c		c	1	1	c	c	c	c	c	1	a	c	Settur	464
b	c	c		c	b	b	c	c	c	c	c	c	b	c	Adivigollapalle	465
b	c	c		c	b	2	c	c	c	c	c	c	b	c	Yatakal	466
b	c	c		c	b	b	c	c	c	c	c	c	b	c	Bachchupalle	467
															Kamthanahalli	468
a	c	c		c	a	1	c	c	c	c	c	c	a	c	Ayyagarlapalle	469
c	c	c		c	c	3	c	c	c	c	c	c	c	c	Mulakaledu	470
a	c	c		c	a	a	c	c	c	c	c	c	a	c	Chintarlapalle	471
b	c	c		c	b	1	c	c	c	c	c	c	b	c	Khairavu	472
c	c	c		c	c	1	c	c	c	c	c	c	c	c	Lakshmanpalle	473
1	0	0	0	0	1	9	0	0	0	0	0	1	0	0		

**Census of India 2011- Village Directory
Amenities and Land use (As on 2009)**

Name of District : Anantapur

Location Code No.: 0553

Name of Mandal Parishad : Settur

Location Code No.: 0999

Sl. No.	Name of Village	Number of Non-Government Medical Amenities available.							Availability of drinking water - Yes / No							
		Charitable non Govt. hospital/Nursing home.	Medical practitioner with MBBS Degree	Medical practitioner with other degree	Medical practitioner with no degree	Traditional practitioner and faith healer	Medicine Shop	Others	Tap water (Treated/Untreated)	Well water (Covered / Uncovered well)	Hand Pump	Tube wells / Bore well	Spring	River / Canal	Tank / Pond / Lake	Others
1	2	32	33	34	35	36	37	38	39	40	41	42	43	44	45	46
464	Settur	0	0	0	4	0	2	0	Yes	No	Yes	No	No	No	No	No
465	Adivigollapalle	0	0	0	1	0	0	0	Yes	No	Yes	No	No	No	No	No
466	Yatakakal	0	0	0	1	0	0	0	Yes	No	Yes	No	No	No	No	No
467	Bachchupalle	0	0	0	0	0	0	0	Yes	No	Yes	No	No	No	No	No
468	Kamthanahalli															
469	Ayyagarlapalle	0	0	0	0	0	0	0	Yes	No	Yes	No	No	No	No	No
470	Mulakaledu	0	0	0	4	0	2	0	Yes	No	Yes	No	No	No	No	No
471	Chintarlapalle	0	0	0	1	0	0	0	Yes	No	Yes	No	No	No	No	No
472	Khairevu	0	0	2	0	0	0	0	Yes	No	Yes	No	No	No	No	No
473	Lakshmanpalle	0	0	1	0	0	0	0	Yes	No	Yes	Yes	No	No	No	No
Total		0	0	3	11	0	4	0	9	0	9	1	0	0	0	0

**Census of India 2011- Village Directory
Amenities and Land use (As on 2009)**

Name of District : Anantapur

Location Code No.: 0553

Name of Mandal Parishad : Settur

Location Code No.: 0999

Availability of toilet & others Yes / No				Communication and transport facilities (If amenities available code -Yes is given except for Village Pin Code ,If not available within the village , the distance range code viz; a for < 5 Kms, b for 5-10 Kms and c for 10+ kms of nearest place where facility is available is given).									Name of Village	Sl. No.
Community toilet including bath.	Community toilet excluding bath.	Rural sanitary mart or sanitary hardware outlet available near the village.	Community bio- gas or recycle of waste for productive use.	Post office(PO)	Sub post office (SPO)	Post & Telegraph office (P&TO)	Village Pin Code	Telephones (Land lines)	Public call office (PCO)	Mobile phone coverage	Internet cafes/ Common service centre (CSC)			
47	48	49	50	51	52	53	54	55	56	57	58	2	1	
No	No	No	No	Yes	Yes	c	515761	Yes	Yes	Yes	c	Settur	464	
No	No	No	No	a	b	c	515761	Yes	Yes	Yes	c	Adivigollapalle	465	
No	No	No	No	Yes	a	c	515762	Yes	Yes	Yes	c	Yatakal	466	
No	No	No	No	a	a	c	515762	Yes	Yes	Yes	c	Bachchupalle	467	
												Kamthanahalli	468	
No	No	No	No	a	a	c	515761	Yes	Yes	Yes	c	Ayyagarlapalle	469	
No	No	No	No	Yes	Yes	c	515761	Yes	Yes	Yes	c	Mulakaledu	470	
No	No	No	No	a	a	c	515761	Yes	Yes	Yes	c	Chintarlapalle	471	
No	No	No	No	Yes	a	c	515761	Yes	Yes	Yes	c	Khairevu	472	
No	No	No	No	Yes	b	c	515761	Yes	Yes	Yes	c	Lakshmanpalle	473	
0	0	0	0	5	2	0		9	9	9	0			

**Census of India 2011- Village Directory
Amenities and Land use (As on 2009)**

Name of District : Anantapur

Location Code No.: 0553

Name of Mandal Parishad : Settur

Location Code No.: 0999

Sl. No.	Name of Village	Communication and transport facilities (If amenities available code -Yes is given except for Village Pin Code, If not available within the village, the distance range code viz; a for < 5 Kms, b for 5-10 Kms and c for 10+ kms of nearest place where facility is available is given).									
		Private courier facility	Bus service (Public & Private)	Railway stations	Auto/Modified Autos	Taxis and Vans	Tractors	Cycle-pulled rickshaws(Manual & Machine driven)	Carts driven by animals	Sea /River ferry service	
1	2	59	60	61	62	63	64	65	66	67	
464	Settur	c	Yes	c	Yes	c	Yes		Yes		
465	Adivigollapalle	c	Yes	c	c	c	Yes		Yes		
466	Yatakal	c	Yes	c	c	c	Yes		Yes		
467	Bachchupalle	c	Yes	c	c	c	Yes		Yes		
468	Kamthanahalli										
469	Ayyagarlapalle	c	Yes	c	c	c	Yes		Yes		
470	Mulakaledu	c	Yes	c	Yes	c	Yes		Yes		
471	Chintarlapalle	c	Yes	c	Yes	c	Yes		Yes		
472	Khairevu	c	Yes	c	Yes	c	Yes		Yes		
473	Lakshmanpalle	c	Yes	c	Yes	c	Yes		Yes		
Total		0	9	0	5	0	9	0	9	0	

**Census of India 2011- Village Directory
Amenities and Land use (As on 2009)**

Name of District : Anantapur

Location Code No.: 0553

Name of Mandal Parishad : Settur

Location Code No.: 0999

Village connected to highways,village roads, banks & credit societies (If amenities available code -Yes is given, If not available within the village , the distance range code viz; a for < 5 Kms, b for 5-10 Kms and c for 10+ kms of nearest place where facility is available is given).												Name of Village	Sl. No.
68	69	70	71	72	73	74	75	76	77	78	79		
c	c	b	Yes	Yes	Yes	Yes		Yes	Yes	Yes	Yes	Settur	464
c	c	b	Yes	Yes	Yes	b		Yes	c	c	b	Adivigollapalle	465
c	c	b	Yes	Yes	Yes	Yes		Yes	c	c	b	Yatakal	466
c	c	b	Yes	Yes	Yes	b		Yes	c	c	b	Bachchupalle	467
												Kamthanahalli	468
c	c	a	Yes	Yes	Yes	b		Yes	c	c	a	Ayyagarlapalle	469
c	c	c	Yes	Yes	Yes	Yes		Yes	Yes	Yes	c	Mulakaledu	470
c	c	a	Yes	Yes	Yes	b		Yes	c	c	a	Chintarlapalle	471
c	c	b	Yes	Yes	Yes	Yes		Yes	c	c	Yes	Khairevu	472
c	c	c	Yes	Yes	Yes	Yes		Yes	c	c	c	Lakshmanpalle	473
0	0	0	9	9	9	5	0	9	2	2	2		

**Census of India 2011- Village Directory
Amenities and Land use (As on 2009)**

Name of District : Anantapur

Location Code No.: 0553

Name of Mandal Parishad : Settur

Location Code No.: 0999

Sl. No.	Name of Village	Availability of miscellaneous facilities (If amenities available code -Yes is given, If not available within the village, the distance range code viz; a for < 5 Kms, b for 5-10 Kms and c for 10+ kms of nearest place where facility is available is given).									
		Self-Help Group (SHG)	Public distribution system (PDS) shop	Mandis / Regular market	Weekly Haat	Agricultural marketing society	Integrated Child Development Scheme (Nutritional Centres)	Anganwadi Centre (Nutritional Centres)	Others (Nutritional Centres)	ASHA (Accredited Social Health Activist)	Community centre with/without TV
1	2	80	81	82	83	84	85	86	87	88	89
464	Settur	Yes	Yes	Yes	Yes	c	Yes	Yes	Yes	Yes	Yes
465	Adivigollapalle	Yes	Yes	b	c	c	Yes	Yes	Yes	Yes	c
466	Yatakal	Yes	Yes	b	a	c	Yes	Yes	Yes	Yes	b
467	Bachchupalle	Yes	Yes	b	b	c	Yes	Yes	Yes	Yes	b
468	Kamthanahalli										
469	Ayyagarlapalle	Yes	Yes	a	b	c	Yes	Yes	Yes	Yes	c
470	Mulakaledu	Yes	Yes	c	Yes	c	Yes	Yes	Yes	Yes	c
471	Chintarlapalle	Yes	Yes	a	c	c	Yes	Yes	Yes	Yes	a
472	Khairavu	Yes	Yes	b	c	c	Yes	Yes	Yes	Yes	b
473	Lakshmanpalle	Yes	Yes	c	c	c	Yes	Yes	Yes	Yes	c
Total		9	9	1	2	0	9	9	9	9	1

**Census of India 2011- Village Directory
Amenities and Land use (As on 2009)**

Name of District : Anantapur

Location Code No.: 0553

Name of Mandal Parishad : Settur

Location Code No.: 0999

Availability of miscellaneous facilities (If amenities available code -Yes is given, If not available within the village, the distance range code viz; a for < 5 Kms, b for 5-10 Kms and c for 10+ kms of nearest place where facility is available is given).								Availability of electricity (Yes/No)				Nearest Town		Name of Village	Sl. No.
Sports Field,	Sports Club / Recreation Centre	Cinema / Video Hall	Public Library	Public Reading Room	Newspaper Supply	Assembly Polling station	Birth & Death Registration Office	Power Supply for Domestic Use (ED)	Power Supply for Agricultural Use (EAG)	Power Supply for Commercial Use (EC)	Power Supply for All Uses (EA)	Name	Distance range code i.e. a for <5 Kms, b for 5-10 Kms and c for 10+ kms		
90	91	92	93	94	95	96	97	98	99	100	101	102	103	2	1
c	c	Yes	Yes	c	Yes	Yes	Yes	Yes	Yes	Yes	Yes	Dharmavaram	c	Settur	464
c	c	b	b	c	Yes	Yes	b	Yes	Yes	Yes	Yes	Dharmavaram	c	Adivigollapalle	465
c	c	b	b	c	Yes	Yes	Yes	Yes	Yes	Yes	Yes	Dharmavaram	c	Yatakal	466
c	c	b	b	c	Yes	Yes	Yes	Yes	Yes	Yes	Yes	Dharmavaram	c	Bachchupalle	467
												Dharmavaram	c	Kamthanahalli	468
c	c	a	a	c	Yes	Yes	Yes	Yes	Yes	Yes	Yes	Dharmavaram	c	Ayyagarlapalle	469
c	c	c	c	c	Yes	Yes	Yes	Yes	Yes	Yes	Yes	Dharmavaram	c	Mulakaledu	470
c	c	a	a	c	Yes	Yes	Yes	Yes	Yes	Yes	Yes	Dharmavaram	c	Chintarlapalle	471
c	c	b	b	c	Yes	Yes	Yes	Yes	Yes	Yes	Yes	Dharmavaram	c	Khairevu	472
c	c	c	c	c	Yes	Yes	Yes	Yes	Yes	Yes	Yes	Dharmavaram	c	Lakshmanpalle	473
0	0	1	1	0	9	9	8	9	9	9	9		0		

**Census of India 2011- Village Directory
Amenities and Land use (As on 2009)**

Name of District : Anantapur

Location Code No.: 0553

Name of Mandal Parishad : Settur

Location Code No.: 0999

Sl. No.	Name of Village	Land Use										
		Area under different types of land use (in hectares rounded up to one decimal place)										
		Forests	Area under Non-agricultural Uses	Barren and Un-cultivable land	Permanent Pastures and Other Grazing Lands	Land Under Miscellaneous Tree Crops etc.	Culturable Waste Land	Fallow lands other than current fallows	Current Fallows	Net Area Sown	Total Irrigated Land Area	Total Un-irrigated Land Area
1	2	104	105	106	107	108	109	110	111	112	113	114
464	Settur	220	120	51	0	0	40	0	287	1558	273	1572
465	Adivigollapalle	984	11	0	0	0	0	0	0	364	17	347
466	Yatakall	582	585	107	0	0	0	0	440	2840	352	2928
467	Bachchupalle	371.8	59	84.2	0	8	0	0	30	1607	34	1603
468	Kamthanahalli	0	14	81	0	42	0	0	42	264	57	249
469	Ayyagarlapalle	0	8	58	0	0	0	0	34	1213	52	1195
470	Mulakaledu	0	340	840	0	0	870	0	411	6832	353	6890
471	Chintarlapalle	0	69	120	0	34	62	0	112	2341	58	2395
472	Khairevu	24.8	182	243.2	0	0	122	0	426	2872	107	3191
473	Lakshmanpalle	237	0	95	0	162	0	0	346	2037	78	2305
Total		2419.6	1388	1679.4	0	246	1094	0	2128	21928	1381	22675

**Census of India 2011- Village Directory
Amenities and Land use (As on 2009)**

Name of District : Anantapur

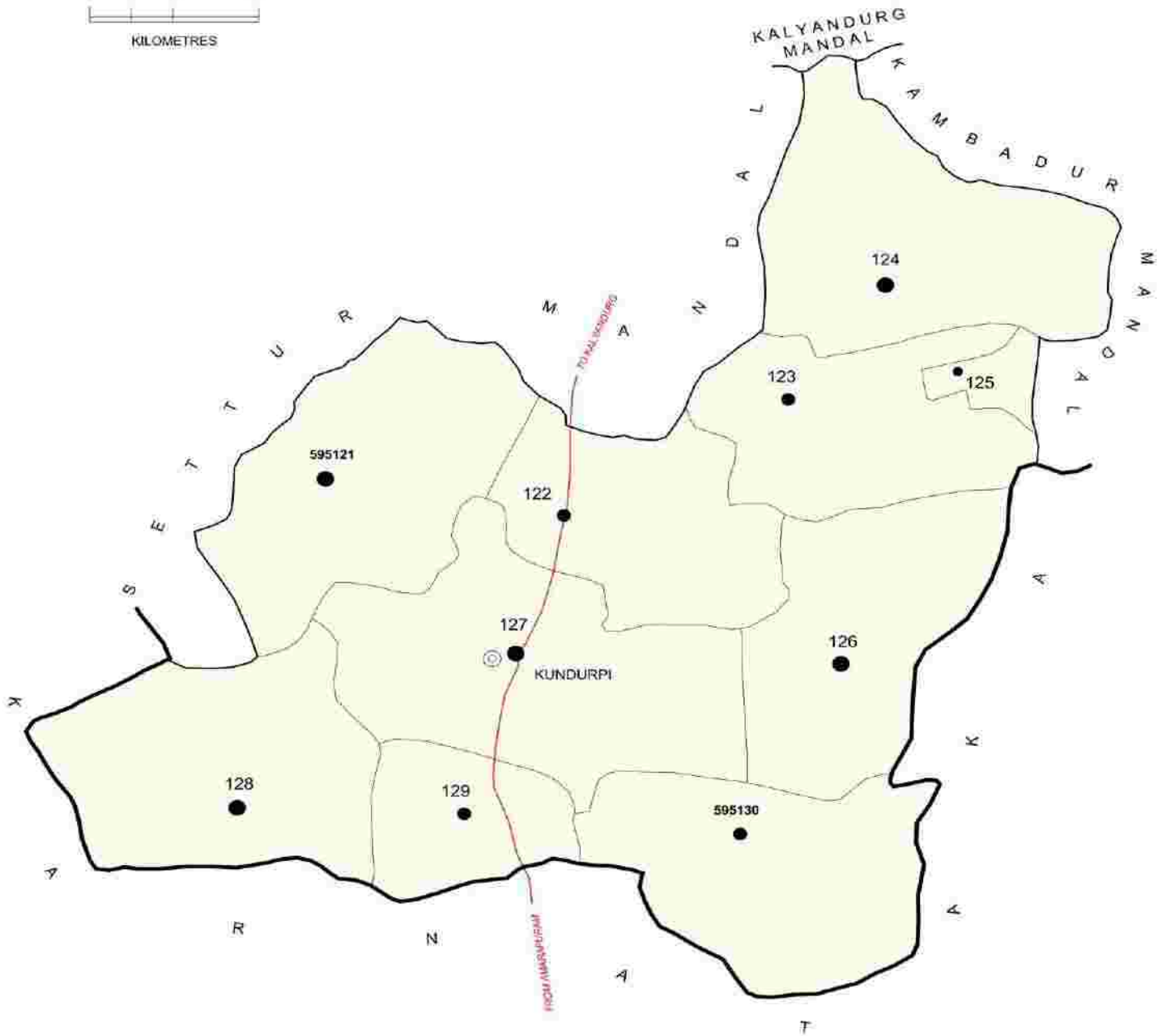
Location Code No.: 0553

Name of Mandal Parishad : Settur

Location Code No.: 0999

Land Use					Name of three most important commodities manufactured			Name of Village	Sl. No.
Area irrigated by source (in hectare).					First	Second	Third		
Canals (C)	Wells/Tube-wells(W/TW)	Tanks/Lakes(T/L)	Water Falls(WF)	Others(O)					
115	116	117	118	119	120	121	122	2	1
0	273	0	0	0				Settur	464
0	17	0	0	0				Adivigollapalle	465
0	352	0	0	0				Yatakal	466
0	34	0	0	0				Bachchupalle	467
0	57	0	0	0				Kamthanahalli	468
0	52	0	0	0				Ayyagarlapalle	469
0	353	0	0	0				Mulakaledu	470
0	58	0	0	0				Chintarlapalle	471
0	107	0	0	0				Khairevu	472
0	78	0	0	0				Lakshmanpalle	473
0	1381	0	0	0					

INDIA
 ANDHRA PRADESH
KUNDURPI MANDAL
 ANANTAPUR DISTRICT



BOUNDARY, STATE.....	—————
* MANDAL	—————
* VILLAGE WITH MDSS CODE	595121
HEADQUARTERS, MANDAL	⊙
POPULATION SIZE OF VILLAGES: 500-999, 1000-4999, 5000 AND ABOVE.....	• • •
IMPORTANT METALLED ROAD.....	—————

AREA : 294.18 Kms.
 POPULATION : 53180
 No. OF TOWNS : NIL
 No. OF VILLAGES : 10
 DISTANCE FROM Dist. H.Qrts.
 TO MANDAL : 90 Kms.

**ALPHABETICAL LIST OF VILLAGES (MANDAL PARISHAD WISE)
ANANTAPUR DISTRICT**

Sl. No.	Name of Village	2011 Census Location Code No.	2001 Census Location Code No.
1	2	3	4
Name of Mandal Parishad : Kundurpi			
Name of Mandal : Kundurpi (0030)			
1	Appilepalle	2855305333595122	2822003002612900
2	Basapuram	2855305333595121	2822003002612800
3	Bestharapalle	2855305333595126	2822003002613300
4	Jambugumpala	2855305333595130	2822003002613700
5	Kariganipalle	2855305333595123	2822003002613000
6	Kundurpi	2855305333595127	2822003002613400
7	Malayanur	2855305333595128	2822003002613500
8	Nijavalli	2855305333595129	2822003002613600
9	S.Mallapuram	2855305333595125	2822003002613200
10	Yenumaladoddi	2855305333595124	2822003002613100

**Census of India 2011- Village Directory
Amenities and Land use (As on 2009)**

Name of District : Anantapur

Location Code No.: 0553

Name of Mandal Parishad : Kundurpi

Location Code No.: 1000

Sl. No.	Name of Village	Location code no.	Total area of the village (in hectares rounded up to one decimal place)	Total population (2011 census)	Number of households (2011 census)	Number of educational amenities available (If not available within the village, the distance range code viz; a for < 5 Kms, b for 5-10 Kms and c for 10+ kms of nearest place where facility is available is given).									
						Pre-Primary school (PP)	Primary school (P)	Middle school (M)	Secondary School (S)	Senior Secondary school (SS)	Degree college of arts science & commerce (ASC)	Engineering college(EC)	Medical college (MC)	Management institute (MI)	Polytechnic (Pt)
1	2	3	4	5	6	7	8	9	10	11	12	13	14	15	16
474	Basapuram	595121	3885	5555	1230	b	5	1	2	b	c	c	c	c	c
475	Appilepalle	595122	2772	3559	815	b	5	1	1	b	c	c	c	c	c
476	Kariganipalle	595123	2461	4749	1046	c	2	1	1	c	c	c	c	c	c
477	Yenumaladoddi	595124	3615	6190	1378	c	4	1	1	c	c	c	c	c	c
478	S.Mallapuram	595125	401	644	146	b	2	a	a	a	c	c	c	c	c
479	Bestharapalle	595126	2851	6681	1563	1	4	2	1	b	c	c	c	c	c
480	Kundurpi	595127	4615	11516	2569	2	8	4	1	1	c	c	c	c	c
481	Malayanur	595128	3646	6822	1463	b	6	2	1	b	c	c	c	c	c
482	Nijavalli	595129	1401	2526	536	b	2	1	b	b	c	c	c	c	c
483	Jambugumpala	595130	1788	4938	1019	b	4	2	1	b	c	c	c	c	c
Total			27435	53180	11765	3	42	15	9	1	0	0	0	0	0

**Census of India 2011- Village Directory
Amenities and Land use (As on 2009)**

Name of District : Anantapur

Location Code No.: 0553

Name of Mandal Parishad : Kundurpi

Location Code No.: 1000

Number of educational amenities available (If not available within the village, the distance range code viz; a for <5 Kms, b for 5-10 Kms and c for 10+ kms of nearest place where facility is available is given).				Number of Medical Amenities available. (If not available within the village, the distance range code viz; a for < 5 Kms, b for 5-10 Kms and c for 10+ kms of nearest place where facility is available is given).										Name of Village	Sl. No.	
Vocational training school /ITI	Non-formal training centre (NFTC)	Special school for disabled (SSD)	Others (specify)	Community health centre (CHC)	Primary health centre (PHC)	Primary health sub centre (PHS)	Maternity and child welfare centre (MCW)	T. B. clinic (TBC)	Hospital-allopathic (HA)	Hospital-alternative medicine (HO)	Dispensary (D)	Veterinary hospital (VH)	Mobile health clinic (MHC)			Family welfare centre (FWC)
17	18	19	20	21	22	23	24	25	26	27	28	29	30	31	2	1
b	c	c		c	b	1	c	c	c	c	c	b	b	c	Basapuram	474
b	c	c		c	b	1	c	c	c	b	b	b	b	c	Appilepalle	475
c	c	c		c	c	1	c	c	c	c	c	c	c	c	Kariganipalle	476
c	c	c		c	c	1	c	c	c	c	c	c	c	c	Yenumaladoddi	477
c	c	c		c	c	a	c	c	c	a	c	c	c	c	S.Mallapuram	478
a	c	c		c	b	1	c	c	c	b	b	b	1	c	Bestharapalle	479
1	c	c		c	1	1	c	c	c	c	1	1	1	b	Kundurpi	480
b	c	c		c	b	1	c	c	c	b	b	1	1	b	Malayanur	481
b	c	c		c	b	b	c	c	c	b	b	b	b	c	Nijavalli	482
b	c	c		c	b	1	c	c	c	b	b	b	b	c	Jambugumpala	483
1	0	0	0	0	1	8	0	0	0	0	1	2	3	0		

**Census of India 2011- Village Directory
Amenities and Land use (As on 2009)**

Name of District : Anantapur

Location Code No.: 0553

Name of Mandal Parishad : Kundurpi

Location Code No.: 1000

Sl. No.	Name of Village	Number of Non-Government Medical Amenities available.							Availability of drinking water - Yes / No							
		Charitable non Govt. hospital/Nursing home.	Medical practitioner with MBBS Degree	Medical practitioner with other degree	Medical practitioner with no degree	Traditional practitioner and faith healer	Medicine Shop	Others	Tap water (Treated/Untreated)	Well water (Covered / Uncovered well)	Hand Pump	Tube wells / Bore well	Spring	River / Canal	Tank / Pond / Lake	Others
1	2	32	33	34	35	36	37	38	39	40	41	42	43	44	45	46
474	Basapuram	0	0	0	2	0	0	0	Yes	No	Yes	Yes	No	No	Yes	No
475	Appilepalle	0	0	0	2	0	0	0	Yes	No	Yes	Yes	No	No	No	No
476	Kariganipalle	0	0	0	2	0	0	0	Yes	No	Yes	Yes	No	No	No	No
477	Yenumaladoddi	0	0	0	3	0	1	0	Yes	No	Yes	Yes	No	No	Yes	No
478	S.Mallapuram	0	0	0	0	0	0	0	Yes	No	Yes	Yes	No	No	No	No
479	Bestharapalle	0	0	0	2	0	0	0	No	No	Yes	Yes	No	No	No	No
480	Kundurpi	0	0	3	5	0	4	0	Yes	No	Yes	Yes	No	No	No	No
481	Malayanur	0	0	0	0	0	0	0	Yes	No	Yes	Yes	No	No	No	No
482	Nijavalli	0	0	0	0	0	0	0	Yes	Yes	Yes	No	No	No	Yes	No
483	Jambugumpala	0	0	0	4	0	0	0	Yes	Yes	Yes	Yes	No	No	Yes	No
Total		0	0	3	20	0	5	0	9	2	10	9	0	0	4	0

**Census of India 2011- Village Directory
Amenities and Land use (As on 2009)**

Name of District : Anantapur

Location Code No.: 0553

Name of Mandal Parishad : Kundurpi

Location Code No.: 1000

Availability of toilet & others Yes / No				Communication and transport facilities (If amenities available code -Yes is given except for Village Pin Code ,If not available within the village , the distance range code viz; a for < 5 Kms, b for 5-10 Kms and c for 10+ kms of nearest place where facility is available is given).									Name of Village	Sl. No.
Community toilet including bath.	Community toilet excluding bath.	Rural sanitary mart or sanitary hardware outlet available near the village.	Community bio- gas or recycle of waste for productive use.	Post office(PO)	Sub post office (SPO)	Post & Telegraph office (P&TO)	Village Pin Code	Telephones (Land lines)	Public call office (PCO)	Mobile phone coverage	Internet cafes/ Common service centre (CSC)			
47	48	49	50	51	52	53	54	55	56	57	58	2	1	
No	No	No	No	Yes	Yes	c	515766	b	c	Yes	c	Basapuram	474	
No	No	No	No	Yes	Yes	c	515766	Yes	c	Yes	b	Appilepalle	475	
No	No	No	No	Yes	Yes	c	515765	Yes	c	Yes	c	Kariganipalle	476	
No	No	No	No	Yes	Yes	c	515765	Yes	c	Yes	c	Yenumaladoddi	477	
No	No	No	No	a	a	c	515765	a	c	Yes	c	S.Mallapuram	478	
No	No	No	No	Yes	Yes	c	515765	Yes	c	Yes	c	Bestharapalle	479	
No	No	No	No	Yes	Yes	c	515766	Yes	c	Yes	c	Kundurpi	480	
No	No	No	No	Yes	Yes	c	515766	Yes	b	Yes	c	Malayanur	481	
No	No	No	No	a	Yes	c	515766	Yes	b	Yes	c	Nijavalli	482	
No	No	No	No	Yes	Yes	c	515766	Yes	b	Yes	b	Jambugumpala	483	
0	0	0	0	8	9	0		8	0	10	0			

**Census of India 2011- Village Directory
Amenities and Land use (As on 2009)**

Name of District : Anantapur

Location Code No.: 0553

Name of Mandal Parishad : Kundurpi

Location Code No.: 1000

Sl. No.	Name of Village	Communication and transport facilities (If amenities available code -Yes is given except for Village Pin Code, If not available within the village, the distance range code viz; a for < 5 Kms, b for 5-10 Kms and c for 10+ kms of nearest place where facility is available is given).									
		Private courier facility	Bus service (Public & Private)	Railway stations	Auto/Modified Autos	Taxis and Vans	Tractors	Cycle-pulled rickshaws(Manual & Machine driven)	Carts driven by animals	Sea /River ferry service	
1	2	59	60	61	62	63	64	65	66	67	
474	Basapuram	c	Yes	c	Yes	c	Yes		Yes		
475	Appilepalle	c	Yes	c	Yes	b	Yes		Yes		
476	Kariganipalle	c	Yes	c	c	c	Yes		Yes		
477	Yenumaladoddi	c	Yes	c	Yes	c	Yes		Yes		
478	S.Mallapuram	c	a	c	c	c	Yes		Yes		
479	Bestharapalle	c	Yes	c	c	c	Yes		Yes		
480	Kundurpi	c	Yes	c	Yes	Yes	Yes		Yes		
481	Malayanur	c	Yes	c	Yes	b	Yes		Yes		
482	Nijavalli	c	Yes	c	Yes	Yes	Yes		Yes		
483	Jambugumpala	c	Yes	c	Yes	b	Yes	Yes	Yes		
Total		0	9	0	7	2	10	1	10	0	

**Census of India 2011- Village Directory
Amenities and Land use (As on 2009)**

Name of District : Anantapur

Location Code No.: 0553

Name of Mandal Parishad : Kundurpi

Location Code No.: 1000

Village connected to highways,village roads, banks & credit societies (If amenities available code -Yes is given, If not available within the village , the distance range code viz; a for < 5 Kms, b for 5-10 Kms and c for 10+ kms of nearest place where facility is available is given).												Name of Village	Sl. No.
68	69	70	71	72	73	74	75	76	77	78	79		
c	c	b	Yes	Yes	Yes	Yes		Yes	c	c	b	Basapuram	474
c	c	Yes	Yes	Yes	Yes	Yes		Yes	c	c	b	Appilepalle	475
c	c	c	Yes	Yes	Yes	Yes		Yes	c	c	c	Kariganipalle	476
c	c	c	Yes	Yes	Yes	Yes		Yes	c	c	c	Yenumaladoddi	477
c	c	c	Yes	Yes	Yes	b		Yes	c	c	c	S.Mallapuram	478
c	c	a	Yes	Yes	Yes	Yes		Yes	c	c	Yes	Bestharapalle	479
c	c	Yes	Yes	Yes	Yes	Yes		Yes	Yes	Yes	Yes	Kundurpi	480
c	c	Yes	Yes	Yes	Yes	Yes		Yes	c	c	b	Malayanur	481
c	c	b	Yes	Yes	Yes	b		Yes	b	c	b	Nijavalli	482
c	c	b	Yes	Yes	Yes	Yes		Yes	b	c	b	Jambugumpala	483
0	0	3	10	10	10	8	0	10	1	1	2		

**Census of India 2011- Village Directory
Amenities and Land use (As on 2009)**

Name of District : Anantapur

Location Code No.: 0553

Name of Mandal Parishad : Kundurpi

Location Code No.: 1000

Sl. No.	Name of Village	Availability of miscellaneous facilities (If amenities available code -Yes is given, If not available within the village, the distance range code viz; a for < 5 Kms, b for 5-10 Kms and c for 10+ kms of nearest place where facility is available is given).									
		Self-Help Group (SHG)	Public distribution system (PDS) shop	Mandis / Regular market	Weekly Haat	Agricultural marketing society	Integrated Child Development Scheme (Nutritional Centres)	Anganwadi Centre (Nutritional Centres)	Others (Nutritional Centres)	ASHA (Accredited Social Health Activist)	Community centre with/without TV
1	2	80	81	82	83	84	85	86	87	88	89
474	Basapuram	Yes	Yes	b	a	c	Yes	Yes	Yes	Yes	c
475	Appilepalle	Yes	Yes	b	Yes	c	Yes	Yes	Yes	Yes	Yes
476	Kariganipalle	Yes	Yes	c	b	c	Yes	Yes	Yes	Yes	a
477	Yenumaladoddi	Yes	Yes	c	b	c	Yes	Yes	Yes	Yes	c
478	S.Mallapuram	Yes	Yes	c	b	c	Yes	Yes	Yes	Yes	c
479	Bestharapalle	Yes	Yes	a	c	c	Yes	Yes	Yes	Yes	c
480	Kundurpi	Yes	Yes	Yes	Yes	c	Yes	Yes	Yes	Yes	c
481	Malayanur	Yes	Yes	b	Yes	c	Yes	Yes	Yes	Yes	c
482	Nijavalli	Yes	Yes	b	c	b	Yes	Yes	Yes	Yes	Yes
483	Jambugumpala	Yes	Yes	b	c	b	Yes	Yes	Yes	Yes	Yes
Total		10	10	1	3	0	10	10	10	10	3

**Census of India 2011- Village Directory
Amenities and Land use (As on 2009)**

Name of District : Anantapur

Location Code No.: 0553

Name of Mandal Parishad : Kundurpi

Location Code No.: 1000

Availability of miscellaneous facilities (If amenities available code -Yes is given, If not available within the village, the distance range code viz; a for < 5 Kms, b for 5-10 Kms and c for 10+ kms of nearest place where facility is available is given).								Availability of electricity (Yes/No)				Nearest Town		Name of Village	Sl. No.
Sports Field,	Sports Club / Recreation Centre	Cinema / Video Hall	Public Library	Public Reading Room	Newspaper Supply	Assembly Polling station	Birth & Death Registration Office	Power Supply for Domestic Use (ED)	Power Supply for Agricultural Use (EAG)	Power Supply for Commercial Use (EC)	Power Supply for All Uses (EA)	Name	Distance range code i.e. a for <5 Kms, b for 5-10 Kms and c for 10+ kms		
90	91	92	93	94	95	96	97	98	99	100	101	102	103	2	1
c	c	c	b	c	Yes	Yes	Yes	Yes	Yes	Yes	Yes	Dharmavaram	c	Basapuram	474
c	c	c	b	c	Yes	Yes	Yes	Yes	Yes	Yes	Yes	Dharmavaram	c	Appilepalle	475
c	c	c	c	c	Yes	Yes	Yes	Yes	Yes	Yes	Yes	Dharmavaram	c	Kariganipalle	476
c	c	c	c	c	Yes	Yes	Yes	Yes	Yes	Yes	Yes	Dharmavaram	c	Yenumaladoddi	477
c	c	c	c	c	Yes	Yes	a	Yes	Yes	Yes	Yes	Dharmavaram	c	S.Mallapuram	478
c	c	c	b	b	Yes	Yes	Yes	Yes	Yes	Yes	Yes	Dharmavaram	c	Bestharapalle	479
c	c	c	Yes	Yes	Yes	Yes	Yes	Yes	Yes	Yes	Yes	Dharmavaram	c	Kundurpi	480
c	c	c	b	b	Yes	Yes	Yes	Yes	Yes	Yes	Yes	Dharmavaram	c	Malayanur	481
c	c	b	b	Yes	Yes	Yes	a	Yes	Yes	Yes	Yes	Dharmavaram	c	Nijavalli	482
c	c	c	b	b	Yes	Yes	Yes	Yes	Yes	Yes	Yes	Dharmavaram	c	Jambugumpala	483
0	0	0	1	2	10	10	8	10	10	10	10		0		

**Census of India 2011- Village Directory
Amenities and Land use (As on 2009)**

Name of District : Anantapur

Location Code No.: 0553

Name of Mandal Parishad : Kundurpi

Location Code No.: 1000

Sl. No.	Name of Village	Land Use										
		Area under different types of land use (in hectares rounded up to one decimal place)										
		Forests	Area under Non-agricultural Uses	Barren and Un-cultivable land	Permanent Pastures and Other Grazing Lands	Land Under Miscellaneous Tree Crops etc.	Culturable Waste Land	Fallow lands other than current fallows	Current Fallows	Net Area Sown	Total Irrigated Land Area	Total Un-irrigated Land Area
1	2	104	105	106	107	108	109	110	111	112	113	114
474	Basapuram	0	101	512	162	182	34	38	452	2404	295	2599
475	Appilepalle	0	101	259	6	53	20	18	368	1947	249	2084
476	Kariganipalle	330.4	59	7.6	6	11	9	26	632	1380	204	1834
477	Yenumaladoddi	369.6	142	99.4	0	0	55	5	57	2887	249	2700
478	S.Mallapuram	0	17	19	0	4	21	0	187	153	26	314
479	Bestharapalle	484.7	98	282.3	54	32	24	0	0	1876	304	1572
480	Kundurpi	0	140	630	2	12	0	14	538	3279	649	3182
481	Malayanur	0	263	330	14	61	193	8	54	2723	532	2253
482	Nijavalli	0	70	71	0	16	17	20	43	1164	223	1004
483	Jambugumpala	1000	57	0	0	0	0	0	0	731	99	632
Total		2184.7	1048	2210.3	244	371	373	129	2331	18544	2830	18174

**Census of India 2011- Village Directory
Amenities and Land use (As on 2009)**

Name of District : Anantapur

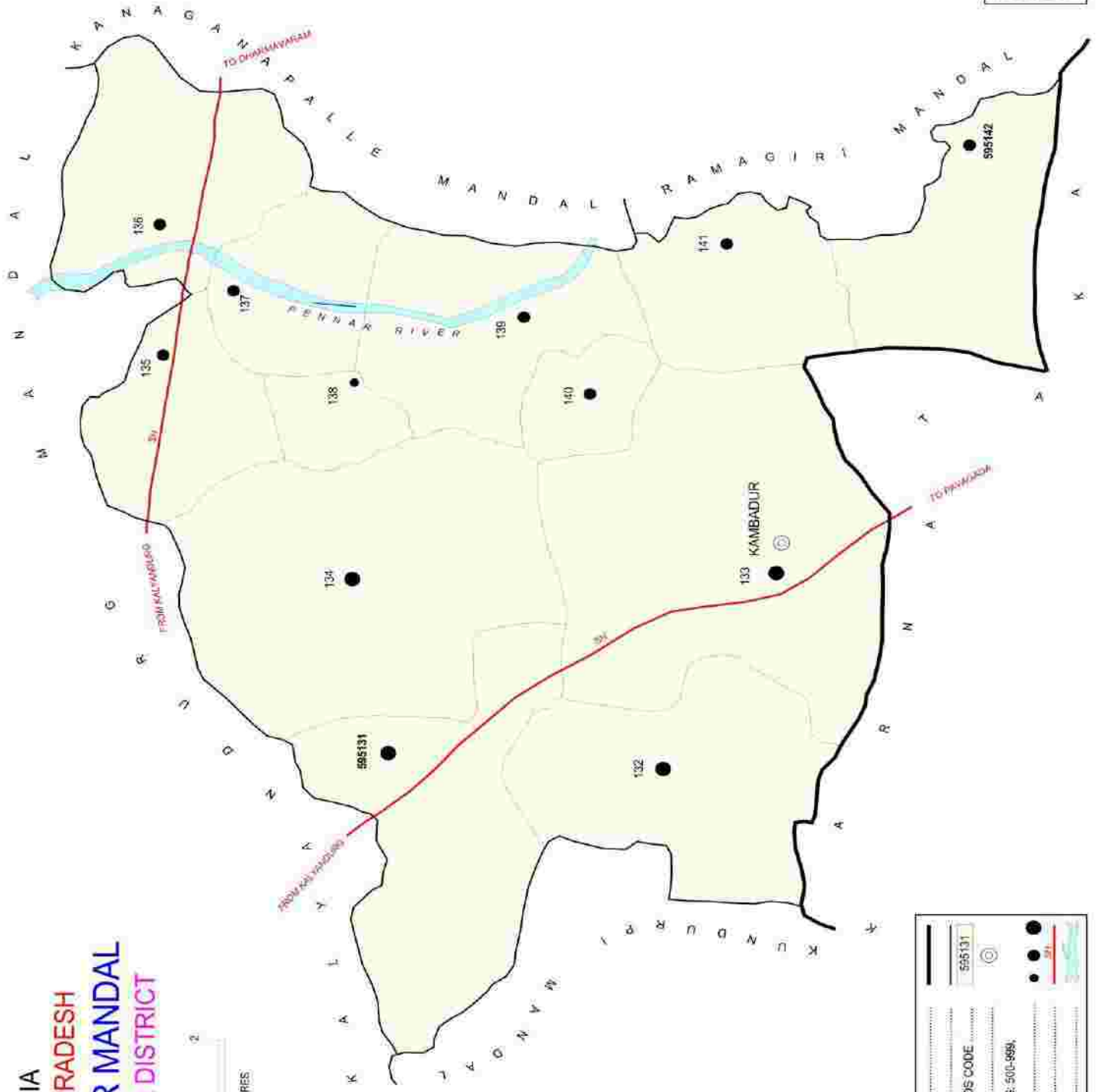
Location Code No.: 0553

Name of Mandal Parishad : Kundurpi

Location Code No.: 1000

Land Use					Name of three most important commodities manufactured			Name of Village	Sl. No.
Area irrigated by source (in hectare).					First	Second	Third		
Canals (C)	Wells/Tube-wells(W/TW)	Tanks/Lakes(T/L)	Water Falls(WF)	Others(O)					
115	116	117	118	119	120	121	122	2	1
0	263	32	0	0				Basapuram	474
0	249	0	0	0				Appilepalle	475
0	204	0	0	0				Kariganipalle	476
0	249	0	0	0				Yenumaladoddi	477
0	26	0	0	0				S.Mallapuram	478
0	304	0	0	0				Bestharapalle	479
0	502	147	0	0				Kundurpi	480
0	273	259	0	0				Malayanur	481
0	144	79	0	0				Nijavalli	482
0	99	0	0	0				Jambugumpala	483
0	2313	517	0	0					

INDIA
 ANDHRA PRADESH
KAMBADUR MANDAL
 ANANTAPUR DISTRICT



AREA : 393.85 Kms²
 POPULATION : 37789
 NO. OF TOWNS : NIL
 NO. OF VILLAGES : 12
 DISTANCE FROM DIS. HQS.
 TO MANDAL : 90 Kms.

BOUNDARY STATE
MANDAL
VILLAGE WITH MIDGS CODE
HEADQUARTERS MANDAL
POPULATION SIZE OF VILLAGES: 500-999
1000-4999, 5000 AND ABOVE
STATE HIGHWAY
RIVER/STREAM

**ALPHABETICAL LIST OF VILLAGES (MANDAL PARISHAD WISE)
ANANTAPUR DISTRICT**

Sl. No.	Name of Village	2011 Census Location Code No.	2001 Census Location Code No.
1	2	3	4
Name of Mandal Parishad : Kambadur			
Name of Mandal : Kambadur (0031)			
1	Chennampalle	2855305334595141	2822003102614800
2	Gulyam	2855305334595138	2822003102614500
3	Kambadur	2855305334595133	2822003102614000
4	Karthanaparathi	2855305334595137	2822003102614400
5	Kurakulapalle	2855305334595142	2822003102614900
6	Mulakanur	2855305334595131	2822003102613800
7	Nuthimadugu	2855305334595136	2822003102614300
8	Pallur	2855305334595134	2822003102614100
9	Ralla Anantapuram	2855305334595139	2822003102614600
10	Rallapalle	2855305334595140	2822003102614700
11	Ramapuram	2855305334595135	2822003102614200
12	Thimmapuram	2855305334595132	2822003102613900

**Census of India 2011- Village Directory
Amenities and Land use (As on 2009)**

Name of District : Anantapur

Location Code No.: 0553

Name of Mandal Parishad : Kambadur

Location Code No.: 1001

Sl. No.	Name of Village	Location code no.	Total area of the village (in hectares rounded up to one decimal place)	Total population (2011 census)	Number of households (2011 census)	Number of educational amenities available (If not available within the village, the distance range code viz; a for < 5 Kms, b for 5-10 Kms and c for 10+ kms of nearest place where facility is available is given).									
						Pre-Primary school (PP)	Primary school (P)	Middle school (M)	Secondary School (S)	Senior Secondary school (SS)	Degree college of arts science & commerce (ASC)	Engineering college(EC)	Medical college (MC)	Management institute (MI)	Polytechnic (Pt)
1	2	3	4	5	6	7	8	9	10	11	12	13	14	15	16
484	Mulakanur	595131	4377	5622	1245	c	4	2	c	c	c	c	c	c	c
485	Thimmapuram	595132	3999	5833	1311	c	3	2	2	c	c	c	c	c	c
486	Kambadur	595133	7248	15441	3407	3	11	2	1	1	c	c	c	c	c
487	Pallur	595134	6339	5877	1369	c	8	3	c	c	c	c	c	c	c
488	Ramapuram	595135	2354	1972	505	b	2	b	b	c	c	c	c	c	c
489	Nuthimadugu	595136	3274	3897	974	1	3	1	1	c	c	c	c	c	c
490	Karthanaparathi	595137	1985	2459	564	b	2	1	b	c	c	c	c	c	c
491	Gulyam	595138	782	909	205	c	1	1	c	c	c	c	c	c	c
492	Ralla Anantapuram	595139	3100	2147	501	c	1	1	c	c	c	c	c	c	c
493	Rallapalle	595140	912	1283	307	c	2	c	c	c	c	c	c	c	c
494	Chennampalle	595141	2303	2521	602	c	2	1	c	c	c	c	c	c	c
495	Kurakulapalle	595142	2470	2838	678	b	3	1	c	c	c	c	c	c	c
Total			39143	50799	11668	4	42	15	4	1	0	0	0	0	0

**Census of India 2011- Village Directory
Amenities and Land use (As on 2009)**

Name of District : Anantapur

Location Code No.: 0553

Name of Mandal Parishad : Kambadur

Location Code No.: 1001

Number of educational amenities available (If not available within the village, the distance range code viz; a for <5 Kms, b for 5-10 Kms and c for 10+ kms of nearest place where facility is available is given).				Number of Medical Amenities available. (If not available within the village, the distance range code viz; a for < 5 Kms, b for 5-10 Kms and c for 10+ kms of nearest place where facility is available is given).										Name of Village	Sl. No.		
Vocational training school /ITI	Non-formal training centre (NFTC)	Special school for disabled (SSD)	Others (specify)	Community health centre (CHC)	Primary health centre (PHC)	Primary health sub centre (PHS)	Maternity and child welfare centre (MCW)	T. B. clinic (TBC)	Hospital-allopathic (HA)	Hospital-alternative medicine (HO)	Dispensary (D)	Veterinary hospital (VH)	Mobile health clinic (MHC)			Family welfare centre (FWC)	
17	18	19	20	21	22	23	24	25	26	27	28	29	30	31	2	1	
c	c	c		c	c	2	c	c	c	c	c	c	c	1	c	Mulakanur	484
c	c	c		c	b	1	c	c	c	c	c	c	c	c	c	Thimmapuram	485
1	c	c		c	1	1	c	c	1	c	1	1	b	1	c	Kambadur	486
c	c	c		c	c	2	c	c	c	c	c	c	c	c	c	Pallur	487
c	c	c		c	b	1	c	c	c	c	c	b	1	c	c	Ramapuram	488
c	c	c		c	c	1	c	c	c	c	1	1	1	c	c	Nuthimadugu	489
c	c	c		c	c	1	c	c	c	c	c	b	1	c	c	Karthanaparathi	490
c	c	c		c	c	1	c	c	c	c	c	b	1	c	c	Gulyam	491
c	c	c		c	c	1	c	c	c	c	c	c	1	c	c	Ralla Anantapuram	492
b	c	c		c	c	a	c	c	c	c	c	c	1	c	c	Rallapalle	493
c	c	c		c	c	1	c	c	c	c	c	c	1	c	c	Chennampalle	494
c	c	c		c	c	1	c	c	c	c	c	c	1	c	c	Kurakulapalle	495
1	0	0	0	0	1	13	0	0	1	0	2	2	9	1			

**Census of India 2011- Village Directory
Amenities and Land use (As on 2009)**

Name of District : Anantapur

Location Code No.: 0553

Name of Mandal Parishad : Kambadur

Location Code No.: 1001

Sl. No.	Name of Village	Number of Non-Government Medical Amenities available.							Availability of drinking water - Yes / No							
		Charitable non Govt. hospital/Nursing home.	Medical practitioner with MBBS Degree	Medical practitioner with other degree	Medical practitioner with no degree	Traditional practitioner and faith healer	Medicine Shop	Others	Tap water (Treated/Untreated)	Well water (Covered / Uncovered well)	Hand Pump	Tube wells / Bore well	Spring	River / Canal	Tank / Pond / Lake	Others
1	2	32	33	34	35	36	37	38	39	40	41	42	43	44	45	46
484	Mulakanur	0	0	0	1	0	0	0	Yes	No	Yes	Yes	No	No	No	No
485	Thimmapuram	0	0	0	1	0	0	0	Yes	No	Yes	Yes	No	No	No	No
486	Kambadur	0	0	4	4	0	4	0	Yes	No	Yes	Yes	No	No	No	No
487	Pallur	0	0	0	1	0	0	0	No	No	Yes	Yes	No	No	No	No
488	Ramapuram	0	0	0	0	0	0	0	Yes	No	Yes	Yes	No	No	No	No
489	Nuthimadugu	0	0	2	4	0	0	0	Yes	No	Yes	Yes	No	No	No	No
490	Karthanaparathi	0	0	0	1	0	0	0	Yes	No	Yes	Yes	No	No	No	No
491	Gulyam	0	0	0	0	0	0	0	Yes	No	Yes	Yes	No	No	No	No
492	Ralla Anantapuram	0	0	0	1	0	0	0	Yes	No	Yes	Yes	No	No	No	No
493	Rallapalle	0	0	0	0	0	0	0	No	No	Yes	Yes	No	No	No	No
494	Chennampalle	0	0	0	0	0	0	0	Yes	No	Yes	Yes	No	No	No	No
495	Kurakulapalle	0	0	0	2	0	0	0	Yes	No	Yes	Yes	No	No	No	No
Total		0	0	6	15	0	4	0	10	0	12	12	0	0	0	0

**Census of India 2011- Village Directory
Amenities and Land use (As on 2009)**

Name of District : Anantapur

Location Code No.: 0553

Name of Mandal Parishad : Kambadur

Location Code No.: 1001

Availability of toilet & others Yes / No				Communication and transport facilities (If amenities available code -Yes is given except for Village Pin Code ,If not available within the village , the distance range code viz; a for < 5 Kms, b for 5-10 Kms and c for 10+ kms of nearest place where facility is available is given).									Name of Village	Sl. No.
Community toilet including bath.	Community toilet excluding bath.	Rural sanitary mart or sanitary hardware outlet available near the village.	Community bio- gas or recycle of waste for productive use.	Post office(PO)	Sub post office (SPO)	Post & Telegraph office (P&TO)	Village Pin Code	Telephones (Land lines)	Public call office (PCO)	Mobile phone coverage	Internet cafes/ Common service centre (CSC)			
47	48	49	50	51	52	53	54	55	56	57	58	2	1	
No	No	No	No	Yes	Yes	c	515765	Yes	Yes	Yes	c	Mulakanur	484	
No	No	No	No	Yes	Yes	c	515765	Yes	Yes	Yes	c	Thimmapuram	485	
No	No	No	No	Yes	Yes	c	515765	Yes	c	Yes	c	Kambadur	486	
No	No	No	No	Yes	Yes	c	515765	Yes	c	Yes	c	Pallur	487	
No	No	No	No	a	Yes	c	515787	Yes	c	Yes	c	Ramapuram	488	
No	No	No	No	Yes	Yes	c	515787	Yes	c	Yes	c	Nuthimadugu	489	
No	No	No	No	a	Yes	c	515787	Yes	c	Yes	c	Karthanaparthi	490	
No	No	No	No	a	a	c	515787	Yes	c	Yes	c	Gulyam	491	
No	No	No	No	a	Yes	c	515425	Yes	c	Yes	c	Ralla Anantapuram	492	
No	No	No	No	a	b	c	515425	Yes	c	Yes	c	Rallapalle	493	
No	No	No	No	Yes	Yes	c	515425	Yes	c	Yes	c	Chennampalle	494	
No	No	No	No	Yes	Yes	c	515425	Yes	c	Yes	c	Kurakulapalle	495	
0	0	0	0	7	10	0		12	2	12	0			

**Census of India 2011- Village Directory
Amenities and Land use (As on 2009)**

Name of District : Anantapur

Location Code No.: 0553

Name of Mandal Parishad : Kambadur

Location Code No.: 1001

Sl. No.	Name of Village	Communication and transport facilities (If amenities available code -Yes is given except for Village Pin Code, If not available within the village, the distance range code viz; a for < 5 Kms, b for 5-10 Kms and c for 10+ kms of nearest place where facility is available is given).									
		Private courier facility	Bus service (Public & Private)	Railway stations	Auto/Modified Autos	Taxis and Vans	Tractors	Cycle-pulled rickshaws(Manual & Machine driven)	Carts driven by animals	Sea /River ferry service	
1	2	59	60	61	62	63	64	65	66	67	
484	Mulakanur	c	Yes	c	Yes	Yes	Yes		Yes		
485	Thimmapuram	c	Yes	c	Yes	Yes	Yes		Yes		
486	Kambadur	Yes	Yes	c	Yes	Yes	Yes		Yes		
487	Pallur	c	Yes	c	Yes	Yes	Yes		Yes		
488	Ramapuram	c	Yes	c	Yes	Yes	Yes		Yes		
489	Nuthimadugu	c	Yes	c	Yes	Yes	Yes		Yes		
490	Karthanaparathi	c	Yes	c	Yes	Yes	Yes		Yes		
491	Gulyam	c	Yes	c	Yes	Yes	Yes		Yes		
492	Ralla Anantapuram	c	Yes	c	Yes	Yes	Yes		Yes		
493	Rallapalle	c	c	c	Yes	Yes	Yes		Yes		
494	Chennampalle	c	Yes	c	Yes	Yes	Yes		Yes		
495	Kurakulapalle	c	Yes	c	Yes	Yes	Yes		Yes		
Total		1	11	0	12	12	12	0	12	0	

**Census of India 2011- Village Directory
Amenities and Land use (As on 2009)**

Name of District : Anantapur

Location Code No.: 0553

Name of Mandal Parishad : Kambadur

Location Code No.: 1001

Village connected to highways,village roads, banks & credit societies (If amenities available code -Yes is given, If not available within the village , the distance range code viz; a for < 5 Kms, b for 5-10 Kms and c for 10+ kms of nearest place where facility is available is given).												Name of Village	Sl. No.
Connected to national highway(NH)	Connected to state highway(SH)	Connected to major district road (MDR)	Connected to others district road	Pucca roads	Kutchcha roads	Water bounded macadam(WBM) roads	Navigable waterway (river/canal)(NW)	Footpaths (FP)	Commercial & Co-operative Banks	ATM	Agricultural Credit Societies		
68	69	70	71	72	73	74	75	76	77	78	79	2	1
c	Yes	c	Yes	Yes	Yes	Yes		Yes	b	b	c	Mulakanur	484
c	a	c	Yes	Yes	Yes	Yes		Yes	Yes	Yes	c	Thimmapuram	485
c	Yes	Yes	Yes	Yes	Yes	Yes		Yes	Yes	Yes	Yes	Kambadur	486
c	a	c	Yes	Yes	Yes	Yes		Yes	b	b	c	Pallur	487
c	b	c	Yes	Yes	Yes	b		Yes	b	b	c	Ramapuram	488
c	Yes	c	Yes	Yes	Yes	Yes		Yes	Yes	Yes	c	Nuthimadugu	489
c	Yes	c	Yes	Yes	Yes	b		Yes	b	b	c	Karthanaparathi	490
c	a	c	Yes	Yes	Yes	b		Yes	b	b	b	Gulyam	491
c	a	c	Yes	Yes	Yes	b		Yes	b	b	c	Ralla Anantapuram	492
c	a	b	Yes	Yes	Yes	b		Yes	Yes	Yes	c	Rallapalle	493
c	a	c	Yes	Yes	Yes	Yes		Yes	b	b	c	Chennampalle	494
c	b	c	Yes	Yes	Yes	Yes		Yes	b	b	c	Kurakulapalle	495
0	4	1	12	12	12	7	0	12	4	4	1		

**Census of India 2011- Village Directory
Amenities and Land use (As on 2009)**

Name of District : Anantapur

Location Code No.: 0553

Name of Mandal Parishad : Kambadur

Location Code No.: 1001

Sl. No.	Name of Village	Availability of miscellaneous facilities (If amenities available code -Yes is given, If not available within the village, the distance range code viz; a for < 5 Kms, b for 5-10 Kms and c for 10+ kms of nearest place where facility is available is given).									
		Self-Help Group (SHG)	Public distribution system (PDS) shop	Mandis / Regular market	Weekly Haat	Agricultural marketing society	Integrated Child Development Scheme (Nutritional Centres)	Anganwadi Centre (Nutritional Centres)	Others (Nutritional Centres)	ASHA (Accredited Social Health Activist)	Community centre with/without TV
1	2	80	81	82	83	84	85	86	87	88	89
484	Mulkanur	Yes	Yes	c	c	c	c	Yes	Yes	Yes	c
485	Thimmapuram	Yes	Yes	c	c	c	c	Yes	Yes	Yes	Yes
486	Kambadur	Yes	Yes	Yes	Yes	c	Yes	Yes	Yes	Yes	b
487	Pallur	Yes	Yes	c	c	c	c	Yes	Yes	Yes	c
488	Ramapuram	Yes	Yes	c	b	c	c	Yes	Yes	Yes	c
489	Nuthimadugu	Yes	Yes	c	Yes	c	c	Yes	Yes	Yes	c
490	Karthanaparathi	Yes	Yes	c	c	c	c	Yes	Yes	Yes	c
491	Gulyam	Yes	Yes	c	c	c	c	Yes	Yes	Yes	c
492	Ralla Anantapuram	Yes	Yes	c	b	c	c	Yes	Yes	Yes	c
493	Rallapalle	Yes	Yes	b	c	c	b	Yes	Yes	Yes	c
494	Chennampalle	Yes	Yes	c	c	c	c	Yes	Yes	Yes	c
495	Kurakulapalle	Yes	Yes	c	c	c	c	Yes	Yes	Yes	c
Total		12	12	1	2	0	1	12	12	12	1

**Census of India 2011- Village Directory
Amenities and Land use (As on 2009)**

Name of District : Anantapur

Location Code No.: 0553

Name of Mandal Parishad : Kambadur

Location Code No.: 1001

Availability of miscellaneous facilities (If amenities available code -Yes is given, If not available within the village, the distance range code viz; a for < 5 Kms, b for 5-10 Kms and c for 10+ kms of nearest place where facility is available is given).								Availability of electricity (Yes/No)				Nearest Town		Name of Village	Sl. No.
Sports Field,	Sports Club / Recreation Centre	Cinema / Video Hall	Public Library	Public Reading Room	Newspaper Supply	Assembly Polling station	Birth & Death Registration Office	Power Supply for Domestic Use (ED)	Power Supply for Agricultural Use (EAG)	Power Supply for Commercial Use (EC)	Power Supply for All Uses (EA)	Name	Distance range code i.e. a for <5 Kms, b for 5-10 Kms and c for 10+ kms		
90	91	92	93	94	95	96	97	98	99	100	101	102	103	2	1
c	c	c	c	c	Yes	Yes	Yes	Yes	Yes	Yes	Yes	Dharmavaram	c	Mulakanur	484
c	c	c	c	c	Yes	Yes	Yes	Yes	Yes	Yes	Yes	Dharmavaram	c	Thimmapuram	485
Yes	Yes	Yes	Yes	Yes	Yes	Yes	Yes	Yes	Yes	Yes	Yes	Dharmavaram	c	Kambadur	486
c	c	c	c	c	Yes	Yes	Yes	Yes	Yes	Yes	Yes	Dharmavaram	c	Pallur	487
c	c	c	c	c	Yes	Yes	Yes	Yes	Yes	Yes	Yes	Dharmavaram	c	Ramapuram	488
c	c	c	c	c	Yes	Yes	Yes	Yes	Yes	Yes	Yes	Dharmavaram	c	Nuthimadugu	489
c	c	c	c	c	Yes	Yes	Yes	Yes	Yes	Yes	Yes	Dharmavaram	c	Karthanaparathi	490
c	c	c	c	c	Yes	Yes	Yes	Yes	Yes	Yes	Yes	Dharmavaram	c	Gulyam	491
c	c	c	c	c	Yes	Yes	Yes	Yes	Yes	Yes	Yes	Dharmavaram	c	Ralla Anantapuram	492
c	c	c	c	c	Yes	Yes	Yes	Yes	Yes	Yes	Yes	Dharmavaram	c	Rallapalle	493
c	c	c	c	c	Yes	Yes	Yes	Yes	Yes	Yes	Yes	Dharmavaram	c	Chennampalle	494
c	c	c	c	c	Yes	Yes	Yes	Yes	Yes	Yes	Yes	Dharmavaram	c	Kurakulapalle	495
1	1	1	1	1	12	12	12	12	12	12	12		0		

**Census of India 2011- Village Directory
Amenities and Land use (As on 2009)**

Name of District : Anantapur

Location Code No.: 0553

Name of Mandal Parishad : Kambadur

Location Code No.: 1001

Sl. No.	Name of Village	Land Use										
		Area under different types of land use (in hectares rounded up to one decimal place)										
		Forests	Area under Non-agricultural Uses	Barren and Un-cultivable land	Permanent Pastures and Other Grazing Lands	Land Under Miscellaneous Tree Crops etc.	Culturable Waste Land	Fallow lands other than current fallows	Current Fallows	Net Area Sown	Total Irrigated Land Area	Total Un-irrigated Land Area
1	2	104	105	106	107	108	109	110	111	112	113	114
484	Mulakanur	510.1	510	253.9	267	101	0	357	1176	1202	420	2315
485	Thimmapuram	0	146	383	0	71	177	118	483	2621	289	2933
486	Kambadur	0	526	78	0	0	66	254	1492	4832	1025	5553
487	Pallur	0	445	988	0	0	162	201	1249	3294	511	4233
488	Ramapuram	0	352	4	0	0	252	207	392	1147	115	1631
489	Nuthimadugu	0	166	535	0	0	0	0	1881	692	313	2260
490	Karthanaparthi	0	288	28	74	0	108	0	406	1081	250	1237
491	Gulyam	0	136	15	0	0	63	0	267	301	206	362
492	Ralla Anantapuram	0	437	324	0	0	251	162	437	1489	245	1843
493	Rallapalle	0	23	14	0	0	0	0	171	704	85	790
494	Chennampalle	0	174	407	0	0	110	41	922	649	119	1493
495	Kurakulapalle	550.2	142	278.8	0	0	0	0	501	998	111	1388
Total		1060.3	3345	3308.7	341	172	1189	1340	9377	19010	3689	26038

**Census of India 2011- Village Directory
Amenities and Land use (As on 2009)**

Name of District : Anantapur

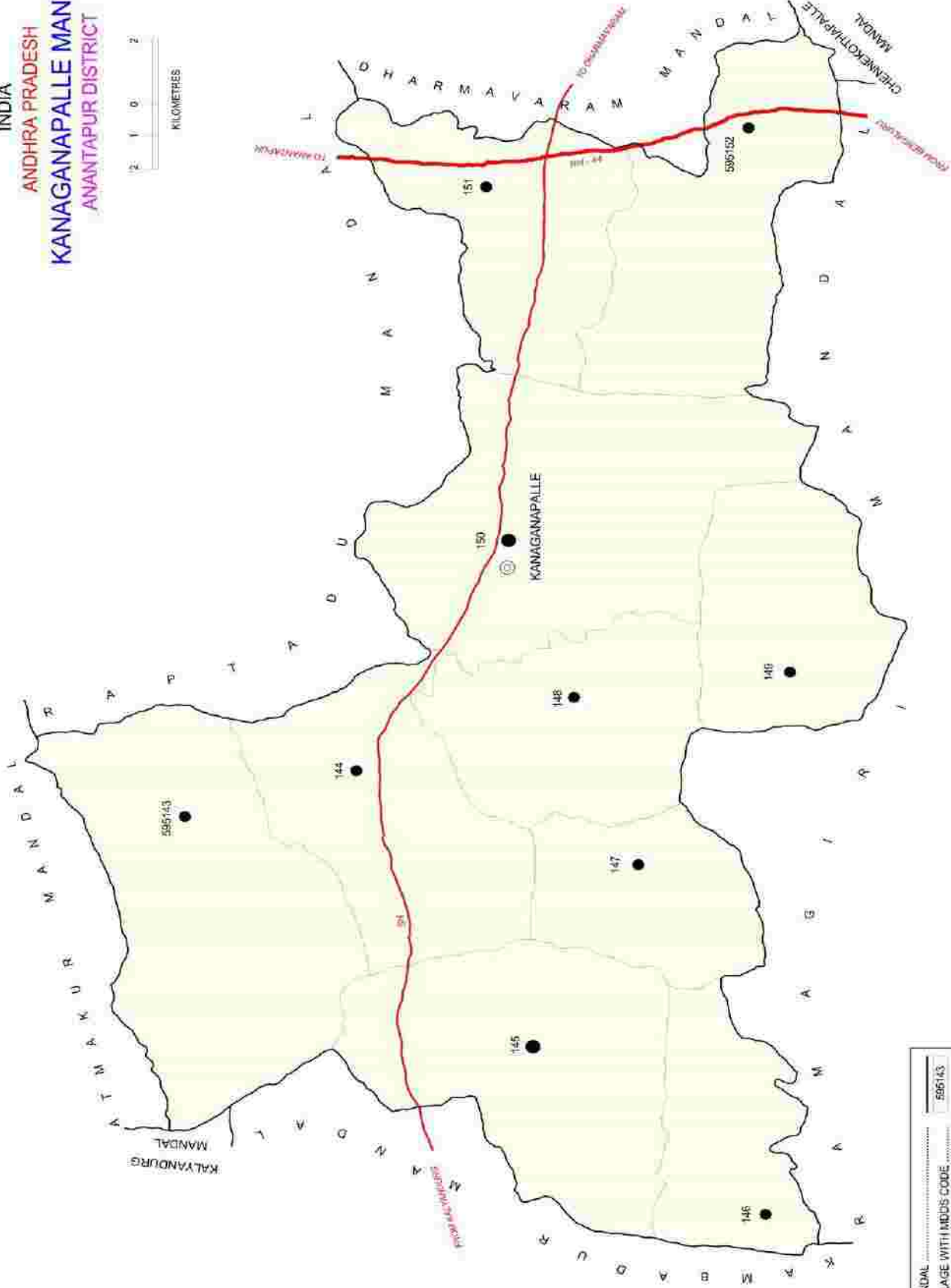
Location Code No.: 0553

Name of Mandal Parishad : Kambadur

Location Code No.: 1001

Land Use					Name of three most important commodities manufactured			Name of Village	Sl. No.
Area irrigated by source (in hectare).					First	Second	Third		
Canals (C)	Wells/Tube-wells(W/TW)	Tanks/Lakes(T/L)	Water Falls(WF)	Others(O)					
115	116	117	118	119	120	121	122	2	1
0	420	0	0	0				Mulakanur	484
0	289	0	0	0				Thimmapuram	485
0	607	418	0	0				Kambadur	486
0	458	53	0	0				Pallur	487
0	115	0	0	0				Ramapuram	488
0	243	70	0	0				Nuthimadugu	489
0	192	58	0	0				Karthanaparathi	490
0	43	163	0	0				Gulyam	491
0	121	124	0	0				Ralla Anantapuram	492
0	85	0	0	0				Rallapalle	493
0	119	0	0	0				Chennampalle	494
0	111	0	0	0				Kurakulapalle	495
0	2803	886	0	0					

INDIA
 ANDHRA PRADESH
KANAGANAPALLE MANDAL
 ANANTAPUR DISTRICT



BOUNDARY, MANDAL
 * VILLAGE WITH MIDS CODE
 HEADQUARTERS, MANDAL
 POPULATION SIZE OF VILLAGES: 1000-4999,
 5000 AND ABOVE
 NATIONAL HIGHWAY
 STATE HIGHWAY

AREA : 434.87 Km²
 POPULATION : 38073
 No. OF TOWNS : Nil
 No. OF VILLAGES : 10
 DISTANCE FROM DIST. H.Q.s
 TO MANDAL : 30. Km.

**ALPHABETICAL LIST OF VILLAGES (MANDAL PARISHAD WISE)
ANANTAPUR DISTRICT**

Sl. No.	Name of Village	2011 Census Location Code No.	2001 Census Location Code No.
1	2	3	4
Name of Mandal Parishad : Kanaganapalle			
Name of Mandal : Kanaganapalle (0032)			
1	Dadalur	2855305335595152	2822003202615900
2	Elakkuntla	2855305335595148	2822003202615500
3	Kanaganapalle	2855305335595150	2822003202615700
4	Konetinayanipalyam	2855305335595146	2822003202615300
5	Maddalacheruvu	2855305335595145	2822003202615200
6	Mukthapuram	2855305335595151	2822003202615800
7	Muthavakuntla	2855305335595149	2822003202615600
8	Narasampalle	2855305335595147	2822003202615400
9	Thogarakunta	2855305335595144	2822003202615100
10	Thumucherla	2855305335595143	2822003202615000

**Census of India 2011- Village Directory
Amenities and Land use (As on 2009)**

Name of District : Anantapur

Location Code No.: 0553

Name of Mandal Parishad : Kanaganapalle

Location Code No.: 1002

Sl. No.	Name of Village	Location code no.	Total area of the village (in hectares rounded up to one decimal place)	Total population (2011 census)	Number of households (2011 census)	Number of educational amenities available (If not available within the village, the distance range code viz; a for < 5 Kms, b for 5-10 Kms and c for 10+ kms of nearest place where facility is available is given).									
						Pre-Primary school (PP)	Primary school (P)	Middle school (M)	Secondary School (S)	Senior Secondary school (SS)	Degree college of arts science & commerce (ASC)	Engineering college(EC)	Medical college (MC)	Management institute (MI)	Polytechnic (Pt)
1	2	3	4	5	6	7	8	9	10	11	12	13	14	15	16
496	Thumucherla	595143	5408	4515	1090	1	5	1	1	c	c	c	c	c	c
497	Thogarakunta	595144	3547	4059	964	1	5	1	1	b	c	c	c	c	c
498	Maddalacheruvu	595145	5222	6426	1497	b	5	1	2	c	c	c	c	c	c
499	Konetinayanipalyam	595146	2775	2820	683	b	3	1	b	c	c	c	c	c	c
500	Narasampalle	595147	2197	1562	370	b	3	1	b	c	c	c	c	c	c
501	Elakkuntla	595148	3685	3094	733	b	3	1	b	b	c	c	c	c	c
502	Muthavakuntla	595149	3353	2634	601	c	4	1	1	c	c	c	c	c	c
503	Kanaganapalle	595150	7150	6965	1702	1	6	2	1	c	c	c	c	c	c
504	Mukthapuram	595151	3970	4093	985	2	6	1	1	c	c	c	c	c	c
505	Dadalur	595152	3932	3505	856	b	4	1	b	c	c	c	c	c	c
Total			41239	39673	9481	5	44	11	7	0	0	0	0	0	0

**Census of India 2011- Village Directory
Amenities and Land use (As on 2009)**

Name of District : Anantapur

Location Code No.: 0553

Name of Mandal Parishad : Kanaganapalle

Location Code No.: 1002

Number of educational amenities available (If not available within the village, the distance range code viz; a for <5 Kms, b for 5-10 Kms and c for 10+ kms of nearest place where facility is available is given).				Number of Medical Amenities available. (If not available within the village, the distance range code viz; a for < 5 Kms, b for 5-10 Kms and c for 10+ kms of nearest place where facility is available is given).											Name of Village	Sl. No.
Vocational training school /ITI	Non-formal training centre (NFTC)	Special school for disabled (SSD)	Others (specify)	Community health centre (CHC)	Primary health centre (PHC)	Primary health sub centre (PHS)	Maternity and child welfare centre (MCW)	T. B. clinic (TBC)	Hospital-allopathic (HA)	Hospital-alternative medicine (HO)	Dispensary (D)	Veterinary hospital (VH)	Mobile health clinic (MHC)	Family welfare centre (FWC)		
17	18	19	20	21	22	23	24	25	26	27	28	29	30	31	2	1
c	c	c		c	c	1	c	c	c	c	c	c	c	c	Thumucherla	496
b	c	c		c	b	1	c	c	c	c	c	b	1	c	Thogarakunta	497
c	c	c		c	b	1	c	c	c	c	b	c	c	c	Maddalacheruvu	498
c	c	c		c	b	1	c	c	c	c	c	b	c	c	Konetinayanipalyam	499
c	c	c		c	c	1	c	c	c	c	c	c	c	c	Narasampalle	500
b	c	c		c	b	b	c	c	c	c	c	b	b	c	Elakkuntla	501
c	c	c		c	c	1	c	c	c	c	c	1	c	c	Muthavakuntla	502
1	c	c		c	1	1	c	c	c	c	1	1	1	c	Kanaganapalle	503
c	c	c		c	c	1	c	c	c	c	c	c	c	c	Mukthapuram	504
c	c	c		c	c	1	c	c	c	c	c	c	1	c	Dadalur	505
1	0	0	0	0	1	9	0	0	0	0	1	2	3	0		

**Census of India 2011- Village Directory
Amenities and Land use (As on 2009)**

Name of District : Anantapur

Location Code No.: 0553

Name of Mandal Parishad : Kanaganapalle

Location Code No.: 1002

Sl. No.	Name of Village	Number of Non-Government Medical Amenities available.							Availability of drinking water - Yes / No								
		Charitable non Govt. hospital/Nursing home.	Medical practitioner with MBBS Degree	Medical practitioner with other degree	Medical practitioner with no degree	Traditional practitioner and faith healer	Medicine Shop	Others	Tap water (Treated/Untreated)	Well water (Covered / Uncovered well)	Hand Pump	Tube wells / Bore well	Spring	River / Canal	Tank / Pond / Lake	Others	
1	2	32	33	34	35	36	37	38	39	40	41	42	43	44	45	46	
496	Thumucherla	0	0	0	0	0	0	0	No	No	Yes	No	No	No	No	No	
497	Thogarakunta	0	0	3	0	0	1	0	Yes	No	Yes	No	No	No	No	No	
498	Maddalacheruvu	0	0	2	0	0	0	0	Yes	No	Yes	No	No	No	No	No	
499	Konetinayanipalyam	0	0	0	0	0	0	0	Yes	No	Yes	No	No	No	No	No	
500	Narasampalle	0	0	0	0	0	0	0	Yes	No	Yes	No	No	No	No	No	
501	Elakkuntla	0	0	0	0	0	0	0	Yes	No	Yes	No	No	No	No	No	
502	Muthavakuntla	0	0	1	0	0	0	0	Yes	No	Yes	No	No	No	No	No	
503	Kanaganapalle	0	0	5	0	0	1	0	Yes	No	Yes	No	No	No	No	No	
504	Mukthapuram	0	0	4	0	0	1	0	Yes	No	Yes	No	No	No	No	No	
505	Dadalur	0	0	0	0	0	0	0	Yes	No	Yes	No	No	No	No	No	
Total		0	0	15	0	0	3	0	9	0	10	0	0	0	0	0	

**Census of India 2011- Village Directory
Amenities and Land use (As on 2009)**

Name of District : Anantapur

Location Code No.: 0553

Name of Mandal Parishad : Kanaganapalle

Location Code No.: 1002

Availability of toilet & others Yes / No				Communication and transport facilities (If amenities available code -Yes is given except for Village Pin Code ,If not available within the village , the distance range code viz; a for < 5 Kms, b for 5-10 Kms and c for 10+ kms of nearest place where facility is available is given).									Name of Village	Sl. No.
Community toilet including bath.	Community toilet excluding bath.	Rural sanitary mart or sanitary hardware outlet available near the village.	Community bio- gas or recycle of waste for productive use.	Post office(PO)	Sub post office (SPO)	Post & Telegraph office (P&TO)	Village Pin Code	Telephones (Land lines)	Public call office (PCO)	Mobile phone coverage	Internet cafes/ Common service centre (CSC)			
47	48	49	50	51	52	53	54	55	56	57	58	2	1	
No	No	No	No	Yes	a	c	515641	Yes	c	Yes	c	Thumucherla	496	
No	No	No	No	Yes	a	c	515641	Yes	Yes	Yes	c	Thogarakunta	497	
No	No	No	No	Yes	a	c	515621	Yes	c	Yes	c	Maddalacheruvu	498	
No	No	No	No	a	b	c	515321	Yes	c	Yes	c	Konetinayanipalyam	499	
No	No	No	No	a	a	c	515641	c	c	Yes	c	Narasampalle	500	
No	No	No	No	Yes	b	c	515641	b	Yes	Yes	c	Elakkuntla	501	
No	No	No	No	a	b	c	515641	Yes	c	Yes	c	Muthavakuntla	502	
No	No	No	No	Yes	Yes	c	515641	Yes	c	Yes	c	Kanaganapalle	503	
No	No	No	No	Yes	a	c	515641	Yes	Yes	Yes	c	Mukthapuram	504	
No	No	No	No	a	a	c	515641	c	c	Yes	c	Dadalur	505	
0	0	0	0	6	1	0		7	3	10	0			

**Census of India 2011- Village Directory
Amenities and Land use (As on 2009)**

Name of District : Anantapur

Location Code No.: 0553

Name of Mandal Parishad : Kanaganapalle

Location Code No.: 1002

Sl. No.	Name of Village	Communication and transport facilities (If amenities available code -Yes is given except for Village Pin Code, If not available within the village, the distance range code viz; a for < 5 Kms, b for 5-10 Kms and c for 10+ kms of nearest place where facility is available is given).								
		Private courier facility	Bus service (Public & Private)	Railway stations	Auto/Modified Autos	Taxis and Vans	Tractors	Cycle-pulled rickshaws(Manual & Machine driven)	Carts driven by animals	Sea /River ferry service
1	2	59	60	61	62	63	64	65	66	67
496	Thumucherla	c	Yes	c	Yes	c	Yes		Yes	
497	Thogarakunta	c	Yes	a	Yes	Yes	Yes		Yes	
498	Maddalacheruvu	c	Yes	c	Yes	Yes	Yes		Yes	
499	Konetinayanipalyam	c	Yes	c	Yes	c	Yes		Yes	
500	Narasampalle	c	Yes	c	Yes	c	Yes		Yes	
501	Elakkuntla	c	b	c	Yes	Yes	Yes		Yes	
502	Muthavakuntla	c	c	c	Yes	c	Yes		Yes	
503	Kanaganapalle	c	Yes	c	Yes	Yes	Yes		Yes	
504	Mukthapuram	c	Yes	c	Yes	Yes	c		c	
505	Dadalur	c	Yes	c	Yes	c	Yes		Yes	
Total		0	8	0	10	5	9	0	9	0

**Census of India 2011- Village Directory
Amenities and Land use (As on 2009)**

Name of District : Anantapur

Location Code No.: 0553

Name of Mandal Parishad : Kanaganapalle

Location Code No.: 1002

Village connected to highways,village roads, banks & credit societies (If amenities available code -Yes is given, If not available within the village , the distance range code viz; a for < 5 Kms, b for 5-10 Kms and c for 10+ kms of nearest place where facility is available is given).												Name of Village	Sl. No.
68 Connected to national highway(NH)	69 Connected to state highway(SH)	70 Connected to major district road (MDR)	71 Connected to others district road	72 Pucca roads	73 Kutchcha roads	74 Water bounded macadam(WBM) roads	75 Navigable waterway (river/canal)(NW)	76 Footpaths (FP)	77 Commercial & Co-operative Banks	78 ATM	79 Agricultural Credit Societies		
c	a	c	Yes	Yes	Yes	Yes		Yes	c	c	c	Thumucherla	496
b	Yes	Yes	Yes	Yes	Yes	Yes		Yes	c	c	Yes	Thogarakunta	497
c	Yes	c	Yes	Yes	Yes	Yes		Yes	c	c	c	Maddalacheruvu	498
c	a	c	Yes	Yes	Yes	b		Yes	c	c	c	Konetinayanipalyam	499
b	a	Yes	Yes	Yes	Yes	b		Yes	c	c	c	Narasampalle	500
b	a	b	Yes	Yes	Yes	Yes		Yes	c	c	b	Elakkuntla	501
a	Yes	Yes	Yes	Yes	Yes	b		Yes	c	c	c	Muthavakuntla	502
a	Yes	b	Yes	Yes	Yes	Yes		Yes	Yes	Yes	Yes	Kanaganapalle	503
Yes	a	Yes	Yes	Yes	Yes	Yes		Yes	Yes	Yes	Yes	Mukthapuram	504
Yes	Yes	Yes	Yes	Yes	Yes	Yes		Yes	c	c	Yes	Dadalur	505
2	5	5	10	10	10	7	0	10	2	2	4		

**Census of India 2011- Village Directory
Amenities and Land use (As on 2009)**

Name of District : Anantapur

Location Code No.: 0553

Name of Mandal Parishad : Kanaganapalle

Location Code No.: 1002

Sl. No.	Name of Village	Availability of miscellaneous facilities (If amenities available code -Yes is given, If not available within the village, the distance range code viz; a for < 5 Kms, b for 5-10 Kms and c for 10+ kms of nearest place where facility is available is given).									
		Self-Help Group (SHG)	Public distribution system (PDS) shop	Mandis / Regular market	Weekly Haat	Agricultural marketing society	Integrated Child Development Scheme (Nutritional Centres)	Anganwadi Centre (Nutritional Centres)	Others (Nutritional Centres)	ASHA (Accredited Social Health Activist)	Community centre with/without TV
1	2	80	81	82	83	84	85	86	87	88	89
496	Thumucherla	Yes	Yes	c	b	c	Yes	Yes	Yes	Yes	c
497	Thogarakunta	Yes	Yes	b	Yes	c	Yes	Yes	Yes	Yes	c
498	Maddalacheruvu	Yes	Yes	c	b	c	Yes	Yes	Yes	Yes	c
499	Konetinayanipalyam	Yes	Yes	c	c	c	Yes	Yes	Yes	Yes	c
500	Narasampalle	Yes	Yes	c	c	c	Yes	Yes	Yes	Yes	c
501	Elakkuntla	Yes	Yes	b	c	c	Yes	Yes	Yes	Yes	c
502	Muthavakuntla	Yes	Yes	c	b	c	Yes	Yes	Yes	Yes	c
503	Kanaganapalle	Yes	Yes	Yes	Yes	c	Yes	Yes	Yes	Yes	c
504	Mukthapuram	Yes	Yes	c	b	c	Yes	Yes	Yes	Yes	c
505	Dadalur	Yes	Yes	c	b	c	Yes	Yes	Yes	Yes	c
Total		10	10	1	2	0	10	10	10	10	0

**Census of India 2011- Village Directory
Amenities and Land use (As on 2009)**

Name of District : Anantapur

Location Code No.: 0553

Name of Mandal Parishad : Kanaganapalle

Location Code No.: 1002

Availability of miscellaneous facilities (If amenities available code -Yes is given, If not available within the village, the distance range code viz; a for < 5 Kms, b for 5-10 Kms and c for 10+ kms of nearest place where facility is available is given).								Availability of electricity (Yes/No)				Nearest Town		Name of Village	Sl. No.
Sports Field,	Sports Club / Recreation Centre	Cinema / Video Hall	Public Library	Public Reading Room	Newspaper Supply	Assembly Polling station	Birth & Death Registration Office	Power Supply for Domestic Use (ED)	Power Supply for Agricultural Use (EAG)	Power Supply for Commercial Use (EC)	Power Supply for All Uses (EA)	Name	Distance range code i.e. a for <5 Kms, b for 5-10 Kms and c for 10+ kms		
90	91	92	93	94	95	96	97	98	99	100	101	102	103	2	1
c	c	c	c	c	Yes	Yes	Yes	Yes	Yes	Yes	Yes	Dharmavaram	c	Thumuchera	496
c	c	c	c	b	Yes	Yes	Yes	Yes	Yes	Yes	Yes	Dharmavaram	c	Thogarakunta	497
c	c	c	c	c	Yes	Yes	Yes	Yes	Yes	Yes	Yes	Dharmavaram	c	Maddalacheruvu	498
c	c	c	c	c	Yes	Yes	Yes	Yes	Yes	Yes	Yes	Dharmavaram	c	Konetinayanipalyam	499
c	c	c	c	c	Yes	Yes	Yes	Yes	Yes	Yes	Yes	Dharmavaram	c	Narasampalle	500
c	c	c	c	b	Yes	Yes	Yes	Yes	Yes	Yes	Yes	Anantapur	c	Elakkuntla	501
c	c	c	c	c	Yes	Yes	Yes	Yes	Yes	Yes	Yes	Dharmavaram	c	Muthavakuntla	502
c	c	c	c	c	Yes	Yes	Yes	Yes	Yes	Yes	Yes	Dharmavaram	c	Kanaganapalle	503
c	c	c	c	c	Yes	Yes	Yes	Yes	Yes	Yes	Yes	Dharmavaram	c	Mukthapuram	504
c	c	c	c	c	Yes	Yes	Yes	Yes	Yes	Yes	Yes	Dharmavaram	c	Dadalur	505
0	0	0	0	0	10	10	10	10	10	10	10		0		

**Census of India 2011- Village Directory
Amenities and Land use (As on 2009)**

Name of District : Anantapur

Location Code No.: 0553

Name of Mandal Parishad : Kanaganapalle

Location Code No.: 1002

Sl. No.	Name of Village	Land Use										
		Area under different types of land use (in hectares rounded up to one decimal place)										
		Forests	Area under Non-agricultural Uses	Barren and Un-cultivable land	Permanent Pastures and Other Grazing Lands	Land Under Miscellaneous Tree Crops etc.	Culturable Waste Land	Fallow lands other than current fallows	Current Fallows	Net Area Sown	Total Irrigated Land Area	Total Un-irrigated Land Area
1	2	104	105	106	107	108	109	110	111	112	113	114
496	Thumucherla	1502.2	129.1	444	0	6.5	201.9	268.7	1990	865.6	215.2	2909.2
497	Thogarakunta	1271.1	299.9	178.4	61	4	19	8.7	756.3	948.6	226.3	1487.3
498	Maddalacheruvu	347.6	329.8	396.2	0	0	152.8	572.6	2998	424.9	242.9	3752.6
499	Konetinayanipalyam	0	218.9	138.1	0	2.2	124	87	813.4	1391.3	211.3	2080.4
500	Narasampalle	703.3	857.2	0	0	2.6	96.3	37.5	200	300	195.4	342.1
501	Elakkuntla	135.6	188.5	189	161.9	4.4	0	453.2	134.7	2417.6	370.7	2634.9
502	Muthavakuntla	38.8	23.1	606.6	114.9	8.7	558.9	25.1	1748.2	228.6	290.2	1711.8
503	Kanaganapalle	50.2	253.5	2367.3	0	0	0	9.7	3060.2	1409.1	159	4320.1
504	Mukthapuram	0	221	681.5	0	2.4	0	303.5	1665.3	1096.3	290.7	2774.4
505	Dadalur	1006.5	124.6	153.4	0	10.9	794.8	273.2	375.3	1193.3	310.4	1531.4
Total		5055.3	2645.6	5154.5	337.8	41.7	1948	2039	13741	10275.3	2512.1	23544

**Census of India 2011- Village Directory
Amenities and Land use (As on 2009)**

Name of District : Anantapur

Location Code No.: 0553

Name of Mandal Parishad : Kanaganapalle

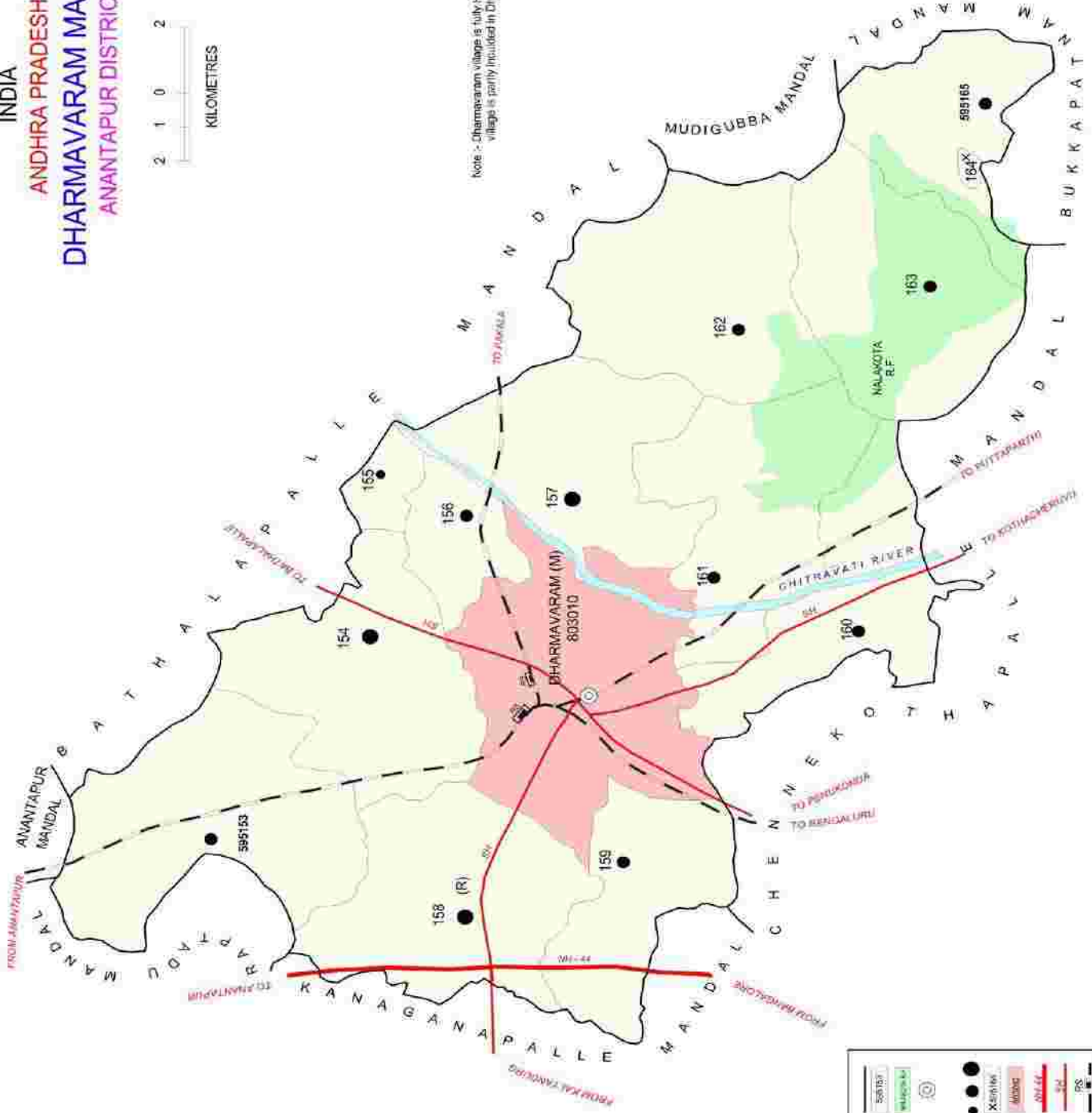
Location Code No.: 1002

Land Use					Name of three most important commodities manufactured			Name of Village	Sl. No.
Area irrigated by source (in hectare).					First	Second	Third		
Canals (C)	Wells/Tube-wells(W/TW)	Tanks/Lakes(T/L)	Water Falls(WF)	Others(O)					
115	116	117	118	119	120	121	122	2	1
0	215.2	0	0	0				Thumucherla	496
0	226.3	0	0	0				Thogarakunta	497
0	242.9	0	0	0				Maddalacheruvu	498
0	211.3	0	0	0				Konetinayanipalyam	499
0	195.4	0	0	0				Narasampalle	500
0	370.7	0	0	0				Elakkuntla	501
0	290.2	0	0	0				Muthavakuntla	502
0	159	0	0	0				Kanaganapalle	503
0	290.7	0	0	0				Mukthapuram	504
0	310.4	0	0	0				Dadalur	505
0	2512.1	0	0	0					

INDIA
 ANDHRA PRADESH
 DHARMAVARAM MANDAL
 ANANTAPUR DISTRICT



Note - Dharmavaram village is fully Kamburu (158) village is partly included in Dharmavaram (M).



AREA : 374.81 Kms.
 POPULATION : 172478
 No. OF TOWNS : 1
 No. OF VILLAGES : 13
 DISTANCE FROM Dist. H. Qtrs.
 TO MANDAL : 40 Kms.

	BOUNDARY, MANDAL
	VILLAGE WITH MDDS CODE
	RESERVED FOREST WITH NAME
	HEADQUARTERS, MANDAL
	POPULATION SIZE OF VILLAGES:
	500-999, 1000-4999, 5000 AND ABOVE
	UNINHABITED VILLAGE WITH MDDS CODE
	STATUTORY TOWN WITH MDDS CODE
	NATIONAL HIGHWAY
	STATE HIGHWAY
	RAILWAY LINE WITH STATION, BROAD GAUGE
	RIVER/STREAM

**ALPHABETICAL LIST OF VILLAGES (MANDAL PARISHAD WISE)
ANANTAPUR DISTRICT**

Sl. No.	Name of Village	2011 Census Location Code No.	2001 Census Location Code No.
1	2	3	4
Name of Mandal Parishad : Dharmavaram			
Name of Mandal : Dharmavaram (0033)			
1	Buddareddipalle	2855305336595164	2822003302617100
2	Chigicherla	2855305336595153	2822003302616000
3	Darsimala	2855305336595162	2822003302616900
4	Elukuntla	2855305336595165	2822003302617200
5	Gotlur	2855305336595154	2822003302616100
6	Kunuthuru (R)	2855305336595158	2822003302616500
7	Mallakalva	2855305336595161	2822003302616800
8	Nelakota	2855305336595163	2822003302617000
9	Pothulanagepalle	2855305336595160	2822003302616700
10	Ravulacheruvu	2855305336595157	2822003302616400
11	Regatipalle	2855305336595159	2822003302616600
12	Subbaraopeta	2855305336595155	2822003302616200
13	Thummala	2855305336595156	2822003302616300

**Census of India 2011- Village Directory
Amenities and Land use (As on 2009)**

Name of District : Anantapur

Location Code No.: 0553

Name of Mandal Parishad : Dharmavaram

Location Code No.: 1003

Sl. No.	Name of Village	Location code no.	Total area of the village (in hectares rounded up to one decimal place)	Total population (2011 census)	Number of households (2011 census)	Number of educational amenities available (If not available within the village, the distance range code viz; a for < 5 Kms, b for 5-10 Kms and c for 10+ kms of nearest place where facility is available is given).										
						Pre-Primary school (PP)	Primary school (P)	Middle school (M)	Secondary School (S)	Senior Secondary school (SS)	Degree college of arts science & commerce (ASC)	Engineering college(EC)	Medical college (MC)	Management institute (MI)	Polytechnic (Pt)	
1	2	3	4	5	6	7	8	9	10	11	12	13	14	15	16	
506	Chigicherla	595153	3805	4931	1189	c	5	2	1	c	c	c	c	c	c	
507	Gotlur	595154	3382	8876	2292	2	8	3	2	b	b	c	c	c	b	
508	Subbaraopeta	595155	462	764	184	b	1	a	b	b	b	c	c	c	b	
509	Thummala	595156	1016	1468	397	b	2	2	b	b	b	c	c	c	b	
510	Ravulacheruvu	595157	3008	5404	1410	b	9	2	b	b	b	c	c	c	b	
511	Kunuthuru (R)	595158	4471	11044	2773	1	7	4	2	1	b	c	c	c	b	
512	Regatipalle	595159	2417	3748	943	b	3	1	b	b	b	c	c	c	b	
513	Pothulanagepalle	595160	2042	3397	812	c	6	2	c	c	c	c	c	c	c	
514	Mallakalva	595161	3218	3302	855	b	4	2	b	b	b	c	c	c	b	
515	Darsimala	595162	3462	3591	896	c	6	2	1	c	c	c	c	c	c	
516	Nelakota	595163	3467	2082	528	c	3	1	b	c	c	c	c	c	c	
517	Buddareddipalle	595164	49	0	0											
518	Elukuntla	595165	1987	1998	516	c	3	1	b	c	c	c	c	c	c	
Total			32786	50605	12795	3	57	22	6	1	0	0	0	0	0	

**Census of India 2011- Village Directory
Amenities and Land use (As on 2009)**

Name of District : Anantapur

Location Code No.: 0553

Name of Mandal Parishad : Dharmavaram

Location Code No.: 1003

Number of educational amenities available (If not available within the village, the distance range code viz; a for <5 Kms, b for 5-10 Kms and c for 10+ kms of nearest place where facility is available is given).				Number of Medical Amenities available. (If not available within the village, the distance range code viz; a for < 5 Kms, b for 5-10 Kms and c for 10+ kms of nearest place where facility is available is given).											Name of Village	Sl. No.
Vocational training school /ITI	Non-formal training centre (NFTC)	Special school for disabled (SSD)	Others (specify)	Community health centre (CHC)	Primary health centre (PHC)	Primary health sub centre (PHS)	Maternity and child welfare centre (MCW)	T. B. clinic (TBC)	Hospital-allopathic (HA)	Hospital-alternative medicine (HO)	Dispensary (D)	Veterinary hospital (VH)	Mobile health clinic (MHC)	Family welfare centre (FWC)		
17	18	19	20	21	22	23	24	25	26	27	28	29	30	31	2	1
c	c	c		c	c	1	c	c	c	c	c	c	c	c	Chigicherla	506
b	c	c		b	b	1	c	c	b	b	1	b	b	b	Gotlur	507
b	c	c		c	b	b	c	c	b	b	b	b	b	b	Subbaraopeta	508
b	c	c		b	b	b	c	c	b	b	b	b	b	b	Thummala	509
b	c	c		c	b	1	c	c	b	b	b	b	b	b	Ravulacheruvu	510
b	c	c		b	b	2	c	c	b	b	b	b	b	b	Kunuthuru (R)	511
b	c	c		b	b	b	c	c	b	b	b	b	b	b	Regatipalle	512
c	c	c		c	c	1	c	c	c	c	c	c	c	c	Pothulanagepalle	513
b	c	c		b	b	1	c	c	b	b	b	b	b	b	Mallakalva	514
c	c	c		c	1	1	c	c	c	c	c	c	c	c	Darsimala	515
c	c	c		c	b	b	c	c	c	c	c	c	c	c	Nelakota	516
															Buddareddipalle	517
c	c	c		c	b	1	c	c	c	c	c	c	c	c	Elukuntla	518
0	0	0	0	0	1	9	0	0	0	0	1	0	0	0		

**Census of India 2011- Village Directory
Amenities and Land use (As on 2009)**

Name of District : Anantapur

Location Code No.: 0553

Name of Mandal Parishad : Dharmavaram

Location Code No.: 1003

Sl. No.	Name of Village	Number of Non-Government Medical Amenities available.							Availability of drinking water - Yes / No								
		Charitable non Govt. hospital/Nursing home.	Medical practitioner with MBBS Degree	Medical practitioner with other degree	Medical practitioner with no degree	Traditional practitioner and faith healer	Medicine Shop	Others	Tap water (Treated/Untreated)	Well water (Covered / Uncovered well)	Hand Pump	Tube wells / Bore well	Spring	River / Canal	Tank / Pond / Lake	Others	
1	2	32	33	34	35	36	37	38	39	40	41	42	43	44	45	46	
506	Chigicherla	0	0	0	1	0	0	0	Yes	No	Yes	No	No	No	No	No	
507	Gotlur	0	0	0	1	0	0	0	Yes	No	Yes	No	No	No	No	No	
508	Subbaraopeta	0	0	0	0	0	0	0	Yes	No	Yes	No	No	No	No	No	
509	Thummala	0	0	0	0	0	0	0	Yes	No	No	Yes	No	No	No	No	
510	Ravulacheruvu	0	0	0	0	0	0	0	Yes	No	Yes	No	No	No	No	No	
511	Kunuthuru (R)	0	0	0	2	0	0	0	Yes	No	Yes	No	No	No	No	No	
512	Regatipalle	0	0	0	0	0	0	0	Yes	No	Yes	No	No	No	No	No	
513	Pothulanagepalle	0	0	0	0	0	0	0	Yes	No	Yes	No	No	No	No	No	
514	Mallakalva	0	0	0	0	0	0	0	Yes	No	Yes	No	No	No	No	No	
515	Darsimala	0	0	0	0	0	0	0	Yes	No	Yes	No	No	No	No	No	
516	Nelakota	0	0	0	0	0	0	0	Yes	No	Yes	No	No	No	No	No	
517	Buddareddipalle																
518	Elukuntla	0	0	0	0	0	0	0	Yes	No	Yes	No	No	No	No	No	
Total		0	0	0	4	0	0	0	12	0	11	1	0	0	0	0	

**Census of India 2011- Village Directory
Amenities and Land use (As on 2009)**

Name of District : Anantapur

Location Code No.: 0553

Name of Mandal Parishad : Dharmavaram

Location Code No.: 1003

Availability of toilet & others Yes / No				Communication and transport facilities (If amenities available code -Yes is given except for Village Pin Code ,If not available within the village , the distance range code viz; a for < 5 Kms, b for 5-10 Kms and c for 10+ kms of nearest place where facility is available is given).									Name of Village	Sl. No.
Community toilet including bath.	Community toilet excluding bath.	Rural sanitary mart or sanitary hardware outlet available near the village.	Community bio- gas or recycle of waste for productive use.	Post office(PO)	Sub post office (SPO)	Post & Telegraph office (P&TO)	Village Pin Code	Telephones (Land lines)	Public call office (PCO)	Mobile phone coverage	Internet cafes/ Common service centre (CSC)			
47	48	49	50	51	52	53	54	55	56	57	58	2	1	
No	No	No	No	Yes	Yes	c	515672	Yes	Yes	Yes	c	Chigicherla	506	
No	No	No	No	Yes	Yes	c	515671	Yes	Yes	Yes	b	Gotlur	507	
No	No	No	No	a	Yes	b	515671	Yes	Yes	Yes	b	Subbaraopeta	508	
No	No	No	No	a	Yes	a	515671	Yes	Yes	Yes	b	Thummala	509	
No	No	No	No	Yes	Yes	b	515671	Yes	Yes	Yes	b	Ravulacheruvu	510	
No	No	No	No	Yes	Yes	b	515671	Yes	Yes	Yes	b	Kunuthuru (R)	511	
No	No	No	No	a	Yes	b	515672	Yes	Yes	Yes	b	Regatipalle	512	
No	No	No	No	a	Yes	c	515671	Yes	Yes	Yes	c	Pothulanagepalle	513	
No	No	No	No	Yes	Yes	b	515671	Yes	Yes	Yes	b	Mallakalva	514	
No	No	No	No	Yes	Yes	c	515671	Yes	Yes	Yes	c	Darsimala	515	
No	No	No	No	a	Yes	c	515159	Yes	Yes	Yes	c	Nelakota	516	
												Buddareddipalle	517	
No	No	No	No	a	Yes	c	515159	Yes	Yes	Yes	c	Elukuntla	518	
0	0	0	0	6	12	0		12	12	12	0			

**Census of India 2011- Village Directory
Amenities and Land use (As on 2009)**

Name of District : Anantapur

Location Code No.: 0553

Name of Mandal Parishad : Dharmavaram

Location Code No.: 1003

Sl. No.	Name of Village	Communication and transport facilities (If amenities available code -Yes is given except for Village Pin Code, If not available within the village, the distance range code viz; a for < 5 Kms, b for 5-10 Kms and c for 10+ kms of nearest place where facility is available is given).								
		Private courier facility	Bus service (Public & Private)	Railway stations	Auto/Modified Autos	Taxis and Vans	Tractors	Cycle-pulled rickshaws(Manual & Machine driven)	Carts driven by animals	Sea /River ferry service
1	2	59	60	61	62	63	64	65	66	67
506	Chigicherla	c	Yes	Yes	Yes	c	Yes		Yes	
507	Gotlur	b	Yes	b	Yes	b	Yes		Yes	
508	Subbaraopeta	b	Yes	b	Yes	b	Yes		Yes	
509	Thummala	b	Yes	b	Yes	b	Yes		Yes	
510	Ravulacheruvu	b	Yes	b	Yes	Yes	Yes		Yes	
511	Kunuthuru (R)	b	Yes	b	Yes	Yes	Yes		Yes	
512	Regatipalle	b	Yes	b	Yes	Yes	Yes		Yes	
513	Pothulanagerpalle	c	Yes	c	Yes	Yes	Yes		Yes	
514	Mallakalva	b	Yes	b	Yes	b	Yes		Yes	
515	Darsimala	c	Yes	c	Yes	c	Yes		Yes	
516	Nelakota	c	Yes	c	Yes	c	Yes		Yes	
517	Buddareddipalle									
518	Elukuntla	c	Yes	c	Yes	c	Yes		Yes	
Total		0	12	1	12	4	12	0	12	0

**Census of India 2011- Village Directory
Amenities and Land use (As on 2009)**

Name of District : Anantapur

Location Code No.: 0553

Name of Mandal Parishad : Dharmavaram

Location Code No.: 1003

Village connected to highways,village roads, banks & credit societies (If amenities available code -Yes is given, If not available within the village , the distance range code viz; a for < 5 Kms, b for 5-10 Kms and c for 10+ kms of nearest place where facility is available is given).												Name of Village	Sl. No.
68	69	70	71	72	73	74	75	76	77	78	79		
a	b	c	Yes	Yes	Yes	Yes		Yes	c	c	c	Chigicherla	506
b	Yes	Yes	Yes	Yes	Yes	Yes		Yes	b	b	Yes	Gotlur	507
b	b	b	Yes	Yes	Yes	b		Yes	b	b	b	Subbaraopeta	508
b	b	b	Yes	Yes	Yes	b		Yes	b	b	Yes	Thummala	509
c	a	b	Yes	Yes	Yes	Yes		Yes	b	b	b	Ravulacheruvu	510
Yes	Yes	Yes	Yes	Yes	Yes	Yes		Yes	b	b	Yes	Kunuthuru (R)	511
Yes	a	b	Yes	Yes	Yes	Yes		Yes	b	b	b	Regatipalle	512
a	Yes	c	Yes	Yes	Yes	Yes		Yes	c	c	c	Pothulanagepalle	513
b	b	b	Yes	Yes	Yes	Yes		Yes	b	b	b	Mallakalva	514
c	a	c	Yes	Yes	Yes	Yes		Yes	c	c	c	Darsimala	515
c	a	c	Yes	Yes	Yes	b		Yes	c	c	c	Nelakota	516
												Buddareddipalle	517
c	b	c	Yes	Yes	Yes	b		Yes	c	c	c	Elukuntla	518
2	3	2	12	12	12	8	0	12	0	0	3		

**Census of India 2011- Village Directory
Amenities and Land use (As on 2009)**

Name of District : Anantapur

Location Code No.: 0553

Name of Mandal Parishad : Dharmavaram

Location Code No.: 1003

Sl. No.	Name of Village	Availability of miscellaneous facilities (If amenities available code -Yes is given, If not available within the village, the distance range code viz; a for < 5 Kms, b for 5-10 Kms and c for 10+ kms of nearest place where facility is available is given).									
		Self-Help Group (SHG)	Public distribution system (PDS) shop	Mandis / Regular market	Weekly Haat	Agricultural marketing society	Integrated Child Development Scheme (Nutritional Centres)	Anganwadi Centre (Nutritional Centres)	Others (Nutritional Centres)	ASHA (Accredited Social Health Activist)	Community centre with/without TV
1	2	80	81	82	83	84	85	86	87	88	89
506	Chigicherla	Yes	Yes	c	b	c	c	Yes	Yes	Yes	Yes
507	Gotlur	Yes	Yes	b	b	b	b	Yes	Yes	Yes	Yes
508	Subbaraopeta	Yes	Yes	b	c	b	b	Yes	Yes	Yes	Yes
509	Thummala	Yes	Yes	b	b	b	b	Yes	Yes	Yes	Yes
510	Ravulacheruvu	Yes	Yes	b	c	b	b	Yes	Yes	Yes	b
511	Kunuthuru (R)	Yes	Yes	b	c	b	b	Yes	Yes	Yes	Yes
512	Regatipalle	Yes	Yes	b	c	b	b	Yes	Yes	Yes	Yes
513	Pothulanagepalle	Yes	Yes	c	b	c	c	Yes	Yes	Yes	Yes
514	Mallakalva	Yes	Yes	b	b	b	b	Yes	Yes	Yes	Yes
515	Darsimala	Yes	Yes	c	a	c	c	Yes	Yes	Yes	Yes
516	Nelakota	Yes	Yes	c	c	c	c	Yes	Yes	Yes	Yes
517	Buddareddipalle										
518	Elukuntla	Yes	Yes	c	c	c	c	Yes	Yes	Yes	Yes
Total		12	12	0	0	0	0	12	12	12	11

**Census of India 2011- Village Directory
Amenities and Land use (As on 2009)**

Name of District : Anantapur

Location Code No.: 0553

Name of Mandal Parishad : Dharmavaram

Location Code No.: 1003

Availability of miscellaneous facilities (If amenities available code -Yes is given, If not available within the village, the distance range code viz; a for < 5 Kms, b for 5-10 Kms and c for 10+ kms of nearest place where facility is available is given).								Availability of electricity (Yes/No)				Nearest Town		Name of Village	Sl. No.
Sports Field,	Sports Club / Recreation Centre	Cinema / Video Hall	Public Library	Public Reading Room	Newspaper Supply	Assembly Polling station	Birth & Death Registration Office	Power Supply for Domestic Use (ED)	Power Supply for Agricultural Use (EAG)	Power Supply for Commercial Use (EC)	Power Supply for All Uses (EA)	Name	Distance range code i.e. a for <5 Kms, b for 5-10 Kms and c for 10+ kms		
90	91	92	93	94	95	96	97	98	99	100	101	102	103	2	1
c	c	c	c	c	Yes	Yes	Yes	Yes	Yes	Yes	Yes	Dharmavaram	c	Chigicherla	506
b	b	b	b	b	Yes	Yes	Yes	Yes	Yes	Yes	Yes	Dharmavaram	b	Gotlur	507
b	b	b	b	b	Yes	Yes	Yes	Yes	Yes	Yes	Yes	Dharmavaram	b	Subbaraopeta	508
b	b	b	b	b	Yes	Yes	Yes	Yes	Yes	Yes	Yes	Dharmavaram	b	Thummala	509
b	b	b	b	b	Yes	Yes	Yes	Yes	Yes	Yes	Yes	Kadiri	b	Ravulacheruvu	510
b	b	b	b	b	Yes	Yes	Yes	Yes	Yes	Yes	Yes	Kadiri	b	Kunuthuru (R)	511
b	b	b	b	b	Yes	Yes	Yes	Yes	Yes	Yes	Yes	Kadiri	b	Regatipalle	512
c	c	c	c	c	Yes	Yes	Yes	Yes	Yes	Yes	Yes	Kadiri	c	Pothulanagepalle	513
b	b	b	b	b	Yes	Yes	Yes	Yes	Yes	Yes	Yes	Kadiri	b	Mallakalva	514
c	c	c	c	c	Yes	Yes	Yes	Yes	Yes	Yes	Yes	Kadiri	c	Darsimala	515
c	c	c	c	c	Yes	Yes	Yes	Yes	Yes	Yes	Yes	Kadiri	c	Nelakota	516
												Kadiri	c	Buddareddipalle	517
c	c	c	c	c	Yes	Yes	Yes	Yes	Yes	Yes	Yes	Kadiri	c	Elukuntla	518
0	0	0	0	0	12	12	12	12	12	12	12		0		

**Census of India 2011- Village Directory
Amenities and Land use (As on 2009)**

Name of District : Anantapur

Location Code No.: 0553

Name of Mandal Parishad : Dharmavaram

Location Code No.: 1003

Sl. No.	Name of Village	Land Use										
		Area under different types of land use (in hectares rounded up to one decimal place)										
		Forests	Area under Non-agricultural Uses	Barren and Un-cultivable land	Permanent Pastures and Other Grazing Lands	Land Under Miscellaneous Tree Crops etc.	Culturable Waste Land	Fallow lands other than current fallows	Current Fallows	Net Area Sown	Total Irrigated Land Area	Total Un-irrigated Land Area
1	2	104	105	106	107	108	109	110	111	112	113	114
506	Chigicherla	0	111	312.9	27	3	225	145.1	194.3	2786.7	320.9	2805.1
507	Gotlur	0	576.6	273.1	0	1	10	209.1	230.2	2082.1	283.7	2237.7
508	Subbaraopeta	0	26	24	0	0	12.7	2	22.1	375.1	38.4	360.8
509	Thummala	0	79.1	88.5	0	2	80.6	15	15.5	735.3	86.6	679.3
510	Ravulacheruvu	0	214.1	308.9	42	2	105	89	242.6	2004.4	322.9	2013
511	Kunuthuru (R)	0	357.1	328.2	22	8	455.2	211.1	1367.8	1721.5	329.8	2970.6
512	Regatipalle	0	231.1	316.2	30	9	142	117	236.6	1335.1	174	1514.6
513	Pothulanagepalle	547	119	61	0	0	73	144.1	85.2	1012.6	153.8	1088.1
514	Mallakalva	957.5	87	232.3	0	0	116.2	42.7	43.3	1738.9	155.4	1669.5
515	Darsimala	301.2	249.1	304.6	11	3	58.3	62.2	189	2283.6	192.2	2342.7
516	Nelakota	1393.4	99.8	308.1	0	8	91	310.1	318.1	938.5	147.3	1419.4
517	Buddareddipalle	0	0.6	0.6	0	0	0	0.4	0.2	47.2	29.5	18.3
518	Elukuntla	0	79	353.7	0	6	101	105	68.7	1273.6	174.7	1272.6
Total		3199.1	2229.5	2912.1	132	42	1470	1453	3013.6	18334.6	2409.2	20392

**Census of India 2011- Village Directory
Amenities and Land use (As on 2009)**

Name of District : Anantapur

Location Code No.: 0553

Name of Mandal Parishad : Dharmavaram

Location Code No.: 1003

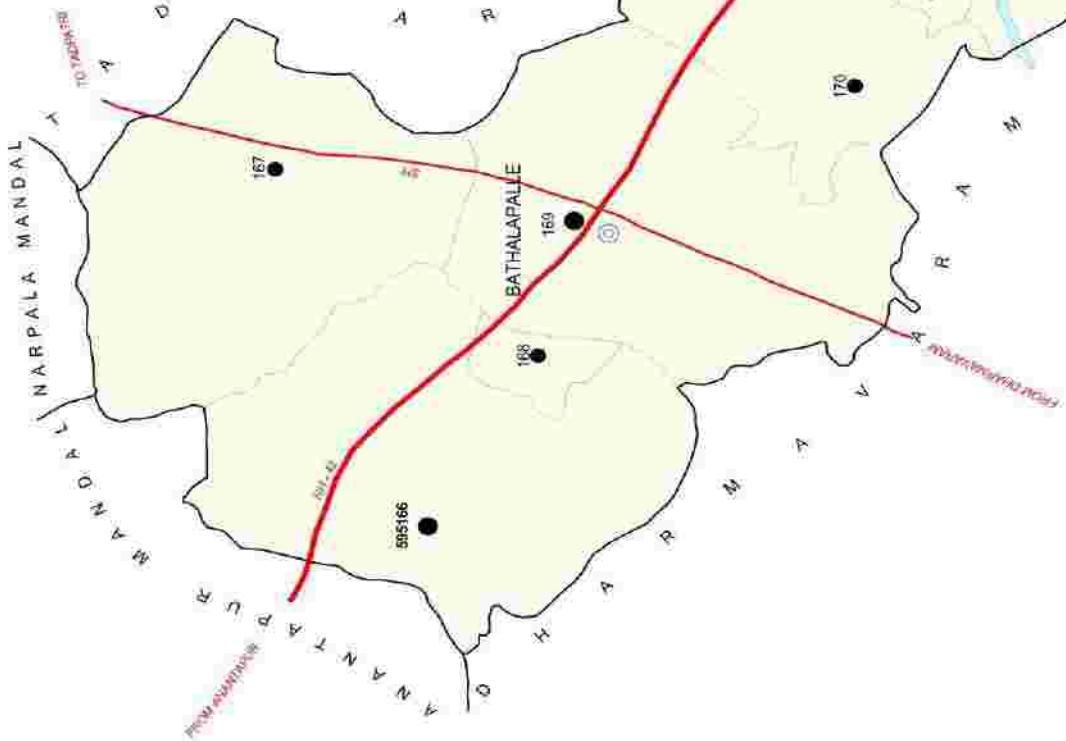
Land Use					Name of three most important commodities manufactured			Name of Village	Sl. No.
Area irrigated by source (in hectare).					First	Second	Third		
Canals (C)	Wells/Tube-wells(W/TW)	Tanks/Lakes(T/L)	Water Falls(WF)	Others(O)					
115	116	117	118	119	120	121	122	2	1
0	320.9	0	0	0				Chigicherla	506
0	283.7	0	0	0				Gotlur	507
0	38.4	0	0	0				Subbaraopeta	508
0	64.8	21.8	0	0				Thummala	509
0	284.9	0	0	38				Ravulacheruvu	510
0	329.8	0	0	0				Kunuthuru (R)	511
0	0	174	0	0				Regatipalle	512
0	153.8	0	0	0				Pothulanagepalle	513
0	155.4	0	0	0				Mallakalva	514
0	192.2	0	0	0				Darsimala	515
0	147.3	0	0	0				Nelakota	516
0	29.5	0	0	0				Buddareddipalle	517
0	174.7	0	0	0				Elukuntla	518
0	2175.4	195.8	0	38					

INDIA

ANDHRA PRADESH

BATHALAPALLE MANDAL

ANANTAPUR DISTRICT



AREA : 230.10 Kms.
 POPULATION : 36373
 No. OF TOWNS : NIL
 No. OF VILLAGES : 11
 DISTANCE FROM Dist. H.Q.Hs.
 TO MANDAL : 28 Kms.



**ALPHABETICAL LIST OF VILLAGES (MANDAL PARISHAD WISE)
ANANTAPUR DISTRICT**

Sl. No.	Name of Village	2011 Census Location Code No.	2001 Census Location Code No.
1	2	3	4
Name of Mandal Parishad : Bathalapalle			
Name of Mandal : Bathalapalle (0034)			
1	Apparacheruvu	2855305337595170	2822003402617700
2	Bathalapalle	2855305337595169	2822003402617600
3	Chennarayapatnam	2855305337595171	2822003402617800
4	D.Cherlopalle	2855305337595176	2822003402618300
5	Dampetla	2855305337595175	2822003402618200
6	Edula Mustur	2855305337595166	2822003402617300
7	Gariselapalle	2855305337595174	2822003402618100
8	Malyavantham	2855305337595167	2822003402617400
9	Obulapuram	2855305337595173	2822003402618000
10	Raghavampalle	2855305337595168	2822003402617500
11	Sangala	2855305337595172	2822003402617900

**Census of India 2011- Village Directory
Amenities and Land use (As on 2009)**

Name of District : Anantapur

Location Code No.: 0553

Name of Mandal Parishad : Bathalapalle

Location Code No.: 1004

Sl. No.	Name of Village	Location code no.	Total area of the village (in hectares rounded up to one decimal place)	Total population (2011 census)	Number of households (2011 census)	Number of educational amenities available (If not available within the village, the distance range code viz; a for < 5 Kms, b for 5-10 Kms and c for 10+ kms of nearest place where facility is available is given).									
						Pre-Primary school (PP)	Primary school (P)	Middle school (M)	Secondary School (S)	Senior Secondary school (SS)	Degree college of arts science & commerce (ASC)	Engineering college(EC)	Medical college (MC)	Management institute (MI)	Polytechnic (Pt)
1	2	3	4	5	6	7	8	9	10	11	12	13	14	15	16
519	Edula Mustur	595166	3201	5009	1252	b	5	1	b	b	c	c	c	c	c
520	Malyavantham	595167	2771	4886	1238	b	5	1	b	b	c	c	c	c	c
521	Raghavampalle	595168	243	1043	259	a	1	a	a	a	c	c	c	c	c
522	Bathalapalle	595169	3517	12697	3251	6	6	4	6	1	b	c	c	c	c
523	Apparacheruvu	595170	1612	2201	616	c	3	1	c	c	c	c	c	c	c
524	Chennarayapatnam	595171	360	280	73	c	2	a	a	c	c	c	c	c	c
525	Sangala	595172	2306	2823	709	c	4	b	b	c	c	c	c	c	c
526	Obulapuram	595173	1910	2556	657	c	6	1	b	c	c	c	c	c	c
527	Gariselapalle	595174	1429	1666	448	c	4	1	b	c	c	c	c	c	c
528	Dampetla	595175	1710	2185	544	c	6	1	c	c	c	c	c	c	c
529	D.Cherlopalle	595176	3619	4027	1027	c	7	2	1	c	c	c	c	c	c
Total			22678	39373	10074	6	49	12	7	1	0	0	0	0	0

**Census of India 2011- Village Directory
Amenities and Land use (As on 2009)**

Name of District : Anantapur

Location Code No.: 0553

Name of Mandal Parishad : Bathalapalle

Location Code No.: 1004

Number of educational amenities available (If not available within the village, the distance range code viz; a for <5 Kms, b for 5-10 Kms and c for 10+ kms of nearest place where facility is available is given).				Number of Medical Amenities available. (If not available within the village, the distance range code viz; a for < 5 Kms, b for 5-10 Kms and c for 10+ kms of nearest place where facility is available is given).										Name of Village	Sl. No.	
Vocational training school /ITI	Non-formal training centre (NFTC)	Special school for disabled (SSD)	Others (specify)	Community health centre (CHC)	Primary health centre (PHC)	Primary health sub centre (PHS)	Maternity and child welfare centre (MCW)	T. B. clinic (TBC)	Hospital-allopathic (HA)	Hospital-alternative medicine (HO)	Dispensary (D)	Veterinary hospital (VH)	Mobile health clinic (MHC)			Family welfare centre (FWC)
17	18	19	20	21	22	23	24	25	26	27	28	29	30	31	2	1
b	c	c		c	c	1	c	c	b	b	b	b	b	c	Edula Mustur	519
b	c	c		c	b	1	c	c	b	c	b	c	b	c	Malyavantham	520
a	c	c		c	a	a	c	c	c	c	c	a	a	c	Raghavampalle	521
1	c	c		c	1	1	c	c	1	c	1	1	a	1	Bathalapalle	522
c	c	c		c	c	1	c	c	c	c	c	c	c	c	Apparacheruvu	523
c	c	c		c	c	a	c	c	c	c	c	c	c	c	Chennarayapatnam	524
c	c	c		c	b	b	c	c	c	c	c	c	c	c	Sangala	525
c	c	c		c	c	1	c	c	c	c	c	c	c	c	Obulapuram	526
c	c	c		c	c	a	c	c	c	c	c	c	c	c	Gariselapalle	527
c	c	c		c	b	1	c	c	c	c	c	b	c	c	Dampetla	528
c	c	c		c	c	1	c	c	c	c	c	1	c	c	D.Cherlopalle	529
1	0	0	0	0	1	7	0	0	1	0	1	2	0	1		

**Census of India 2011- Village Directory
Amenities and Land use (As on 2009)**

Name of District : Anantapur

Location Code No.: 0553

Name of Mandal Parishad : Bathalapalle

Location Code No.: 1004

Sl. No.	Name of Village	Number of Non-Government Medical Amenities available.							Availability of drinking water - Yes / No								
		Charitable non Govt. hospital/Nursing home.	Medical practitioner with MBBS Degree	Medical practitioner with other degree	Medical practitioner with no degree	Traditional practitioner and faith healer	Medicine Shop	Others	Tap water (Treated/Untreated)	Well water (Covered / Uncovered well)	Hand Pump	Tube wells / Bore well	Spring	River / Canal	Tank / Pond / Lake	Others	
1	2	32	33	34	35	36	37	38	39	40	41	42	43	44	45	46	
519	Edula Mustur	0	0	0	0	0	0	0	Yes	Yes	Yes	Yes	No	No	No	No	
520	Malyavantham	0	0	2	0	0	0	0	Yes	Yes	Yes	Yes	No	No	No	No	
521	Raghavampalle	0	0	0	0	0	0	0	Yes	Yes	Yes	Yes	No	No	No	No	
522	Bathalapalle	1	0	4	0	0	5	0	Yes	Yes	Yes	Yes	No	No	No	No	
523	Apparacheruvu	0	0	0	0	0	0	0	Yes	No	Yes	Yes	No	No	No	No	
524	Chennarayapatnam	0	0	0	0	0	0	0	Yes	No	Yes	Yes	No	No	No	No	
525	Sangala	0	0	0	0	0	0	0	Yes	Yes	Yes	Yes	No	No	No	No	
526	Obulapuram	0	0	0	0	0	0	0	Yes	Yes	Yes	Yes	No	No	No	No	
527	Gariselapalle	0	0	0	0	0	0	0	Yes	Yes	Yes	Yes	No	No	No	No	
528	Dampetla	0	0	0	0	0	0	0	Yes	Yes	Yes	Yes	No	No	No	No	
529	D.Cherlopalle	0	0	0	0	0	0	0	Yes	Yes	Yes	Yes	No	No	No	No	
Total		1	0	6	0	0	5	0	11	9	11	11	0	0	0	0	

**Census of India 2011- Village Directory
Amenities and Land use (As on 2009)**

Name of District : Anantapur

Location Code No.: 0553

Name of Mandal Parishad : Bathalapalle

Location Code No.: 1004

Availability of toilet & others Yes / No				Communication and transport facilities (If amenities available code -Yes is given except for Village Pin Code ,If not available within the village , the distance range code viz; a for < 5 Kms, b for 5-10 Kms and c for 10+ kms of nearest place where facility is available is given).									Name of Village	Sl. No.
Community toilet including bath.	Community toilet excluding bath.	Rural sanitary mart or sanitary hardware outlet available near the village.	Community bio- gas or recycle of waste for productive use.	Post office(PO)	Sub post office (SPO)	Post & Telegraph office (P&TO)	Village Pin Code	Telephones (Land lines)	Public call office (PCO)	Mobile phone coverage	Internet cafes/ Common service centre (CSC)			
47	48	49	50	51	52	53	54	55	56	57	58	2	1	
No	No	No	No	Yes	a	c	515661	Yes	b	Yes	b	Edula Mustur	519	
No	No	No	No	Yes	b	c	515661	Yes	c	Yes	b	Malyavantham	520	
No	No	No	No	a	a	c	515661	Yes	c	Yes	a	Raghavampalle	521	
No	No	No	No	Yes	Yes	b	515616	Yes	b	Yes	Yes	Bathalapalle	522	
No	No	No	No	a	b	c	515661	Yes	Yes	Yes	c	Apparacheruvu	523	
No	No	No	No	a	a	c	515661	Yes	Yes	Yes	c	Chennarayapatnam	524	
No	No	No	No	a	a	c	515672	Yes	Yes	Yes	c	Sangala	525	
No	No	No	No	a	a	c	515672	Yes	Yes	Yes	c	Obulapuram	526	
No	No	No	No	a	a	c	515631	Yes	Yes	Yes	c	Gariselapalle	527	
No	No	No	No	Yes	a	c	515672	Yes	Yes	Yes	c	Dampetla	528	
No	No	No	No	Yes	a	c	515672	Yes	Yes	Yes	c	D.Cherlopalle	529	
0	0	0	0	5	1	0		11	7	11	1			

**Census of India 2011- Village Directory
Amenities and Land use (As on 2009)**

Name of District : Anantapur

Location Code No.: 0553

Name of Mandal Parishad : Bathalapalle

Location Code No.: 1004

Sl. No.	Name of Village	Communication and transport facilities (If amenities available code -Yes is given except for Village Pin Code, If not available within the village, the distance range code viz; a for < 5 Kms, b for 5-10 Kms and c for 10+ kms of nearest place where facility is available is given).								
		Private courier facility	Bus service (Public & Private)	Railway stations	Auto/Modified Autos	Taxis and Vans	Tractors	Cycle-pulled rickshaws(Manual & Machine driven)	Carts driven by animals	Sea /River ferry service
1	2	59	60	61	62	63	64	65	66	67
519	Edula Mustur	b	a	c	Yes	Yes	Yes		Yes	
520	Malyavantham	b	Yes	c	Yes	b	Yes		Yes	
521	Raghavampalle	a	a	c	Yes	a	Yes		Yes	
522	Bathalapalle	Yes	Yes	b	Yes	Yes	Yes		b	
523	Apparacheruvu	c	a	c	Yes	c	Yes		c	
524	Chennarayapatnam	c	Yes	c	c	c	a		c	
525	Sangala	c	Yes	c	Yes	c	Yes		b	
526	Obulapuram	c	Yes	Yes	Yes	c	Yes		Yes	
527	Gariselapalle	c	Yes	b	Yes	c	Yes		Yes	
528	Dampetla	c	Yes	Yes	Yes	c	Yes		Yes	
529	D.Cherlopalle	c	Yes	c	Yes	c	Yes		Yes	
Total		1	8	2	10	2	10	0	7	0

**Census of India 2011- Village Directory
Amenities and Land use (As on 2009)**

Name of District : Anantapur

Location Code No.: 0553

Name of Mandal Parishad : Bathalapalle

Location Code No.: 1004

Village connected to highways,village roads, banks & credit societies (If amenities available code -Yes is given, If not available within the village , the distance range code viz; a for < 5 Kms, b for 5-10 Kms and c for 10+ kms of nearest place where facility is available is given).												Name of Village	Sl. No.
Connected to national highway(NH)	Connected to state highway(SH)	Connected to major district road (MDR)	Connected to others district road	Pucca roads	Kutchcha roads	Water bounded macadam(WBM) roads	Navigable waterway (river/canal)(NW)	Footpaths (FP)	Commercial & Co-operative Banks	ATM	Agricultural Credit Societies		
68	69	70	71	72	73	74	75	76	77	78	79	2	1
Yes	Yes	b	Yes	Yes	Yes	Yes		Yes	b	b	Yes	Edula Mustur	519
b	Yes	Yes	Yes	Yes	Yes	Yes		Yes	b	b	Yes	Malyavantham	520
Yes	Yes	Yes	Yes	Yes	Yes	b		Yes	a	a	Yes	Raghavampalle	521
Yes	Yes	Yes	Yes	Yes	Yes	Yes		Yes	Yes	Yes	Yes	Bathalapalle	522
Yes	Yes	c	Yes	Yes	Yes	b		Yes	c	c	Yes	Apparacheruvu	523
b	b	c	Yes	b	Yes	b		Yes	c	c	Yes	Chennarayapatnam	524
b	a	c	Yes	Yes	Yes	b		Yes	c	c	Yes	Sangala	525
Yes	b	c	Yes	Yes	Yes	b		Yes	c	c	Yes	Obulapuram	526
b	a	c	Yes	Yes	Yes	b		Yes	c	c	Yes	Gariselapalle	527
Yes	a	c	Yes	Yes	Yes	Yes		Yes	c	c	Yes	Dampetla	528
Yes	a	c	Yes	Yes	Yes	Yes		Yes	Yes	Yes	Yes	D.Cherlopalle	529
7	5	3	11	10	11	5	0	11	2	2	11		

**Census of India 2011- Village Directory
Amenities and Land use (As on 2009)**

Name of District : Anantapur

Location Code No.: 0553

Name of Mandal Parishad : Bathalapalle

Location Code No.: 1004

Sl. No.	Name of Village	Availability of miscellaneous facilities (If amenities available code -Yes is given, If not available within the village, the distance range code viz; a for < 5 Kms, b for 5-10 Kms and c for 10+ kms of nearest place where facility is available is given).									
		Self-Help Group (SHG)	Public distribution system (PDS) shop	Mandis / Regular market	Weekly Haat	Agricultural marketing society	Integrated Child Development Scheme (Nutritional Centres)	Anganwadi Centre (Nutritional Centres)	Others (Nutritional Centres)	ASHA (Accredited Social Health Activist)	Community centre with/without TV
1	2	80	81	82	83	84	85	86	87	88	89
519	Edula Mustur	Yes	Yes	b	c	c	Yes	Yes	Yes	Yes	b
520	Malyavantham	Yes	Yes	b	c	c	Yes	Yes	Yes	Yes	b
521	Raghavampalle	Yes	Yes	a	c	c	Yes	Yes	Yes	Yes	a
522	Bathalapalle	Yes	Yes	Yes	c	c	Yes	Yes	Yes	Yes	Yes
523	Apparacheruvu	Yes	Yes	c	c	c	Yes	Yes	Yes	Yes	c
524	Chennarayapatnam	Yes	a	c	b	c	Yes	a	Yes	Yes	c
525	Sangala	Yes	Yes	c	b	c	Yes	Yes	Yes	Yes	c
526	Obulapuram	Yes	Yes	c	c	c	Yes	Yes	Yes	Yes	c
527	Gariselapalle	Yes	Yes	c	c	c	Yes	Yes	Yes	Yes	c
528	Dampetla	Yes	Yes	c	b	c	Yes	Yes	Yes	Yes	c
529	D.Cherlopalle	Yes	Yes	c	b	c	Yes	Yes	Yes	Yes	c
Total		11	10	1	0	0	11	10	11	11	1

**Census of India 2011- Village Directory
Amenities and Land use (As on 2009)**

Name of District : Anantapur

Location Code No.: 0553

Name of Mandal Parishad : Bathalapalle

Location Code No.: 1004

Availability of miscellaneous facilities (If amenities available code -Yes is given, If not available within the village, the distance range code viz; a for < 5 Kms, b for 5-10 Kms and c for 10+ kms of nearest place where facility is available is given).								Availability of electricity (Yes/No)				Nearest Town		Name of Village	Sl. No.
Sports Field,	Sports Club / Recreation Centre	Cinema / Video Hall	Public Library	Public Reading Room	Newspaper Supply	Assembly Polling station	Birth & Death Registration Office	Power Supply for Domestic Use (ED)	Power Supply for Agricultural Use (EAG)	Power Supply for Commercial Use (EC)	Power Supply for All Uses (EA)	Name	Distance range code i.e. a for <5 Kms, b for 5-10 Kms and c for 10+ kms		
90	91	92	93	94	95	96	97	98	99	100	101	102	103	2	1
b	b	c	b	b	Yes	Yes	Yes	Yes	Yes	Yes	Yes	Kadiri	c	Edula Mustur	519
c	c	c	b	b	Yes	Yes	Yes	Yes	Yes	Yes	Yes	Kadiri	c	Malyavantham	520
c	c	c	a	a	Yes	Yes	Yes	Yes	Yes	Yes	Yes	Kadiri	c	Raghavampalle	521
Yes	Yes	c	Yes	Yes	Yes	Yes	Yes	Yes	Yes	Yes	Yes	Kadiri	c	Bathalapalle	522
c	c	c	c	c	Yes	Yes	Yes	Yes	Yes	Yes	Yes	Kadiri	c	Apparacheruvu	523
c	c	c	c	c	Yes	a	Yes	Yes	Yes	Yes	Yes	Kadiri	c	Chennarayapatnam	524
c	c	c	c	c	Yes	Yes	Yes	Yes	Yes	Yes	Yes	Kadiri	c	Sangala	525
c	c	c	c	c	Yes	Yes	Yes	Yes	Yes	Yes	Yes	Kadiri	c	Obulapuram	526
c	c	c	c	c	Yes	Yes	Yes	Yes	Yes	Yes	Yes	Kadiri	c	Gariselapalle	527
c	c	c	c	c	Yes	Yes	Yes	Yes	Yes	Yes	Yes	Kadiri	c	Dampetla	528
c	c	c	c	c	Yes	Yes	Yes	Yes	Yes	Yes	Yes	Kadiri	c	D.Cherlopalle	529
1	1	0	1	1	11	10	11	11	11	11	11		0		

**Census of India 2011- Village Directory
Amenities and Land use (As on 2009)**

Name of District : Anantapur

Location Code No.: 0553

Name of Mandal Parishad : Bathalapalle

Location Code No.: 1004

Sl. No.	Name of Village	Land Use										
		Area under different types of land use (in hectares rounded up to one decimal place)										
		Forests	Area under Non-agricultural Uses	Barren and Un-cultivable land	Permanent Pastures and Other Grazing Lands	Land Under Miscellaneous Tree Crops etc.	Culturable Waste Land	Fallow lands other than current fallows	Current Fallows	Net Area Sown	Total Irrigated Land Area	Total Un-irrigated Land Area
1	2	104	105	106	107	108	109	110	111	112	113	114
519	Edula Mustur	143.9	85.8	375.5	0	34	107.5	208.1	141.7	2104.4	20.6	2433.6
520	Malyavantham	216	80.4	232.4	0	85.8	41.3	46	242	1827.1	37.2	2077.9
521	Raghavampalle	0	4	0	0	0	0	0	35.7	203.2	2	237
522	Bathalapalle	0	261.1	324.2	0	42.1	51	643.7	419.8	1774.9	47	2791.5
523	Apparacheruvu	0	157.9	160.3	0	27.1	51	159.1	114.4	942.1	39	1176.6
524	Chennarayapatnam	0	7.3	11.7	0	4	16.2	21.9	27.9	270.9	12	308.7
525	Sangala	0	72.5	260.8	33.7	13	44.9	351.8	440.1	1089.2	25	1856.2
526	Obulapuram	0	17.3	158	0	0	0	206	226.7	1302	25	1709.7
527	Gariselapalle	0	39.7	121.9	0	36	10.1	43.3	93.4	1084.6	29.7	1191.6
528	Dampetla	0	260.6	400.4	0	19	8.1	32	12.6	977.3	26.6	995.2
529	D.Cherlopalle	0	108	807.4	0	25.1	52.6	224.3	412.5	1989.1	36.2	2589.7
Total		359.9	1094.6	2852.6	33.7	286.1	382.7	1936	2166.8	13564.8	300.3	17368

**Census of India 2011- Village Directory
Amenities and Land use (As on 2009)**

Name of District : Anantapur

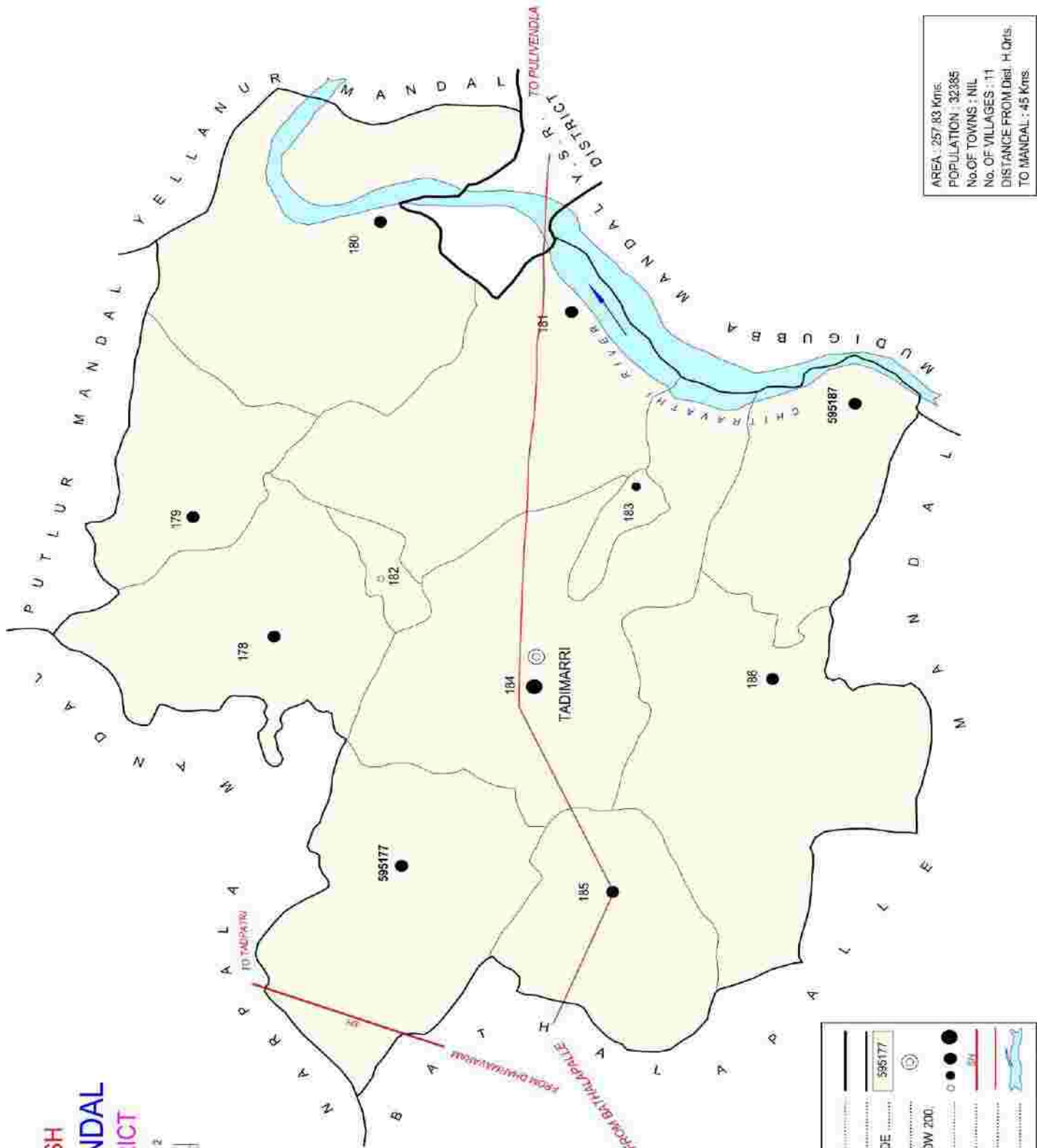
Location Code No.: 0553

Name of Mandal Parishad : Bathalapalle

Location Code No.: 1004

Land Use					Name of three most important commodities manufactured			Name of Village	Sl. No.
Area irrigated by source (in hectare).					First	Second	Third		
Canals (C)	Wells/Tube-wells(W/TW)	Tanks/Lakes(T/L)	Water Falls(WF)	Others(O)					
115	116	117	118	119	120	121	122	2	1
0	20.6	0	0	0				Edula Mustur	519
0	37.2	0	0	0				Malyavantham	520
0	2	0	0	0				Raghavampalle	521
0	47	0	0	0				Bathalapalle	522
0	39	0	0	0				Apparacheruvu	523
0	12	0	0	0				Chennarayapatnam	524
0	25	0	0	0				Sangala	525
0	25	0	0	0				Obulapuram	526
0	29.7	0	0	0				Gariselapalle	527
0	26.6	0	0	0				Dampetla	528
0	36.2	0	0	0				D.Cherlopalle	529
0	300.3	0	0	0					

INDIA
 ANDHRA PRADESH
TADIMARRI MANDAL
 ANANTAPUR DISTRICT



AREA : 257.83 Kms.
 POPULATION : 32385
 No. OF TOWNS : NIL
 No. OF VILLAGES : 11
 DISTANCE FROM Dist. H. Qrts.
 TO MANDAL : 45 Kms.

BOUNDARY, DISTRICT
MANDAL
VILLAGE WITH MDDS CODE	595177
HEADQUARTERS, MANDAL	☉
POPULATION SIZE OF VILLAGES: BELOW 200	●
500-999, 1000-4999, 5000 AND ABOVE	●
STATE HIGHWAY	200
IMPORTANT METALLED ROAD
RIVER/STREAM	~~~~~

**ALPHABETICAL LIST OF VILLAGES (MANDAL PARISHAD WISE)
ANANTAPUR DISTRICT**

Sl. No.	Name of Village	2011 Census Location Code No.	2001 Census Location Code No.
1	2	3	4
Name of Mandal Parishad : Tadimarri			
Name of Mandal : Tadimarri (0035)			
1	(Shro) Thirumalapuram	2855305338595183	2822003502619000
2	Chillavaripalle	2855305338595179	2822003502618600
3	Chinnachigullarevu	2855305338595187	2822003502619400
4	Dadithota	2855305338595180	2822003502618700
5	Kondamanayanipalem	2855305338595182	2822003502618900
6	Kunukuntla	2855305338595178	2822003502618500
7	Maravapalle Agraharam	2855305338595186	2822003502619300
8	Nidigallu	2855305338595185	2822003502619200
9	Peddakotla	2855305338595181	2822003502618800
10	Pinnadari	2855305338595177	2822003502618400
11	Tadimarri	2855305338595184	2822003502619100

**Census of India 2011- Village Directory
Amenities and Land use (As on 2009)**

Name of District : Anantapur

Location Code No.: 0553

Name of Mandal Parishad : Tadimarri

Location Code No.: 1005

Sl. No.	Name of Village	Location code no.	Total area of the village (in hectares rounded up to one decimal place)	Total population (2011 census)	Number of households (2011 census)	Number of educational amenities available (If not available within the village, the distance range code viz; a for < 5 Kms, b for 5-10 Kms and c for 10+ kms of nearest place where facility is available is given).									
						Pre-Primary school (PP)	Primary school (P)	Middle school (M)	Secondary School (S)	Senior Secondary school (SS)	Degree college of arts science & commerce (ASC)	Engineering college(EC)	Medical college (MC)	Management institute (MI)	Polytechnic (Pt)
1	2	3	4	5	6	7	8	9	10	11	12	13	14	15	16
530	Pinnadari	595177	2621	4655	1218	c	5	2	1	b	c	c	c	c	c
531	Kunukuntla	595178	2138	3116	774	c	3	2	1	b	c	c	c	c	c
532	Chillavaripalle	595179	1577	1288	348	c	1	1	b	c	c	c	c	c	c
533	Dadithota	595180	4172	4026	1120	c	3	1	1	c	c	c	c	c	c
534	Peddakotla	595181	2820	3526	984	c	4	2	b	b	c	c	c	c	c
535	Kondamanayanipalem	595182	550	12	5	c	a	a	a	a	c	c	c	c	c
536	(Shro) Thirumalapuram	595183	228	789	205	c	1	b	b	b	c	c	c	c	c
537	Tadimarri	595184	3839	5738	1493	c	8	2	1	2	c	c	c	c	c
538	Nidigallu	595185	1851	3228	854	c	3	2	b	b	c	c	c	c	c
539	Maravapalle Agraharam	595186	3562	3753	967	c	5	2	1	b	c	c	c	c	c
540	Chinnachigullarevu	595187	1524	2254	604	c	5	1	c	c	c	c	c	c	c
Total			24882	32385	8572	0	38	15	5	2	0	0	0	0	0

**Census of India 2011- Village Directory
Amenities and Land use (As on 2009)**

Name of District : Anantapur

Location Code No.: 0553

Name of Mandal Parishad : Tadimarri

Location Code No.: 1005

Number of educational amenities available (If not available within the village, the distance range code viz; a for <5 Kms, b for 5-10 Kms and c for 10+ kms of nearest place where facility is available is given).				Number of Medical Amenities available. (If not available within the village, the distance range code viz; a for < 5 Kms, b for 5-10 Kms and c for 10+ kms of nearest place where facility is available is given).										Name of Village	Sl. No.	
Vocational training school /ITI	Non-formal training centre (NFTC)	Special school for disabled (SSD)	Others (specify)	Community health centre (CHC)	Primary health centre (PHC)	Primary health sub centre (PHS)	Maternity and child welfare centre (MCW)	T. B. clinic (TBC)	Hospital-allopathic (HA)	Hospital-alternative medicine (HO)	Dispensary (D)	Veterinary hospital (VH)	Mobile health clinic (MHC)			Family welfare centre (FWC)
17	18	19	20	21	22	23	24	25	26	27	28	29	30	31	2	1
b	c	c		c	b	1	c	c	c	c	b	b	1	c	Pinnadari	530
b	c	c		c	1	1	c	c	c	c	b	b	1	c	Kunukuntla	531
c	c	c		c	c	a	c	c	c	c	c	c	1	c	Chillavaripalle	532
c	c	c		c	b	1	c	c	c	c	c	c	1	c	Dadithota	533
b	c	c		c	b	b	c	c	c	c	b	b	1	c	Peddakotla	534
b	c	c		c	b	1	c	c	c	c	c	c	b	c	Kondamanayanipalem	535
b	c	c		c	b	b	c	c	c	c	c	b	1	c	(Shro) Thirumalapuram	536
1	c	c		c	1	1	c	c	c	c	1	1	1	c	Tadimarri	537
b	c	c		c	b	1	c	c	c	c	c	b	1	c	Nidigallu	538
b	c	c		c	b	1	c	c	c	c	c	b	1	c	Maravapalle Agraharam	539
c	c	c		c	b	1	c	c	c	c	c	c	1	c	Chinnachigullarevu	540
1	0	0	0	0	2	8	0	0	0	0	1	1	10	0		

**Census of India 2011- Village Directory
Amenities and Land use (As on 2009)**

Name of District : Anantapur

Location Code No.: 0553

Name of Mandal Parishad : Tadimarri

Location Code No.: 1005

Sl. No.	Name of Village	Number of Non-Government Medical Amenities available.							Availability of drinking water - Yes / No								
		Charitable non Govt. hospital/Nursing home.	Medical practitioner with MBBS Degree	Medical practitioner with other degree	Medical practitioner with no degree	Traditional practitioner and faith healer	Medicine Shop	Others	Tap water (Treated/Untreated)	Well water (Covered / Uncovered well)	Hand Pump	Tube wells / Bore well	Spring	River / Canal	Tank / Pond / Lake	Others	
1	2	32	33	34	35	36	37	38	39	40	41	42	43	44	45	46	
530	Pinnadari	0	0	0	2	0	0	0	Yes	No	Yes	No	No	No	No	No	
531	Kunukuntla	0	0	0	0	0	0	0	Yes	No	Yes	Yes	No	No	No	No	
532	Chillavaripalle	0	0	0	1	0	0	0	Yes	Yes	Yes	No	No	No	No	No	
533	Dadithota	0	0	0	0	0	0	0	Yes	No	Yes	No	No	No	No	No	
534	Peddakotla	0	0	0	0	0	0	0	Yes	Yes	Yes	No	No	No	No	No	
535	Kondamanayanipalem	0	0	0	0	0	0	0	Yes	No	No	Yes	No	No	No	No	
536	(Shro) Thirumalapuram	0	0	0	0	0	0	0	Yes	No	Yes	Yes	No	No	No	No	
537	Tadimarri	0	0	0	0	0	0	0	Yes	Yes	Yes	Yes	No	No	No	No	
538	Nidigallu	0	0	0	0	0	0	0	Yes	No	Yes	No	No	No	No	No	
539	Maravapalle Agraharam	0	0	0	0	0	0	0	Yes	Yes	Yes	Yes	No	No	No	No	
540	Chinnachigullarevu	0	0	0	0	0	0	0	Yes	Yes	Yes	Yes	No	No	No	No	
Total		0	0	0	3	0	0	0	11	5	10	6	0	0	0	0	

**Census of India 2011- Village Directory
Amenities and Land use (As on 2009)**

Name of District : Anantapur

Location Code No.: 0553

Name of Mandal Parishad : Tadimarri

Location Code No.: 1005

Availability of toilet & others Yes / No				Communication and transport facilities (If amenities available code -Yes is given except for Village Pin Code ,If not available within the village , the distance range code viz; a for < 5 Kms, b for 5-10 Kms and c for 10+ kms of nearest place where facility is available is given).									Name of Village	Sl. No.
Community toilet including bath.	Community toilet excluding bath.	Rural sanitary mart or sanitary hardware outlet available near the village.	Community bio- gas or recycle of waste for productive use.	Post office(PO)	Sub post office (SPO)	Post & Telegraph office (P&TO)	Village Pin Code	Telephones (Land lines)	Public call office (PCO)	Mobile phone coverage	Internet cafes/ Common service centre (CSC)			
47	48	49	50	51	52	53	54	55	56	57	58	2	1	
No	No	No	No	Yes	Yes	c	515631	Yes	Yes	Yes	c	Pinnadari	530	
No	No	No	No	Yes	Yes	c	515631	Yes	Yes	Yes	b	Kunukuntla	531	
No	No	No	No	a	a	c	515631	Yes	c	Yes	c	Chillavaripalle	532	
No	No	No	No	Yes	a	c	515631	Yes	c	Yes	c	Dadithota	533	
No	No	No	No	Yes	Yes	c	515361	Yes	b	Yes	b	Peddakotla	534	
No	No	No	No	a	a	c	515631	a	a	Yes	c	Kondamanayanipalem	535	
No	No	No	No	a	a	c	515631	Yes	b	Yes	c	(Shro) Thirumalapuram	536	
No	No	No	No	Yes	Yes	c	515631	Yes	Yes	Yes	Yes	Tadimarri	537	
No	No	No	No	Yes	b	c	515631	Yes	b	Yes	b	Nidigallu	538	
No	No	No	No	Yes	a	c	515631	Yes	b	Yes	b	Maravapalle Agraharam	539	
No	No	No	No	a	a	c	515631	Yes	c	Yes	c	Chinnachigullarevu	540	
0	0	0	0	7	4	0		10	3	11	1			

**Census of India 2011- Village Directory
Amenities and Land use (As on 2009)**

Name of District : Anantapur

Location Code No.: 0553

Name of Mandal Parishad : Tadimarri

Location Code No.: 1005

Sl. No.	Name of Village	Communication and transport facilities (If amenities available code -Yes is given except for Village Pin Code, If not available within the village, the distance range code viz; a for < 5 Kms, b for 5-10 Kms and c for 10+ kms of nearest place where facility is available is given).									
		Private courier facility	Bus service (Public & Private)	Railway stations	Auto/Modified Autos	Taxis and Vans	Tractors	Cycle-pulled rickshaws(Manual & Machine driven)	Carts driven by animals	Sea /River ferry service	
1	2	59	60	61	62	63	64	65	66	67	
530	Pinnadari	c	Yes	c	Yes	c	Yes		Yes		
531	Kunukuntla	c	Yes	c	Yes	c	Yes		Yes		
532	Chillavaripalle	c	Yes	c	Yes	c	Yes		Yes		
533	Dadithota	c	Yes	c	Yes	c	Yes		Yes		
534	Peddakotla	c	Yes	c	Yes	c	Yes		Yes		
535	Kondamanayanipalem	c	a	c	a	c	a		a		
536	(Shro) Thirumalapuram	c	b	c	Yes	c	Yes		Yes		
537	Tadimarri	c	Yes	c	Yes	c	Yes		Yes		
538	Nidigallu	b	Yes	c	Yes	b	Yes		Yes		
539	Maravapalle Agraharam	c	b	c	Yes	c	Yes		Yes		
540	Chinnachigullarevu	c	Yes	c	Yes	c	Yes		Yes		
Total		0	8	0	10	0	10	0	10	0	

**Census of India 2011- Village Directory
Amenities and Land use (As on 2009)**

Name of District : Anantapur

Location Code No.: 0553

Name of Mandal Parishad : Tadimarri

Location Code No.: 1005

Village connected to highways,village roads, banks & credit societies (If amenities available code -Yes is given, If not available within the village , the distance range code viz; a for < 5 Kms, b for 5-10 Kms and c for 10+ kms of nearest place where facility is available is given).												Name of Village	Sl. No.
Connected to national highway(NH)	Connected to state highway(SH)	Connected to major district road (MDR)	Connected to others district road	Pucca roads	Kutchcha roads	Water bounded macadam(WBM) roads	Navigable waterway (river/canal)(NW)	Footpaths (FP)	Commercial & Co-operative Banks	ATM	Agricultural Credit Societies		
68	69	70	71	72	73	74	75	76	77	78	79	2	1
c	c	b	Yes	Yes	Yes	Yes		Yes	Yes	Yes	Yes	Pinnadari	530
c	c	b	Yes	Yes	Yes	Yes		Yes	c	c	b	Kunukuntla	531
c	c	c	Yes	Yes	Yes	b		Yes	c	c	c	Chillavaripalle	532
c	c	c	Yes	Yes	Yes	Yes		Yes	Yes	Yes	c	Dadithota	533
c	c	b	Yes	Yes	Yes	Yes		Yes	c	c	b	Peddakotla	534
c	c	b	Yes	b	Yes	b		Yes	c	c	b	Kondamanayanipalem	535
c	c	b	Yes	Yes	Yes	b		Yes	c	c	c	(Shro) Thirumalapuram	536
c	c	Yes	Yes	Yes	Yes	Yes		Yes	Yes	Yes	Yes	Tadimarri	537
c	c	b	Yes	Yes	Yes	Yes		Yes	Yes	Yes	c	Nidigallu	538
c	c	b	Yes	Yes	Yes	Yes		Yes	b	b	c	Maravapalle Agraharam	539
c	c	c	Yes	Yes	Yes	b		Yes	b	b	c	Chinnachigullarevu	540
0	0	1	11	10	11	7	0	11	4	4	2		

**Census of India 2011- Village Directory
Amenities and Land use (As on 2009)**

Name of District : Anantapur

Location Code No.: 0553

Name of Mandal Parishad : Tadimarri

Location Code No.: 1005

Sl. No.	Name of Village	Availability of miscellaneous facilities (If amenities available code -Yes is given, If not available within the village, the distance range code viz; a for < 5 Kms, b for 5-10 Kms and c for 10+ kms of nearest place where facility is available is given).									
		Self-Help Group (SHG)	Public distribution system (PDS) shop	Mandis / Regular market	Weekly Haat	Agricultural marketing society	Integrated Child Development Scheme (Nutritional Centres)	Anganwadi Centre (Nutritional Centres)	Others (Nutritional Centres)	ASHA (Accredited Social Health Activist)	Community centre with/without TV
1	2	80	81	82	83	84	85	86	87	88	89
530	Pinnadari	Yes	Yes	b	b	c	Yes	Yes	Yes	Yes	Yes
531	Kunukuntla	Yes	Yes	b	b	c	Yes	Yes	Yes	Yes	b
532	Chillavaripalle	Yes	Yes	c	b	c	Yes	Yes	Yes	Yes	Yes
533	Dadithota	Yes	Yes	c	b	c	Yes	Yes	Yes	Yes	c
534	Peddakotla	Yes	Yes	b	c	c	Yes	Yes	Yes	Yes	b
535	Kondamanayanipalem	Yes	a	b	c	c	Yes	a	Yes	a	b
536	(Shro) Thirumalapuram	Yes	Yes	b	c	c	Yes	Yes	Yes	Yes	b
537	Tadimarri	Yes	Yes	Yes	c	c	Yes	Yes	Yes	Yes	Yes
538	Nidigallu	Yes	b	b	c	c	Yes	Yes	Yes	Yes	b
539	Maravapalle Agraharam	Yes	Yes	b	c	c	Yes	Yes	Yes	Yes	b
540	Chinnachigullarevu	Yes	Yes	c	c	c	Yes	Yes	Yes	Yes	c
Total		11	9	1	0	0	11	10	11	10	3

**Census of India 2011- Village Directory
Amenities and Land use (As on 2009)**

Name of District : Anantapur

Location Code No.: 0553

Name of Mandal Parishad : Tadimarri

Location Code No.: 1005

Availability of miscellaneous facilities (If amenities available code -Yes is given, If not available within the village, the distance range code viz; a for < 5 Kms, b for 5-10 Kms and c for 10+ kms of nearest place where facility is available is given).								Availability of electricity (Yes/No)				Nearest Town		Name of Village	Sl. No.
Sports Field,	Sports Club / Recreation Centre	Cinema / Video Hall	Public Library	Public Reading Room	Newspaper Supply	Assembly Polling station	Birth & Death Registration Office	Power Supply for Domestic Use (ED)	Power Supply for Agricultural Use (EAG)	Power Supply for Commercial Use (EC)	Power Supply for All Uses (EA)	Name	Distance range code i.e. a for <5 Kms, b for 5-10 Kms and c for 10+ kms		
90	91	92	93	94	95	96	97	98	99	100	101	102	103	2	1
c	c	c	Yes	c	Yes	Yes	Yes	Yes	Yes	Yes	Yes	Kadiri	c	Pinnadari	530
c	c	c	b	c	Yes	Yes	Yes	Yes	Yes	Yes	Yes	Kadiri	c	Kunukuntla	531
c	c	c	c	c	Yes	Yes	Yes	Yes	Yes	Yes	Yes	Kadiri	c	Chillavaripalle	532
c	c	c	c	c	Yes	Yes	Yes	Yes	Yes	Yes	Yes	Kadiri	c	Dadithota	533
c	c	c	b	c	Yes	Yes	Yes	Yes	Yes	Yes	Yes	Kadiri	c	Peddakotla	534
c	c	c	b	c	a	a	a	Yes	Yes	Yes	Yes	Kadiri	c	Kondamanayanipalem	535
c	c	c	b	c	Yes	Yes	b	Yes	Yes	Yes	Yes	Kadiri	c	(Shro) Thirumalapuram	536
c	c	c	Yes	c	Yes	Yes	Yes	Yes	Yes	Yes	Yes	Kadiri	c	Tadimarri	537
c	c	b	b	c	Yes	Yes	Yes	Yes	Yes	Yes	Yes	Kadiri	c	Nidigallu	538
c	c	c	b	c	Yes	Yes	Yes	Yes	Yes	Yes	Yes	Kadiri	c	Maravapalle Agraharam	539
c	c	c	c	c	Yes	Yes	Yes	Yes	Yes	Yes	Yes	Kadiri	c	Chinnachigullarevu	540
0	0	0	2	0	10	10	9	11	11	11	11		0		

**Census of India 2011- Village Directory
Amenities and Land use (As on 2009)**

Name of District : Anantapur

Location Code No.: 0553

Name of Mandal Parishad : Tadimarri

Location Code No.: 1005

Sl. No.	Name of Village	Land Use										
		Area under different types of land use (in hectares rounded up to one decimal place)										
		Forests	Area under Non-agricultural Uses	Barren and Un-cultivable land	Permanent Pastures and Other Grazing Lands	Land Under Miscellaneous Tree Crops etc.	Culturable Waste Land	Fallow lands other than current fallows	Current Fallows	Net Area Sown	Total Irrigated Land Area	Total Un-irrigated Land Area
1	2	104	105	106	107	108	109	110	111	112	113	114
530	Pinnadari	0	129.9	129.1	25.9	21	79.2	146.9	117.4	1971.6	100.8	2135.1
531	Kunukuntla	288.2	19.8	19.8	0	0	8.1	8.9	70.4	1722.8	332.2	1469.9
532	Chillavaripalle	774.7	34.8	0	0	0	110.1	0	0	657.4	88.6	568.8
533	Dadithota	1809	888.7	0	0	0	277.9	0	0	1196.4	329	867.4
534	Peddakotla	0	510.6	0	0	0	171.6	0	0	2137.8	166.9	1970.9
535	Kondamanayanipalem	0	2	0	0	0	303.2	0	0	244.8	26.7	218.1
536	(Shro) Thirumalapuram	0	52.6	0	0	0	33.2	0	0	142.2	23.5	118.7
537	Tadimarri	0	847.8	0	0	0	0	0	0	2991.2	241.6	2749.6
538	Nidigallu	0	130	0	0	0	179	0	0	1542	87	1455
539	Maravapalle Agraharam	0	864.6	0	0	0	203.2	0	0	2494.2	120.2	2374
540	Chinnachigullarevu	0	195.8	0	0	0	76.5	0	0	1251.7	132.7	1119
Total		2871.9	3676.6	148.9	25.9	21	1442	155.8	187.8	16352.1	1649.2	15047

**Census of India 2011- Village Directory
Amenities and Land use (As on 2009)**

Name of District : Anantapur

Location Code No.: 0553

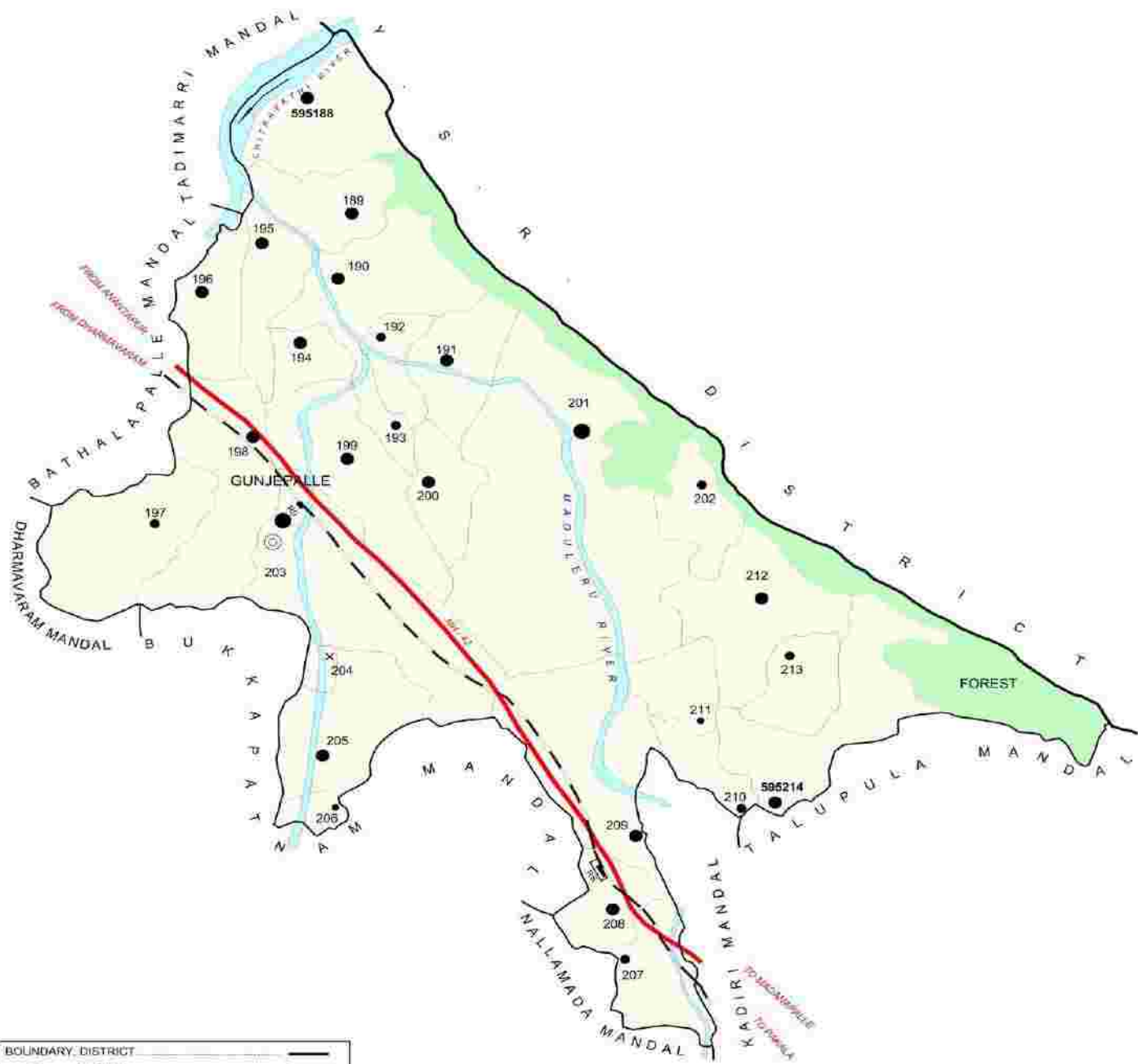
Name of Mandal Parishad : Tadimarri

Location Code No.: 1005

Land Use					Name of three most important commodities manufactured			Name of Village	Sl. No.
Area irrigated by source (in hectare).					First	Second	Third		
Canals (C)	Wells/Tube-wells(W/TW)	Tanks/Lakes(T/L)	Water Falls(WF)	Others(O)					
115	116	117	118	119	120	121	122	2	1
0	100.8	0	0	0				Pinnadari	530
0	332.2	0	0	0				Kunukuntla	531
0	88.6	0	0	0				Chillavaripalle	532
0	329	0	0	0				Dadithota	533
40.5	90.6	35.8	0	0				Peddakotla	534
0	26.7	0	0	0				Kondamanayanipalem	535
0	23.5	0	0	0				(Shro) Thirumalapuram	536
0	241.6	0	0	0				Tadimarri	537
0	87	0	0	0				Nidigallu	538
0	120.2	0	0	0				Maravapalle Agraharam	539
0	132.7	0	0	0				Chinnachigullarevu	540
40.5	1572.9	35.8	0	0					

AREA : 553.95 Kms.
 POPULATION : 60469
 No. OF TOWNS : NIL
 No. OF VILLAGES : 11
 DISTANCE FROM Dist. H. Q. to
 TO MANDAL : 64 Kms.

INDIA
 ANDHRA PRADESH
MUDIGUBBA MANDAL
 ANANTAPUR DISTRICT



BOUNDARY, DISTRICT	
(---)	MANDAL
(●)	VILLAGE WITH MDD'S CODE
(■)	FOREST
(⊙)	HEADQUARTERS, MANDAL
POPULATION SIZE OF VILLAGES: 200-499	
(●)	500-999, 1000-4999, 5000 AND ABOVE
(x)	UNINHABITED VILLAGE WITH MDD'S CODE
(=)	NATIONAL HIGHWAY
(—+—)	RAILWAY LINE WITH STATION, BROAD GAUGE
(—)	RIVER/STREAM

Note :- Mudigubba is hamlet of Gunjapalle village (203).

**ALPHABETICAL LIST OF VILLAGES (MANDAL PARISHAD WISE)
ANANTAPUR DISTRICT**

Sl. No.	Name of Village	2011 Census Location Code No.	2001 Census Location Code No.
1	2	3	4
Name of Mandal Parishad : Mudigubba			
Name of Mandal : Mudigubba (0036)			
1	Brahmadevamarri	2855305339595194	2822003602620100
2	Budanampalle	2855305339595189	2822003602619600
3	Chagapuram	2855305339595204	2822003602621100
4	Chinnakotla	2855305339595188	2822003602619500
5	Devaragudipalle	2855305339595210	2822003602621700
6	Dorigallu	2855305339595201	2822003602620800
7	Ellareddipalle	2855305339595211	2822003602621800
8	Gandlavandlapalle	2855305339595193	2822003602620000
9	Gunjepalle	2855305339595203	2822003602621000
10	Jonnalakothapalle	2855305339595198	2822003602620500
11	Kodavandlapalle	2855305339595190	2822003602619700
12	Kondagattupalle	2855305339595214	2822003602622100
13	Malakavemula	2855305339595208	2822003602621500
14	Mallepalle	2855305339595212	2822003602621900
15	Mangalamadaka	2855305339595205	2822003602621200
16	Marthadu	2855305339595191	2822003602619800
17	Mukthapuram	2855305339595197	2822003602620400
18	Nagareddipalle	2855305339595207	2822003602621400
19	Nakkalagutta Palle	2855305339595206	2822003602621300
20	Peddachigullarevu	2855305339595195	2822003602620200
21	S.Bandlapalle	2855305339595192	2822003602619900
22	Sanevaripalle	2855305339595209	2822003602621600
23	Sankepalle	2855305339595199	2822003602620600
24	Sankepalle Brahmanapalle	2855305339595200	2822003602620700
25	Thappetavaripalle	2855305339595213	2822003602622000
26	Thimmanayanipalem	2855305339595202	2822003602620900
27	Uppalapadu	2855305339595196	2822003602620300

**Census of India 2011- Village Directory
Amenities and Land use (As on 2009)**

Name of District : Anantapur

Location Code No.: 0553

Name of Mandal Parishad : Mudigubba

Location Code No.: 1006

Sl. No.	Name of Village	Location code no.	Total area of the village (in hectares rounded up to one decimal place)	Total population (2011 census)	Number of households (2011 census)	Number of educational amenities available (If not available within the village, the distance range code viz; a for < 5 Kms, b for 5-10 Kms and c for 10+ kms of nearest place where facility is available is given).									
						Pre-Primary school (PP)	Primary school (P)	Middle school (M)	Secondary School (S)	Senior Secondary school (SS)	Degree college of arts science & commerce (ASC)	Engineering college(EC)	Medical college (MC)	Management institute (MI)	Polytechnic (Pt)
1	2	3	4	5	6	7	8	9	10	11	12	13	14	15	16
541	Chinnakotla	595188	1767	1164	310	c	5	c	c	c	c	c	c	c	c
542	Budanampalle	595189	1303	1662	394	c	2	1	b	c	c	c	c	c	c
543	Kodavandlapalle	595190	2083	2898	739	c	5	1	1	c	c	c	c	c	c
544	Marthadu	595191	1341	1597	443	c	2	1	b	c	c	c	c	c	c
545	S.Bandlapalle	595192	607	572	147	a	1	b	b	c	c	c	c	c	c
546	Gandlavandlapalle	595193	455	689	159	c	1	b	c	c	c	c	c	c	c
547	Brahmadevaramari	595194	643	1324	338	c	2	c	c	c	c	c	c	c	c
548	Peddachigullarevu	595195	1267	1365	346	c	2	a	a	c	c	c	c	c	c
549	Uppalapadu	595196	1142	1198	315	c	2	1	1	c	c	c	c	c	c
550	Mukthapuram	595197	2380	695	195	c	2	c	c	c	c	c	c	c	c
551	Jonnalakothapalle	595198	1640	3847	1026	b	6	2	b	b	b	c	c	c	c
552	Sankepalle	595199	2486	2340	634	b	5	1	b	b	b	c	c	c	c
553	Sankepalle Brahmanapalle	595200	955	1117	277	b	2	1	b	b	b	c	c	c	c
554	Dorigallu	595201	8060	5856	1499	b	7	2	b	b	b	c	c	c	c
555	Thimmanayanipalem	595202	1185	824	195	c	1	1	b	c	c	c	c	c	c
556	Gunjepalle	595203	3878	16626	4159	6	11	8	8	7	1	c	c	c	c
557	Chagapuram	595204	187	0	0										
558	Mangalamadaka	595205	2007	3253	867	c	6	2	c	c	c	c	c	c	c
559	Nakkalagutta Palle	595206	111	311	86	c	2	a	c	c	c	c	c	c	c
560	Nagareddipalle	595207	1246	920	250	b	1	c	c	c	c	c	c	c	c
561	Malakavemula	595208	1007	1895	507	a	2	1	1	c	c	c	c	c	c
562	Sanevaripalle	595209	2849	1545	413	1	5	1	1	c	c	c	c	c	c
563	Devaragudipalle	595210	677	829	228	c	2	b	b	c	c	c	c	c	c

**Census of India 2011- Village Directory
Amenities and Land use (As on 2009)**

Name of District : Anantapur

Location Code No.: 0553

Name of Mandal Parishad : Mudigubba

Location Code No.: 1006

Number of educational amenities available (If not available within the village, the distance range code viz; a for <5 Kms, b for 5-10 Kms and c for 10+ kms of nearest place where facility is available is given).				Number of Medical Amenities available. (If not available within the village, the distance range code viz; a for < 5 Kms, b for 5-10 Kms and c for 10+ kms of nearest place where facility is available is given).										Name of Village	Sl. No.	
Vocational training school /ITI	Non-formal training centre (NFTC)	Special school for disabled (SSD)	Others (specify)	Community health centre (CHC)	Primary health centre (PHC)	Primary health sub centre (PHS)	Maternity and child welfare centre (MCW)	T. B. clinic (TBC)	Hospital-allopathic (HA)	Hospital-alternative medicine (HO)	Dispensary (D)	Veterinary hospital (VH)	Mobile health clinic (MHC)			Family welfare centre (FWC)
17	18	19	20	21	22	23	24	25	26	27	28	29	30	31	2	1
c	c	c		c	c	a	c	c	c	c	c	c	c	c	Chinnakotla	541
c	c	c		c	b	b	c	c	c	c	c	c	c	c	Budanampalle	542
c	c	c		c	c	1	c	c	c	c	c	c	1	c	Kodavandlapalle	543
c	c	c		c	c	1	c	c	c	c	c	c	1	c	Marthadu	544
c	c	c		c	c	b	c	c	c	c	c	c	1	c	S.Bandlapalle	545
c	c	c		c	c	a	c	c	c	c	c	c	1	c	Gandlavandlapalle	546
c	c	c		c	c	a	c	c	c	c	c	c	1	c	Brahmadevaramari	547
c	c	c		c	b	a	c	c	c	c	c	c	1	c	Peddachigullarevu	548
c	c	c		c	c	1	c	c	c	c	c	c	c	c	Uppalapadu	549
c	c	c		c	c	1	c	c	c	c	c	c	c	c	Mukthapuram	550
b	c	c		c	b	b	c	c	c	c	b	b	b	c	Jonnalakothapalle	551
b	c	c		c	b	1	c	c	c	c	b	b	1	c	Sankepalle	552
b	c	c		c	b	a	c	c	c	c	b	b	b	c	Sankepalle Brahmanapalle	553
b	c	c		c	b	1	c	c	c	c	b	b	1	c	Dorigallu	554
c	c	c		c	b	a	c	c	c	c	c	c	1	c	Thimmanayanipalem	555
a	c	c		c	1	1	c	c	c	c	1	1	1	1	Gunjepalle	556
															Chagapuram	557
c	c	c		c	b	a	c	c	c	c	c	c	1	c	Mangalamadaka	558
c	c	c		c	c	b	c	c	c	c	c	c	c	c	Nakkalagutta Palle	559
c	c	c		c	c	b	c	c	c	c	c	c	c	c	Nagareddipalle	560
c	c	c		c	c	1	c	c	c	c	c	c	1	c	Malakavemula	561
c	c	c		c	c	1	c	c	c	c	c	c	c	c	Sanevaripalle	562
c	c	c		c	b	b	c	c	c	c	c	c	1	c	Devaragudipalle	563

**Census of India 2011- Village Directory
Amenities and Land use (As on 2009)**

Name of District : Anantapur

Location Code No.: 0553

Name of Mandal Parishad : Mudigubba

Location Code No.: 1006

Sl. No.	Name of Village	Number of Non-Government Medical Amenities available.							Availability of drinking water - Yes / No							
		Charitable non Govt. hospital/Nursing home.	Medical practitioner with MBBS Degree	Medical practitioner with other degree	Medical practitioner with no degree	Traditional practitioner and faith healer	Medicine Shop	Others	Tap water (Treated/Untreated)	Well water (Covered / Uncovered well)	Hand Pump	Tube wells / Bore well	Spring	River / Canal	Tank / Pond / Lake	Others
1	2	32	33	34	35	36	37	38	39	40	41	42	43	44	45	46
541	Chinnakotla	0	0	0	0	0	0	0	Yes	Yes	Yes	Yes	No	No	No	No
542	Budanampalle	0	0	0	0	0	0	0	Yes	No	Yes	Yes	No	No	No	No
543	Kodavandlapalle	0	0	0	1	0	0	0	Yes	Yes	Yes	Yes	No	No	No	No
544	Marthadu	0	0	0	0	0	0	0	Yes	Yes	Yes	Yes	No	No	No	No
545	S.Bandlapalle	0	0	0	0	0	0	0	Yes	Yes	Yes	Yes	No	No	No	No
546	Gandlavandlapalle	0	0	0	0	0	0	0	Yes	Yes	Yes	Yes	No	No	No	No
547	Brahmadevamarri	0	0	0	0	0	0	0	Yes	Yes	Yes	Yes	No	No	No	No
548	Peddachigullarevu	0	0	0	0	0	0	0	Yes	Yes	Yes	Yes	No	No	No	No
549	Uppalapadu	0	0	2	0	0	1	0	Yes	Yes	Yes	Yes	No	No	No	No
550	Mukthapuram	0	0	0	1	0	0	0	Yes	Yes	Yes	Yes	No	No	No	No
551	Jonnalakothapalle	0	0	0	0	0	0	0	Yes	Yes	Yes	Yes	No	No	No	No
552	Sankepalle	0	0	0	0	0	1	0	Yes	Yes	Yes	Yes	No	No	No	No
553	Sankepalle Brahmanapalle	0	0	0	0	0	0	0	Yes	Yes	Yes	Yes	No	No	No	No
554	Dorigallu	0	0	0	5	0	0	0	Yes	Yes	Yes	Yes	No	No	Yes	No
555	Thimmanayanipalem	0	0	0	0	0	0	0	Yes	Yes	Yes	Yes	No	No	No	No
556	Gunjepalle	0	3	9	0	0	6	0	Yes	Yes	Yes	Yes	No	No	No	No
557	Chagapuram															
558	Mangalamadaka	0	0	0	0	0	0	0	Yes	Yes	Yes	Yes	No	No	No	No
559	Nakkalagutta Palle	0	0	0	0	0	0	0	Yes	Yes	Yes	Yes	No	No	No	No
560	Nagareddipalle	0	0	0	0	0	0	0	Yes	Yes	Yes	Yes	No	No	No	No
561	Malakavemula	0	0	0	4	0	5	0	Yes	Yes	Yes	Yes	No	No	No	No
562	Sanevaripalle	0	0	0	5	0	3	0	Yes	Yes	Yes	Yes	No	No	No	No
563	Devaragudipalle	0	0	0	0	0	0	0	Yes	Yes	Yes	Yes	No	No	No	No

**Census of India 2011- Village Directory
Amenities and Land use (As on 2009)**

Name of District : Anantapur

Location Code No.: 0553

Name of Mandal Parishad : Mudigubba

Location Code No.: 1006

Availability of toilet & others Yes / No				Communication and transport facilities (If amenities available code -Yes is given except for Village Pin Code ,If not available within the village , the distance range code viz; a for < 5 Kms, b for 5-10 Kms and c for 10+ kms of nearest place where facility is available is given).								Name of Village	Sl. No.
Community toilet including bath.	Community toilet excluding bath.	Rural sanitary mart or sanitary hardware outlet available near the village.	Community bio- gas or recycle of waste for productive use.	Post office(PO)	Sub post office (SPO)	Post & Telegraph office (P&TO)	Village Pin Code	Telephones (Land lines)	Public call office (PCO)	Mobile phone coverage	Internet cafes/ Common service centre (CSC)		
47	48	49	50	51	52	53	54	55	56	57	58	2	1
No	No	No	No	a	Yes	c	515631	Yes	c	Yes	c	Chinnakotla	541
No	No	No	No	a	Yes	c	515511	Yes	Yes	Yes	c	Budanampalle	542
No	No	No	No	Yes	Yes	c	515511	Yes	Yes	Yes	c	Kodavandlapalle	543
No	No	No	No	Yes	Yes	c	515511	Yes	c	Yes	c	Marthadu	544
No	No	No	No	a	b	c	515511	Yes	Yes	Yes	c	S.Bandlapalle	545
No	No	No	No	a	Yes	c	515511	Yes	Yes	Yes	c	Gandlavandlapalle	546
No	No	No	No	a	b	c	515511	Yes	c	Yes	c	Brahmadevaramarri	547
No	No	No	No	a	Yes	c	515631	Yes	c	Yes	c	Peddachigullarevu	548
No	No	No	No	a	Yes	c	515631	Yes	c	Yes	c	Uppalapadu	549
No	No	No	No	a	Yes	c	515159	Yes	c	Yes	c	Mukthapuram	550
No	No	No	No	Yes	Yes	b	515159	Yes	Yes	Yes	b	Jonnalakothapalle	551
No	No	No	No	Yes	Yes	b	515511	Yes	Yes	Yes	b	Sankepalle	552
No	No	No	No	a	b	b	515511	Yes	b	Yes	b	Sankepalle Brahmanapalle	553
No	No	No	No	Yes	Yes	b	515511	Yes	b	Yes	b	Dorigallu	554
No	No	No	No	a	b	c	515541	Yes	Yes	Yes	c	Thimmanayanipalem	555
No	No	No	No	Yes	Yes	Yes	515159	Yes	Yes	Yes	Yes	Gunjepalle	556
												Chagapuram	557
No	No	No	No	Yes	Yes	c	515159	Yes	Yes	Yes	c	Mangalamadaka	558
No	No	No	No	a	b	c	515159	Yes	Yes	Yes	c	Nakkalagutta Palle	559
No	No	No	No	a	b	c	515501	Yes	Yes	Yes	c	Nagareddipalle	560
No	No	No	No	a	Yes	c	515501	Yes	Yes	Yes	c	Malakavemula	561
No	No	No	No	a	Yes	c	515501	Yes	Yes	Yes	c	Sanevaripalle	562
No	No	No	No	a	b	c	515541	Yes	Yes	Yes	c	Devaragudipalle	563

**Census of India 2011- Village Directory
Amenities and Land use (As on 2009)**

Name of District : Anantapur

Location Code No.: 0553

Name of Mandal Parishad : Mudigubba

Location Code No.: 1006

Sl. No.	Name of Village	Communication and transport facilities (If amenities available code -Yes is given except for Village Pin Code, If not available within the village, the distance range code viz; a for < 5 Kms, b for 5-10 Kms and c for 10+ kms of nearest place where facility is available is given).									
		Private courier facility	Bus service (Public & Private)	Railway stations	Auto/Modified Autos	Taxis and Vans	Tractors	Cycle-pulled rickshaws(Manual & Machine driven)	Carts driven by animals	Sea /River ferry service	
1	2	59	60	61	62	63	64	65	66	67	
541	Chinnakotla	c	Yes	c	Yes	c	Yes		Yes		
542	Budanampalle	c	Yes	c	Yes	c	Yes		Yes		
543	Kodavandlapalle	c	Yes	c	Yes	c	Yes		Yes		
544	Marthadu	c	Yes	c	Yes	c	Yes		Yes		
545	S.Bandlapalle	c	Yes	c	Yes	c	Yes		Yes		
546	Gandlavandlapalle	c	Yes	c	Yes	c	Yes		Yes		
547	Brahmadevaramarri	c	c	c	Yes	c	Yes		Yes		
548	Peddachigullarevu	c	c	c	Yes	c	Yes		Yes		
549	Uppalapadu	c	Yes	c	Yes	c	Yes		Yes		
550	Mukthapuram	c	Yes	c	Yes	c	Yes		Yes		
551	Jonnalakothapalle	b	Yes	b	b	b	Yes		Yes		
552	Sankepalle	b	Yes	b	b	b	Yes		Yes		
553	Sankepalle Brahmanapalle	b	Yes	b	Yes	b	Yes		Yes		
554	Dorigallu	b	Yes	b	Yes	b	Yes		Yes		
555	Thimmanayanipalem	c	Yes	c	c	c	Yes		Yes		
556	Gunjepalle	Yes	Yes	Yes	Yes	Yes	c		c		
557	Chagapuram										
558	Mangalamadaka	c	Yes	c	Yes	c	Yes		Yes		
559	Nakkalagutta Palle	c	Yes	c	Yes	c	Yes		Yes		
560	Nagareddipalle	c	Yes	c	Yes	c	Yes		Yes		
561	Malakavemula	c	Yes	Yes	Yes	c	Yes		Yes		
562	Sanevaripalle	c	Yes	c	Yes	c	Yes		Yes		
563	Devaragudipalle	c	Yes	c	c	c	Yes		Yes		

**Census of India 2011- Village Directory
Amenities and Land use (As on 2009)**

Name of District : Anantapur

Location Code No.: 0553

Name of Mandal Parishad : Mudigubba

Location Code No.: 1006

Village connected to highways,village roads, banks & credit societies (If amenities available code -Yes is given, If not available within the village , the distance range code viz; a for < 5 Kms, b for 5-10 Kms and c for 10+ kms of nearest place where facility is available is given).												Name of Village	Sl. No.
Connected to national highway(NH)	Connected to state highway(SH)	Connected to major district road (MDR)	Connected to others district road	Pucca roads	Kutchcha roads	Water bounded macadam(WBM) roads	Navigable waterway (river/canal)(NW)	Footpaths (FP)	Commercial & Co-operative Banks	ATM	Agricultural Credit Societies		
68	69	70	71	72	73	74	75	76	77	78	79	2	1
c	c	Yes	Yes	Yes	Yes	b		Yes	a	a	c	Chinnakotla	541
c	c	Yes	Yes	Yes	Yes	b		Yes	b	b	c	Budanampalle	542
c	c	Yes	Yes	Yes	Yes	Yes		Yes	a	a	c	Kodavandlapalle	543
c	c	Yes	Yes	Yes	Yes	b		Yes	a	a	c	Marthadu	544
c	c	Yes	Yes	Yes	Yes	b		Yes	b	b	c	S.Bandlapalle	545
b	b	Yes	Yes	Yes	Yes	b		Yes	b	b	c	Gandlavandlapalle	546
a	a	Yes	Yes	Yes	Yes	b		Yes	a	a	c	Brahmadevamarri	547
b	b	Yes	Yes	Yes	Yes	b		Yes	b	b	c	Peddachigullarevu	548
a	a	Yes	Yes	Yes	Yes	b		Yes	a	a	c	Uppalapadu	549
b	b	c	Yes	Yes	Yes	b		Yes	b	b	c	Mukthapuram	550
Yes	a	Yes	Yes	Yes	Yes	Yes		Yes	b	b	b	Jonnalakothapalle	551
a	a	Yes	Yes	Yes	Yes	Yes		Yes	b	b	b	Sankepalle	552
b	b	Yes	Yes	Yes	Yes	b		Yes	b	b	b	Sankepalle Brahmanapalle	553
b	b	Yes	Yes	Yes	Yes	Yes		Yes	b	b	b	Dorigallu	554
c	c	c	Yes	Yes	Yes	b		Yes	b	b	c	Thimmanayanipalem	555
Yes	Yes	Yes	Yes	Yes	Yes	Yes		Yes	Yes	Yes	Yes	Gunjepalle	556
												Chagapuram	557
c	c	Yes	Yes	Yes	Yes	Yes		Yes	b	b	c	Mangalamadaka	558
c	c	Yes	Yes	a	Yes	b		Yes	b	b	c	Nakkalagutta Palle	559
Yes	b	Yes	Yes	Yes	Yes	b		Yes	b	b	c	Nagareddipalle	560
Yes	a	Yes	Yes	Yes	Yes	b		Yes	a	b	c	Malakavemula	561
Yes	a	Yes	Yes	Yes	Yes	b		Yes	b	b	c	Sanevaripalle	562
b	c	Yes	Yes	Yes	Yes	b		Yes	b	b	c	Devaragudipalle	563

**Census of India 2011- Village Directory
Amenities and Land use (As on 2009)**

Name of District : Anantapur

Location Code No.: 0553

Name of Mandal Parishad : Mudigubba

Location Code No.: 1006

Sl. No.	Name of Village	Availability of miscellaneous facilities (If amenities available code -Yes is given, If not available within the village, the distance range code viz; a for < 5 Kms, b for 5-10 Kms and c for 10+ kms of nearest place where facility is available is given).										
		Self-Help Group (SHG)	Public distribution system (PDS) shop	Mandis / Regular market	Weekly Haat	Agricultural marketing society	Integrated Child Development Scheme (Nutritional Centres)	Anganwadi Centre (Nutritional Centres)	Others (Nutritional Centres)	ASHA (Accredited Social Health Activist)	Community centre with/without TV	
1	2	80	81	82	83	84	85	86	87	88	89	
541	Chinnakotla	Yes	Yes	c	c	c	Yes	Yes	Yes	Yes	c	
542	Budanampalle	Yes	Yes	c	c	c	Yes	Yes	Yes	Yes	c	
543	Kodavandlapalle	Yes	Yes	c	c	c	Yes	Yes	Yes	Yes	c	
544	Marthadu	Yes	Yes	c	c	c	Yes	Yes	Yes	Yes	c	
545	S.Bandlapalle	Yes	Yes	c	b	c	Yes	Yes	Yes	Yes	c	
546	Gandlavandlapalle	Yes	Yes	c	b	c	Yes	Yes	Yes	Yes	c	
547	Brahmadevamarri	Yes	Yes	c	b	c	Yes	Yes	Yes	Yes	c	
548	Peddachigullarevu	Yes	Yes	c	b	c	Yes	Yes	Yes	Yes	c	
549	Uppalapadu	Yes	Yes	c	c	c	Yes	Yes	Yes	Yes	c	
550	Mukthapuram	Yes	Yes	c	c	c	Yes	Yes	Yes	Yes	c	
551	Jonnalakothapalle	Yes	Yes	b	c	c	Yes	Yes	Yes	Yes	b	
552	Sankepalle	Yes	Yes	b	c	c	Yes	Yes	Yes	Yes	b	
553	Sankepalle Brahmanapalle	Yes	Yes	b	c	c	Yes	Yes	Yes	Yes	b	
554	Dorigallu	Yes	Yes	b	c	c	Yes	Yes	Yes	Yes	b	
555	Thimmanayanipalem	Yes	Yes	c	c	c	Yes	Yes	Yes	Yes	c	
556	Gunjepalle	Yes	Yes	Yes	Yes	c	Yes	Yes	Yes	Yes	Yes	
557	Chagapuram											
558	Mangalamadaka	Yes	Yes	c	c	c	Yes	Yes	Yes	Yes	c	
559	Nakkalagutta Palle	Yes	b	c	c	c	Yes	b	Yes	Yes	c	
560	Nagareddipalle	Yes	Yes	c	c	c	Yes	Yes	Yes	Yes	c	
561	Malakavemula	Yes	Yes	c	c	c	Yes	Yes	Yes	Yes	c	
562	Sanevaripalle	Yes	Yes	c	b	c	Yes	Yes	Yes	Yes	c	
563	Devaragudipalle	Yes	Yes	c	b	c	Yes	Yes	Yes	Yes	c	

**Census of India 2011- Village Directory
Amenities and Land use (As on 2009)**

Name of District : Anantapur

Location Code No.: 0553

Name of Mandal Parishad : Mudigubba

Location Code No.: 1006

Availability of miscellaneous facilities (If amenities available code -Yes is given, If not available within the village, the distance range code viz: a for < 5 Kms, b for 5-10 Kms and c for 10+ kms of nearest place where facility is available is given).								Availability of electricity (Yes/No)				Nearest Town		Name of Village	Sl. No.
Sports Field,	Sports Club / Recreation Centre	Cinema / Video Hall	Public Library	Public Reading Room	Newspaper Supply	Assembly Polling station	Birth & Death Registration Office	Power Supply for Domestic Use (ED)	Power Supply for Agricultural Use (EAG)	Power Supply for Commercial Use (EC)	Power Supply for All Uses (EA)	Name	Distance range code i.e. a for <5 Kms, b for 5-10 Kms and c for 10+ kms		
90	91	92	93	94	95	96	97	98	99	100	101	102	103	2	1
c	c	c	c	c	Yes	Yes	Yes	Yes	Yes	Yes	Yes	Kadiri	c	Chinnakotla	541
c	c	c	c	c	Yes	Yes	Yes	Yes	Yes	Yes	Yes	Kadiri	c	Budanampalle	542
c	c	c	Yes	Yes	Yes	Yes	Yes	Yes	Yes	Yes	Yes	Kadiri	c	Kodavandlapalle	543
c	c	c	Yes	Yes	Yes	Yes	Yes	Yes	Yes	Yes	Yes	Kadiri	c	Marthadu	544
c	c	c	c	c	Yes	b	b	Yes	Yes	Yes	Yes	Kadiri	c	S.Bandlapalle	545
c	c	c	c	c	Yes	Yes	Yes	Yes	Yes	Yes	Yes	Kadiri	c	Gandlavandlapalle	546
c	c	c	c	c	Yes	Yes	Yes	Yes	Yes	Yes	Yes	Kadiri	c	Brahmadevamarri	547
c	c	c	c	c	Yes	Yes	Yes	Yes	Yes	Yes	Yes	Kadiri	c	Peddachigullarevu	548
c	c	c	c	c	Yes	Yes	Yes	Yes	Yes	Yes	Yes	Kadiri	c	Uppalapadu	549
c	c	c	c	c	Yes	Yes	Yes	Yes	Yes	Yes	Yes	Kadiri	c	Mukthapuram	550
b	b	b	b	b	Yes	Yes	Yes	Yes	Yes	Yes	Yes	Kadiri	c	Jonnalakothapalle	551
b	b	b	b	b	Yes	Yes	Yes	Yes	Yes	Yes	Yes	Kadiri	c	Sankepalle	552
b	b	b	b	b	Yes	Yes	Yes	Yes	Yes	Yes	Yes	Kadiri	c	Sankepalle Brahmanapalle	553
b	b	b	b	b	Yes	Yes	Yes	Yes	Yes	Yes	Yes	Kadiri	c	Dorigallu	554
c	c	c	c	c	Yes	Yes	b	Yes	Yes	Yes	Yes	Kadiri	c	Thimmanayanipalem	555
Yes	Yes	c	Yes	Yes	Yes	Yes	Yes	Yes	Yes	Yes	Yes	Kadiri	c	Gunjepalle	556
												Kadiri	c	Chagapuram	557
c	c	c	c	c	Yes	Yes	Yes	Yes	Yes	Yes	Yes	Kadiri	c	Mangalamadaka	558
c	c	c	c	c	Yes	b	b	Yes	Yes	Yes	Yes	Kadiri	c	Nakkalagutta Palle	559
c	c	c	c	c	Yes	Yes	Yes	Yes	Yes	Yes	Yes	Kadiri	c	Nagareddipalle	560
c	c	c	c	c	Yes	Yes	Yes	Yes	Yes	Yes	Yes	Kadiri	c	Malakavemula	561
c	c	c	c	c	Yes	Yes	Yes	Yes	Yes	Yes	Yes	Kadiri	c	Sanevaripalle	562
c	c	c	c	c	Yes	Yes	b	Yes	Yes	Yes	Yes	Kadiri	c	Devaragudipalle	563

**Census of India 2011- Village Directory
Amenities and Land use (As on 2009)**

Name of District : Anantapur

Location Code No.: 0553

Name of Mandal Parishad : Mudigubba

Location Code No.: 1006

Sl. No.	Name of Village	Land Use										
		Area under different types of land use (in hectares rounded up to one decimal place)										
1	2	104	105	106	107	108	109	110	111	112	113	114
		Forests	Area under Non-agricultural Uses	Barren and Un-cultivable land	Permanent Pastures and Other Grazing Lands	Land Under Miscellaneous Tree Crops etc.	Culturable Waste Land	Fallow lands other than current fallows	Current Fallows	Net Area Sown	Total Irrigated Land Area	Total Un-irrigated Land Area
541	Chinnakotla	0	144.9	80.6	10.1	0.8	0	363.1	500.2	667.3	21	1509.6
542	Budanampalle	0	21	100.8	27	0	0	97.9	161.1	895.2	88.6	1065.6
543	Kodavandlapalle	1.2	68.8	129.9	74.1	28.8	0	298.2	509.5	972.4	23.2	1757
544	Marthadu	0	16.2	76.1	32	0	0	183.2	199.1	834.5	13	1203.8
545	S.Bandlapalle	0	10.1	131.9	0	0	0	0	19.8	445.1	95.1	369.9
546	Gandlavandlapalle	0	23.9	10.1	6.1	0	0	0	0	414.9	19.2	395.8
547	Brahmadevaramarri	0	40.1	40.9	19.8	0	0	53	41.7	447.6	21.1	521.2
548	Peddachigullarevu	0	27.1	155.4	27.9	2	0	0	0	1054.5	24.8	1029.7
549	Uppalapadu	0	21	233.9	0	0	0	36	81.8	769.3	32.1	854.9
550	Mukthapuram	0	102	378	163.9	0	0	167.1	1101.6	467.4	18.9	1717.2
551	Jonnalakothapalle	0	38	0	100	0	0	422.5	589.4	490.1	18	1484
552	Sankepalle	0	46.9	63.9	191.8	0	0	337.5	177.3	1668.5	31.7	2151.6
553	Sankepalle Brahmanapalle	0	80.9	133.1	8.1	0	0	46.1	52	634.7	99.5	633.3
554	Dorigallu	787.6	363.8	2046	383.6	0	0	479.2	1994.2	2005.6	28.7	4450.3
555	Thimmanayanipalem	412.1	59	120.9	69.3	4	0	17.4	0.8	501.5	13.2	506.5
556	Gunjepalle	0	57.9	605.8	56.7	0	0	0	1379.5	1778.2	48	3109.7
557	Chagapuram	0	0	16.6	0	0	0	0	9.7	160.7	11	159.4
558	Mangalamadaka	160	78.1	258.9	57.1	0	0	111.5	370.7	970.8	26	1427
559	Nakkalagutta Palle	0	0	46.3	0	0	10	0	0	54.7	9	45.7
560	Nagareddipalle	0	0	95.1	34.8	0	0	146.1	268.7	701.3	56.2	1059.9
561	Malakavemula	80.9	25.2	25.1	0	10.1	0	34.5	94.3	736.9	12.1	853.6
562	Sanevaripalle	0	25.9	919.4	25.9	0	27.5	229.9	395.4	1225	25	1825.2
563	Devaragudipalle	0	4.9	199.9	4.9	0	0	97.5	34.4	335.5	29	438.4

**Census of India 2011- Village Directory
Amenities and Land use (As on 2009)**

Name of District : Anantapur

Location Code No.: 0553

Name of Mandal Parishad : Mudigubba

Location Code No.: 1006

Land Use					Name of three most important commodities manufactured			Name of Village	Sl. No.					
Area irrigated by source (in hectare).					First	Second	Third							
Canals (C)	Wells/Tube-wells(W/TW)	Tanks/Lakes(T/L)	Water Falls(WF)	Others(O)	115	116	117	118	119	120	121	122	2	1
0	21	0	0	0									Chinnakotla	541
0	66	22.6	0	0									Budanampalle	542
0	23.2	0	0	0									Kodavandlapalle	543
0	13	0	0	0									Marthadu	544
0	95.1	0	0	0									S.Bandlapalle	545
0	19.2	0	0	0									Gandlavandlapalle	546
0	21.1	0	0	0									Brahmadevamarri	547
0	24.8	0	0	0									Peddachigullarevu	548
0	0	32.1	0	0									Uppalapadu	549
0	18.9	0	0	0									Mukthapuram	550
0	18	0	0	0									Jonnalakothapalle	551
0	31.7	0	0	0									Sankepalle	552
0	77.7	21.8	0	0									Sankepalle Brahmanapalle	553
0	28.7	0	0	0									Dorigallu	554
0	13.2	0	0	0									Thimmanayanipalem	555
0	48	0	0	0									Gunjepalle	556
0	11	0	0	0									Chagapuram	557
0	26	0	0	0									Mangalamadaka	558
0	9	0	0	0									Nakkalagutta Palle	559
0	56.2	0	0	0									Nagareddipalle	560
0	12.1	0	0	0									Malakavemula	561
0	25	0	0	0									Sanevaripalle	562
0	29	0	0	0									Devaragudipalle	563

**Census of India 2011- Village Directory
Amenities and Land use (As on 2009)**

Name of District : Anantapur

Location Code No.: 0553

Name of Mandal Parishad : Mudigubba

Location Code No.: 1006

Sl. No.	Name of Village	Location code no.	Total area of the village (in hectares rounded up to one decimal place)	Total population (2011 census)	Number of households (2011 census)	Number of educational amenities available (If not available within the village, the distance range code viz; a for < 5 Kms, b for 5-10 Kms and c for 10+ kms of nearest place where facility is available is given).									
						Pre-Primary school (PP)	Primary school (P)	Middle school (M)	Secondary School (S)	Senior Secondary school (SS)	Degree college of arts science & commerce (ASC)	Engineering college(EC)	Medical college (MC)	Management institute (MI)	Polytechnic (Pt)
1	2	3	4	5	6	7	8	9	10	11	12	13	14	15	16
564	Ellareddipalle	595211	897	367	97	c	1	c	c	c	c	c	c	c	c
565	Mallepalle	595212	2496	3248	837	c	8	1	1	c	c	c	c	c	c
566	Thappetavaripalle	595213	956	856	216	c	1	b	c	c	c	c	c	c	c
567	Kondagattupalle	595214	2471	3471	854	c	8	1	b	c	c	c	c	c	c
Total			46096	60469	15531	7	92	25	13	7	1	0	0	0	0

**Census of India 2011- Village Directory
Amenities and Land use (As on 2009)**

Name of District : Anantapur

Location Code No.: 0553

Name of Mandal Parishad : Mudigubba

Location Code No.: 1006

Number of educational amenities available (If not available within the village, the distance range code viz; a for <5 Kms, b for 5-10 Kms and c for 10+ kms of nearest place where facility is available is given).				Number of Medical Amenities available. (If not available within the village, the distance range code viz; a for < 5 Kms, b for 5-10 Kms and c for 10+ kms of nearest place where facility is available is given).										Name of Village	Sl. No.	
Vocational training school /ITI	Non-formal training centre (NFTC)	Special school for disabled (SSD)	Others (specify)	Community health centre (CHC)	Primary health centre (PHC)	Primary health sub centre (PHS)	Maternity and child welfare centre (MCW)	T. B. clinic (TBC)	Hospital-allopathic (HA)	Hospital-alternative medicine (HO)	Dispensary (D)	Veterinary hospital (VH)	Mobile health clinic (MHC)			Family welfare centre (FWC)
17	18	19	20	21	22	23	24	25	26	27	28	29	30	31	2	1
c	c	c		c	b	a	c	c	c	c	c	c	c	c	Ellareddipalle	564
c	c	c		c	c	1	c	c	c	c	c	1	c	c	Mallepalle	565
c	c	c		c	c	b	c	c	c	c	c	b	c	c	Thappetavaripalle	566
c	c	c		c	c	1	c	c	c	c	c	b	1	c	Kondagattupalle	567
0	0	0	0	0	1	11	0	0	0	0	1	2	14	1		

**Census of India 2011- Village Directory
Amenities and Land use (As on 2009)**

Name of District : Anantapur

Location Code No.: 0553

Name of Mandal Parishad : Mudigubba

Location Code No.: 1006

Sl. No.	Name of Village	Number of Non-Government Medical Amenities available.							Availability of drinking water - Yes / No							
		Charitable non Govt. hospital/Nursing home.	Medical practitioner with MBBS Degree	Medical practitioner with other degree	Medical practitioner with no degree	Traditional practitioner and faith healer	Medicine Shop	Others	Tap water (Treated/Untreated)	Well water (Covered / Uncovered well)	Hand Pump	Tube wells / Bore well	Spring	River / Canal	Tank / Pond / Lake	Others
1	2	32	33	34	35	36	37	38	39	40	41	42	43	44	45	46
564	Ellareddipalle	0	0	0	0	0	0	0	Yes	Yes	Yes	Yes	No	No	No	No
565	Mallepalle	0	0	2	0	0	0	0	Yes	Yes	Yes	Yes	No	No	No	No
566	Thappetaripalle	0	0	0	0	0	0	0	Yes	Yes	Yes	Yes	No	No	No	No
567	Kondagattupalle	0	0	0	1	0	0	0	Yes	Yes	Yes	Yes	No	No	No	No
Total		0	3	13	17	0	16	0	26	25	26	26	0	0	1	0

**Census of India 2011- Village Directory
Amenities and Land use (As on 2009)**

Name of District : Anantapur

Location Code No.: 0553

Name of Mandal Parishad : Mudigubba

Location Code No.: 1006

Availability of toilet & others Yes / No				Communication and transport facilities (If amenities available code -Yes is given except for Village Pin Code ,If not available within the village , the distance range code viz; a for < 5 Kms, b for 5-10 Kms and c for 10+ kms of nearest place where facility is available is given).								Name of Village	Sl. No.
Community toilet including bath.	Community toilet excluding bath.	Rural sanitary mart or sanitary hardware outlet available near the village.	Community bio- gas or recycle of waste for productive use.	Post office(PO)	Sub post office (SPO)	Post & Telegraph office (P&TO)	Village Pin Code	Telephones (Land lines)	Public call office (PCO)	Mobile phone coverage	Internet cafes/ Common service centre (CSC)		
47	48	49	50	51	52	53	54	55	56	57	58	2	1
No	No	No	No	a	a	c	515541	Yes	Yes	Yes	c	Ellareddipalle	564
No	No	No	No	Yes	Yes	c	515541	Yes	Yes	Yes	c	Mallepalle	565
No	No	No	No	a	b	c	515541	Yes	Yes	Yes	c	Thappetavaripalle	566
No	No	No	No	Yes	Yes	c	515541	Yes	Yes	Yes	c	Kondagattupalle	567
0	0	0	0	9	17	1		26	18	26	1		

**Census of India 2011- Village Directory
Amenities and Land use (As on 2009)**

Name of District : Anantapur

Location Code No.: 0553

Name of Mandal Parishad : Mudigubba

Location Code No.: 1006

Sl. No.	Name of Village	Communication and transport facilities (If amenities available code -Yes is given except for Village Pin Code, If not available within the village, the distance range code viz; a for < 5 Kms, b for 5-10 Kms and c for 10+ kms of nearest place where facility is available is given).									
		Private courier facility	Bus service (Public & Private)	Railway stations	Auto/Modified Autos	Taxis and Vans	Tractors	Cycle-pulled rickshaws(Manual & Machine driven)	Carts driven by animals	Sea /River ferry service	
1	2	59	60	61	62	63	64	65	66	67	
564	Ellareddipalle	c	Yes	c	Yes	c	Yes		Yes		
565	Mallepalle	c	Yes	c	Yes	c	Yes		Yes		
566	Thappetavaripalle	c	Yes	c	Yes	c	Yes		Yes		
567	Kondagattupalle	c	Yes	c	Yes	c	Yes		Yes		
Total		1	24	2	22	1	25	0	25	0	

**Census of India 2011- Village Directory
Amenities and Land use (As on 2009)**

Name of District : Anantapur

Location Code No.: 0553

Name of Mandal Parishad : Mudigubba

Location Code No.: 1006

Village connected to highways,village roads, banks & credit societies (If amenities available code -Yes is given, If not available within the village , the distance range code viz; a for < 5 Kms, b for 5-10 Kms and c for 10+ kms of nearest place where facility is available is given).												Name of Village	Sl. No.
68 Connected to national highway(NH)	69 Connected to state highway(SH)	70 Connected to major district road (MDR)	71 Connected to others district road	72 Pucca roads	73 Kutchcha roads	74 Water bounded macadam(WBM) roads	75 Navigable waterway (river/canal)(NW)	76 Footpaths (FP)	77 Commercial & Co-operative Banks	78 ATM	79 Agricultural Credit Societies		
b	b	Yes	Yes	b	Yes	b		Yes	a	a	c	Ellareddipalle	564
b	c	Yes	Yes	Yes	Yes	Yes		Yes	b	b	c	Mallepalle	565
b	c	Yes	Yes	Yes	Yes	b		Yes	Yes	Yes	c	Thappetavaripalle	566
a	c	c	Yes	Yes	Yes	Yes		Yes	b	b	c	Kondagattupalle	567
5	1	23	26	24	26	8	0	26	2	2	1		

**Census of India 2011- Village Directory
Amenities and Land use (As on 2009)**

Name of District : Anantapur

Location Code No.: 0553

Name of Mandal Parishad : Mudigubba

Location Code No.: 1006

Sl. No.	Name of Village	Availability of miscellaneous facilities (If amenities available code -Yes is given, If not available within the village, the distance range code viz; a for < 5 Kms, b for 5-10 Kms and c for 10+ kms of nearest place where facility is available is given).									
		Self-Help Group (SHG)	Public distribution system (PDS) shop	Mandis / Regular market	Weekly Haat	Agricultural marketing society	Integrated Child Development Scheme (Nutritional Centres)	Anganwadi Centre (Nutritional Centres)	Others (Nutritional Centres)	ASHA (Accredited Social Health Activist)	Community centre with/without TV
1	2	80	81	82	83	84	85	86	87	88	89
564	Ellareddipalle	Yes	b	c	c	c	Yes	Yes	Yes	Yes	c
565	Mallepalle	Yes	Yes	c	b	c	Yes	Yes	Yes	Yes	c
566	Thappetavaripalle	Yes	Yes	c	c	c	Yes	Yes	Yes	Yes	c
567	Kondagattupalle	Yes	Yes	c	c	c	Yes	Yes	Yes	Yes	c
Total		26	24	1	1	0	26	25	26	26	1

**Census of India 2011- Village Directory
Amenities and Land use (As on 2009)**

Name of District : Anantapur

Location Code No.: 0553

Name of Mandal Parishad : Mudigubba

Location Code No.: 1006

Availability of miscellaneous facilities (If amenities available code -Yes is given, If not available within the village, the distance range code viz; a for < 5 Kms, b for 5-10 Kms and c for 10+ kms of nearest place where facility is available is given).								Availability of electricity (Yes/No)				Nearest Town		Name of Village	Sl. No.
Sports Field,	Sports Club / Recreation Centre	Cinema / Video Hall	Public Library	Public Reading Room	Newspaper Supply	Assembly Polling station	Birth & Death Registration Office	Power Supply for Domestic Use (ED)	Power Supply for Agricultural Use (EAG)	Power Supply for Commercial Use (EC)	Power Supply for All Uses (EA)	Name	Distance range code i.e. a for <5 Kms, b for 5-10 Kms and c for 10+ kms		
90	91	92	93	94	95	96	97	98	99	100	101	102	103	2	1
c	c	c	c	c	Yes	b	b	Yes	Yes	Yes	Yes	Kadiri	c	Ellareddipalle	564
c	c	c	c	c	Yes	Yes	Yes	Yes	Yes	Yes	Yes	Kadiri	c	Mallepalle	565
c	c	c	c	c	Yes	Yes	b	Yes	Yes	Yes	Yes	Kadiri	c	Thappetavaripalle	566
c	c	c	c	c	Yes	Yes	Yes	Yes	Yes	Yes	Yes	Kadiri	c	Kondagattupalle	567
1	1	0	3	3	26	23	20	26	26	26	26		0		

**Census of India 2011- Village Directory
Amenities and Land use (As on 2009)**

Name of District : Anantapur

Location Code No.: 0553

Name of Mandal Parishad : Mudigubba

Location Code No.: 1006

Sl. No.	Name of Village	Land Use										
		Area under different types of land use (in hectares rounded up to one decimal place)										
1	2	104	105	106	107	108	109	110	111	112	113	114
		Forests	Area under Non-agricultural Uses	Barren and Un-cultivable land	Permanent Pastures and Other Grazing Lands	Land Under Miscellaneous Tree Crops etc.	Culturable Waste Land	Fallow lands other than current fallows	Current Fallows	Net Area Sown	Total Irrigated Land Area	Total Un-irrigated Land Area
564	Ellareddipalle	0	58.9	261.8	59.9	23.9	0	88.2	91.9	312.4	36	456.5
565	Mallepalle	80.9	269.9	356.2	163.1	0	0	231.1	499.7	895.2	24	1601.9
566	Thappetavaripalle	0	23.9	199.9	3	0	0	109.7	196.3	423.3	22	707.2
567	Kondagattupalle	0	272	448	335.9	0	0	39.2	135.2	1240.8	36	1379.2
Total		1522.7	1880.4	7134.5	1855	69.6	37.5	3589	8904.3	21103.4	882.4	32714

**Census of India 2011- Village Directory
Amenities and Land use (As on 2009)**

Name of District : Anantapur

Location Code No.: 0553

Name of Mandal Parishad : Mudigubba

Location Code No.: 1006

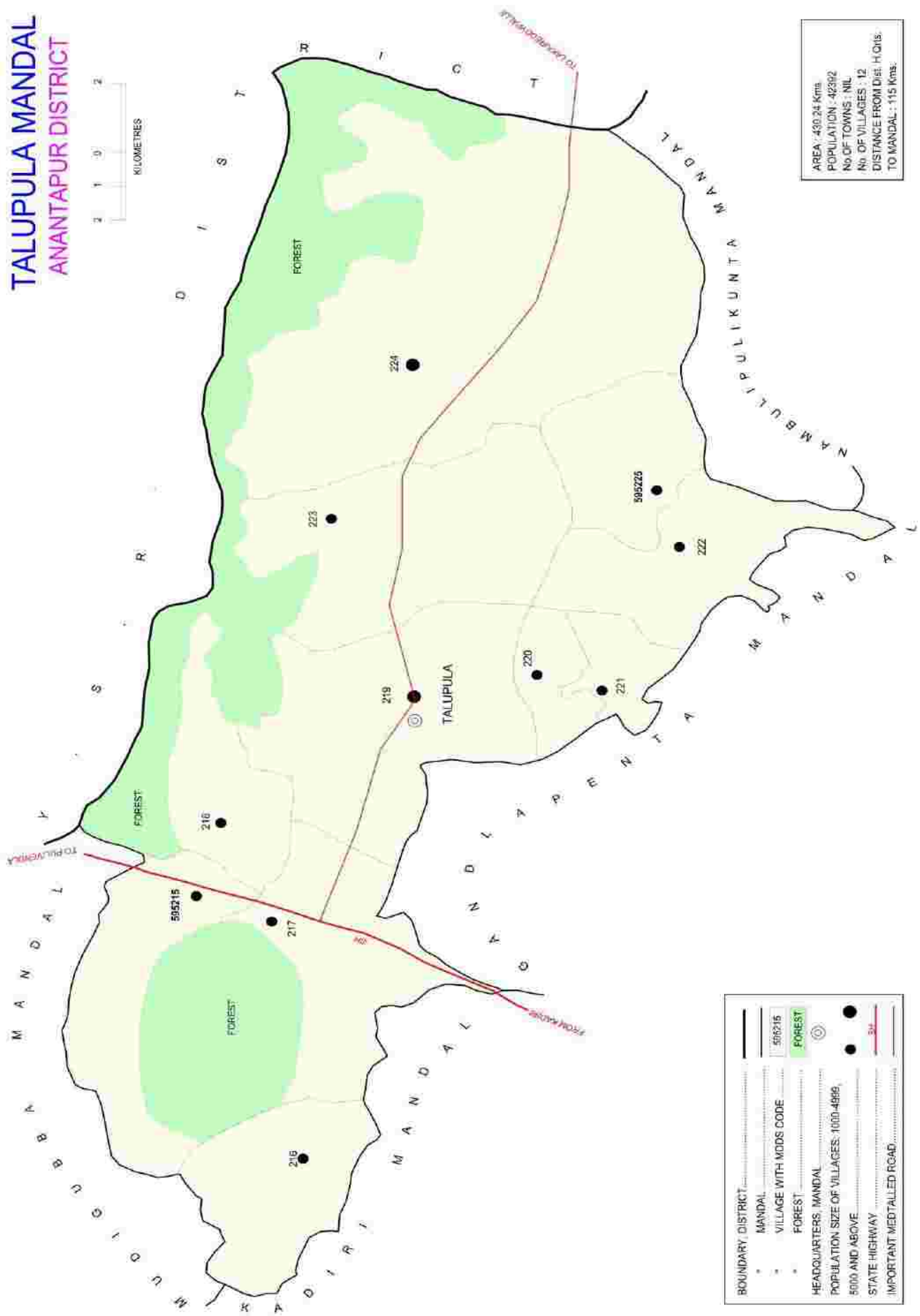
Land Use					Name of three most important commodities manufactured			Name of Village	Sl. No.
Area irrigated by source (in hectare).					First	Second	Third		
Canals (C)	Wells/Tube-wells(W/TW)	Tanks/Lakes(T/L)	Water Falls(WF)	Others(O)					
115	116	117	118	119	120	121	122	2	1
0	36	0	0	0				Ellareddipalle	564
0	24	0	0	0				Mallepalle	565
0	22	0	0	0				Thappetavaripalle	566
0	0	36	0	0				Kondagattupalle	567
0	769.9	112.5	0	0					

INDIA

ANDHRA PRADESH

TALUPULA MANDAL

ANANTAPUR DISTRICT



AREA : 430.24 Kms
 POPULATION : 42352
 No OF TOWNS : NIL
 No OF VILLAGES : 12
 DISTANCE FROM DIST. H Qs.
 TO MANDAL : 115 Kms.

BOUNDARY, DISTRICT.....	—
MANDAL.....	—
VILLAGE WITH MODS CODE.....	●
FOREST.....	■
HEADQUARTERS, MANDAL.....	⊙
POPULATION SIZE OF VILLAGES: 1000-4999, 5000 AND ABOVE.....	●
STATE HIGHWAY.....	—
IMPORTANT MEDALLED ROAD.....	—

**ALPHABETICAL LIST OF VILLAGES (MANDAL PARISHAD WISE)
ANANTAPUR DISTRICT**

Sl. No.	Name of Village	2011 Census Location Code No.	2001 Census Location Code No.
1	2	3	4
Name of Mandal Parishad : Talupula			
Name of Mandal : Talupula (0037)			
1	Bandlapalle	2855305340595220	2822003702622700
2	Kurli	2855305340595217	2822003702622400
3	Lakkasamudram	2855305340595216	2822003702622300
4	Nuthanakalva	2855305340595221	2822003702622800
5	Obulareddipalle	2855305340595222	2822003702622900
6	Odulapalle	2855305340595215	2822003702622200
7	Peddannavaripalle	2855305340595224	2822003702623100
8	Puligundlapalle	2855305340595225	2822003702623200
9	Talupula	2855305340595219	2822003702622600
10	Udumulakurthy	2855305340595218	2822003702622500
11	Vepamampeta	2855305340595223	2822003702623000

**Census of India 2011- Village Directory
Amenities and Land use (As on 2009)**

Name of District : Anantapur

Location Code No.: 0553

Name of Mandal Parishad : Talupula

Location Code No.: 1007

Sl. No.	Name of Village	Location code no.	Total area of the village (in hectares rounded up to one decimal place)	Total population (2011 census)	Number of households (2011 census)	Number of educational amenities available (If not available within the village, the distance range code viz; a for < 5 Kms, b for 5-10 Kms and c for 10+ kms of nearest place where facility is available is given).									
						Pre-Primary school (PP)	Primary school (P)	Middle school (M)	Secondary School (S)	Senior Secondary school (SS)	Degree college of arts science & commerce (ASC)	Engineering college(EC)	Medical college (MC)	Management institute (MI)	Polytechnic (Pt)
1	2	3	4	5	6	7	8	9	10	11	12	13	14	15	16
568	Odulapalle	595215	2483	2579	624	c	5	1	a	c	c	c	c	c	c
569	Lakkasamudram	595216	1696	2248	603	c	6	1	b	c	c	c	c	c	c
570	Kurli	595217	2418	3503	958	b	7	1	1	b	c	c	c	c	c
571	Udumulakurthy	595218	1397	2660	671	c	7	c	a	c	c	c	c	c	c
572	Talupula	595219	3418	11213	2903	3	17	5	5	1	c	c	c	c	c
573	Bandlapalle	595220	607	1462	404	a	5	1	a	a	c	c	c	c	c
574	Nuthanakalva	595221	1406	2417	656	b	9	1	b	b	c	c	c	c	c
575	Obulareddipalle	595222	1906	3374	893	b	6	1	1	b	c	c	c	c	c
576	Vepamampeta	595223	3250	4007	1096	b	5	2	b	b	c	c	c	c	c
577	Peddannavaripalle	595224	8052	7154	1868	b	17	1	1	b	c	c	c	c	c
578	Puligundlapalle	595225	1402	1775	462	c	6	a	a	c	c	c	c	c	c
Total			28035	42392	11138	3	90	14	8	1	0	0	0	0	0

**Census of India 2011- Village Directory
Amenities and Land use (As on 2009)**

Name of District : Anantapur

Location Code No.: 0553

Name of Mandal Parishad : Talupula

Location Code No.: 1007

Number of educational amenities available (If not available within the village, the distance range code viz; a for <5 Kms, b for 5-10 Kms and c for 10+ kms of nearest place where facility is available is given).				Number of Medical Amenities available. (If not available within the village, the distance range code viz; a for < 5 Kms, b for 5-10 Kms and c for 10+ kms of nearest place where facility is available is given).										Name of Village	Sl. No.	
Vocational training school /ITI	Non-formal training centre (NFTC)	Special school for disabled (SSD)	Others (specify)	Community health centre (CHC)	Primary health centre (PHC)	Primary health sub centre (PHS)	Maternity and child welfare centre (MCW)	T. B. clinic (TBC)	Hospital-allopathic (HA)	Hospital-alternative medicine (HO)	Dispensary (D)	Veterinary hospital (VH)	Mobile health clinic (MHC)			Family welfare centre (FWC)
17	18	19	20	21	22	23	24	25	26	27	28	29	30	31	2	1
c	c	c		c	c	a	c	c	c	c	c	c	c	c	Odulapalle	568
b	c	c		c	c	1	c	c	c	c	1	c	b	c	Lakkasamudram	569
b	c	c		c	b	1	c	c	c	c	c	b	b	c	Kurli	570
c	c	c		c	c	1	c	c	c	c	c	c	c	c	Udumulakurthy	571
1	c	c		c	1	1	c	c	c	c	c	1	b	1	Talupula	572
a	c	c		c	a	b	c	c	c	c	c	a	a	c	Bandlapalle	573
c	c	c		c	b	1	c	c	c	c	c	b	c	c	Nuthanakalva	574
b	c	c		c	b	1	c	c	c	c	c	b	b	c	Obulareddipalle	575
b	c	c		c	b	1	c	c	c	c	c	b	b	c	Vepamampeta	576
b	c	c		c	b	1	c	c	c	c	c	b	b	c	Peddannavaripalle	577
b	c	c		c	c	a	c	c	c	c	c	c	b	c	Puligundlapalle	578
1	0	0	0	0	1	8	0	0	0	0	1	1	0	1		

**Census of India 2011- Village Directory
Amenities and Land use (As on 2009)**

Name of District : Anantapur

Location Code No.: 0553

Name of Mandal Parishad : Talupula

Location Code No.: 1007

Sl. No.	Name of Village	Number of Non-Government Medical Amenities available.							Availability of drinking water - Yes / No							
		Charitable non Govt. hospital/Nursing home.	Medical practitioner with MBBS Degree	Medical practitioner with other degree	Medical practitioner with no degree	Traditional practitioner and faith healer	Medicine Shop	Others	Tap water (Treated/Untreated)	Well water (Covered / Uncovered well)	Hand Pump	Tube wells / Bore well	Spring	River / Canal	Tank / Pond / Lake	Others
1	2	32	33	34	35	36	37	38	39	40	41	42	43	44	45	46
568	Odulapalle	0	0	0	0	1	0	0	No	Yes	Yes	No	No	No	No	No
569	Lakkasamudram	0	0	0	0	0	0	0	Yes	Yes	Yes	Yes	No	No	No	No
570	Kurli	0	0	0	0	0	0	0	No	Yes	Yes	Yes	No	No	No	No
571	Udumulakurthy	0	0	0	0	1	1	0	Yes	Yes	Yes	Yes	No	No	No	No
572	Talupula	0	1	6	3	1	8	0	Yes	Yes	Yes	Yes	No	No	Yes	No
573	Bandlapalle	0	0	0	0	0	0	0	Yes	Yes	Yes	Yes	No	No	No	No
574	Nuthanakalva	0	0	0	0	0	0	0	Yes	Yes	Yes	Yes	No	No	No	No
575	Obulareddipalle	0	0	0	0	0	0	0	Yes	Yes	Yes	Yes	No	No	No	No
576	Vepamampeta	0	0	0	0	3	0	0	Yes	Yes	Yes	Yes	No	No	Yes	No
577	Peddannavaripalle	0	0	0	0	0	0	0	Yes	Yes	Yes	Yes	No	No	No	No
578	Puligundlapalle	0	0	0	0	0	0	0	Yes	Yes	Yes	Yes	No	No	No	No
Total		0	1	6	3	6	9	0	9	11	11	10	0	0	2	0

**Census of India 2011- Village Directory
Amenities and Land use (As on 2009)**

Name of District : Anantapur

Location Code No.: 0553

Name of Mandal Parishad : Talupula

Location Code No.: 1007

Availability of toilet & others Yes / No				Communication and transport facilities (If amenities available code -Yes is given except for Village Pin Code ,If not available within the village , the distance range code viz; a for < 5 Kms, b for 5-10 Kms and c for 10+ kms of nearest place where facility is available is given).									Name of Village	Sl. No.
Community toilet including bath.	Community toilet excluding bath.	Rural sanitary mart or sanitary hardware outlet available near the village.	Community bio- gas or recycle of waste for productive use.	Post office(PO)	Sub post office (SPO)	Post & Telegraph office (P&TO)	Village Pin Code	Telephones (Land lines)	Public call office (PCO)	Mobile phone coverage	Internet cafes/ Common service centre (CSC)			
47	48	49	50	51	52	53	54	55	56	57	58	2	1	
No	No	No	No	Yes	b	c	515581	Yes	c	Yes	c	Odulapalle	568	
No	No	Yes	No	a	Yes	c	515541	Yes	c	Yes	c	Lakkasamudram	569	
No	No	No	No	Yes	Yes	c	515581	Yes	b	Yes	b	Kurli	570	
No	No	Yes	No	Yes	b	c		Yes	c	Yes	c	Udumulakurthy	571	
No	No	Yes	No	Yes	Yes	c	515581	Yes	Yes	Yes	Yes	Talupula	572	
No	No	Yes	No	a	a	c	515425	Yes	a	Yes	a	Bandlapalle	573	
No	No	Yes	No	a	a	c	515581	Yes	b	Yes	b	Nuthanakalva	574	
No	No	No	No	Yes	a	c	515581	Yes	b	Yes	b	Obulareddipalle	575	
No	No	Yes	No	Yes	Yes	c	515581	Yes	b	Yes	b	Vepamampeta	576	
No	No	Yes	No	Yes	Yes	c	515581	Yes	b	Yes	b	Peddannavaripalle	577	
No	No	No	No	a	b	c		Yes	c	Yes	c	Puligundlapalle	578	
0	0	7	0	7	5	0		11	1	11	1			

**Census of India 2011- Village Directory
Amenities and Land use (As on 2009)**

Name of District : Anantapur

Location Code No.: 0553

Name of Mandal Parishad : Talupula

Location Code No.: 1007

Sl. No.	Name of Village	Communication and transport facilities (If amenities available code -Yes is given except for Village Pin Code, If not available within the village, the distance range code viz; a for < 5 Kms, b for 5-10 Kms and c for 10+ kms of nearest place where facility is available is given).									
		Private courier facility	Bus service (Public & Private)	Railway stations	Auto/Modified Autos	Taxis and Vans	Tractors	Cycle-pulled rickshaws(Manual & Machine driven)	Carts driven by animals	Sea /River ferry service	
1	2	59	60	61	62	63	64	65	66	67	
568	Odulapalle	c	Yes	c	c	c	Yes		Yes		
569	Lakkasamudram	c	Yes	c	Yes	b	Yes		Yes		
570	Kurli	b	Yes	c	Yes	Yes	Yes		Yes		
571	Udumulakurthy	c	Yes	c	Yes	c	Yes		Yes		
572	Talupula	Yes	Yes	c	c	Yes	Yes	Yes	Yes		
573	Bandlapalle	a	Yes	c	a	a	Yes		Yes		
574	Nuthanakalva	b	Yes	c	Yes	Yes	Yes		Yes		
575	Obulareddipalle	b	Yes	c	Yes	Yes	Yes		Yes		
576	Vepamampeta	b	Yes	c	Yes	b	Yes		Yes		
577	Peddannavaripalle	b	Yes	c	Yes	b	Yes		Yes		
578	Puligundlapalle	c	Yes	c	Yes	c	c		Yes		
Total		1	11	0	8	4	10	1	11	0	

**Census of India 2011- Village Directory
Amenities and Land use (As on 2009)**

Name of District : Anantapur

Location Code No.: 0553

Name of Mandal Parishad : Talupula

Location Code No.: 1007

Village connected to highways,village roads, banks & credit societies (If amenities available code -Yes is given, If not available within the village , the distance range code viz; a for < 5 Kms, b for 5-10 Kms and c for 10+ kms of nearest place where facility is available is given).												Name of Village	Sl. No.
Connected to national highway(NH)	Connected to state highway(SH)	Connected to major district road (MDR)	Connected to others district road	Pucca roads	Kutchcha roads	Water bounded macadam(WBM) roads	Navigable waterway (river/canal)(NW)	Footpaths (FP)	Commercial & Co-operative Banks	ATM	Agricultural Credit Societies		
68	69	70	71	72	73	74	75	76	77	78	79	2	1
a	Yes	c	Yes	Yes	Yes	Yes		Yes	c	c	Yes	Odulapalle	568
b	b	Yes	Yes	Yes	Yes	b		Yes	c	c	c	Lakkasamudram	569
c	Yes	b	Yes	Yes	Yes	Yes		Yes	c	c	Yes	Kurli	570
c	a	c	Yes	Yes	Yes	Yes		Yes	c	c	c	Udumulakurthy	571
c	b	Yes	Yes	Yes	Yes	Yes		Yes	Yes	Yes	Yes	Talupula	572
c	a	a	Yes	Yes	Yes	b		Yes	c	c	a	Bandlapalle	573
c	b	Yes	Yes	Yes	Yes	b		Yes	c	c	b	Nuthanakalva	574
c	b	Yes	Yes	Yes	Yes	Yes		Yes	c	c	b	Obulareddipalle	575
c	a	Yes	Yes	Yes	Yes	Yes		Yes	c	c	b	Vepamampeta	576
c	b	Yes	Yes	Yes	Yes	Yes		Yes	c	c	b	Peddannavaripalle	577
c	a	Yes	Yes	Yes	Yes	b		Yes	c	c	c	Puligundlapalle	578
0	2	7	11	11	11	7	0	11	1	1	3		

**Census of India 2011- Village Directory
Amenities and Land use (As on 2009)**

Name of District : Anantapur

Location Code No.: 0553

Name of Mandal Parishad : Talupula

Location Code No.: 1007

Sl. No.	Name of Village	Availability of miscellaneous facilities (If amenities available code -Yes is given, If not available within the village, the distance range code viz; a for < 5 Kms, b for 5-10 Kms and c for 10+ kms of nearest place where facility is available is given).									
		Self-Help Group (SHG)	Public distribution system (PDS) shop	Mandis / Regular market	Weekly Haat	Agricultural marketing society	Integrated Child Development Scheme (Nutritional Centres)	Anganwadi Centre (Nutritional Centres)	Others (Nutritional Centres)	ASHA (Accredited Social Health Activist)	Community centre with/without TV
1	2	80	81	82	83	84	85	86	87	88	89
568	Odulapalle	Yes	Yes	c	b	c	Yes	Yes	Yes	Yes	Yes
569	Lakkasamudram	Yes	Yes	b	b	c	Yes	Yes	Yes	Yes	c
570	Kurli	Yes	Yes	b	b	c	Yes	Yes	Yes	Yes	Yes
571	Udumulakurthy	Yes	Yes	c	b	c	Yes	Yes	Yes	Yes	Yes
572	Talupula	Yes	Yes	Yes	Yes	c	Yes	a	Yes	Yes	Yes
573	Bandlapalle	Yes	Yes	a	c	c	Yes	Yes	Yes	Yes	Yes
574	Nuthanakalva	Yes	Yes	c	b	c	Yes	Yes	Yes	Yes	Yes
575	Obulareddipalle	Yes	Yes	b	b	c	Yes	Yes	Yes	Yes	Yes
576	Vepamampeta	Yes	Yes	b	a	c	Yes	Yes	Yes	Yes	Yes
577	Peddannavaripalle	Yes	Yes	b	b	c	Yes	Yes	Yes	Yes	Yes
578	Puligundlapalle	Yes	Yes	b	c	c	Yes	Yes	Yes	Yes	c
Total		11	11	1	1	0	11	10	11	11	9

**Census of India 2011- Village Directory
Amenities and Land use (As on 2009)**

Name of District : Anantapur

Location Code No.: 0553

Name of Mandal Parishad : Talupula

Location Code No.: 1007

Availability of miscellaneous facilities (If amenities available code -Yes is given, If not available within the village, the distance range code viz; a for < 5 Kms, b for 5-10 Kms and c for 10+ kms of nearest place where facility is available is given).								Availability of electricity (Yes/No)				Nearest Town		Name of Village	Sl. No.
Sports Field,	Sports Club / Recreation Centre	Cinema / Video Hall	Public Library	Public Reading Room	Newspaper Supply	Assembly Polling station	Birth & Death Registration Office	Power Supply for Domestic Use (ED)	Power Supply for Agricultural Use (EAG)	Power Supply for Commercial Use (EC)	Power Supply for All Uses (EA)	Name	Distance range code i.e. a for <5 Kms, b for 5-10 Kms and c for 10+ kms		
90	91	92	93	94	95	96	97	98	99	100	101	102	103	2	1
c	c	c	c	c	Yes	Yes	Yes	Yes	Yes	Yes	Yes	Kadiri	c	Odulapalle	568
b	c	c	c	c	Yes	Yes	Yes	Yes	Yes	Yes	Yes	Kadiri	c	Lakkasamudram	569
Yes	c	c	b	b	Yes	Yes	Yes	Yes	Yes	Yes	Yes	Kadiri	c	Kurli	570
a	c	c	c	c	Yes	Yes	Yes	Yes	Yes	Yes	Yes	Kadiri	c	Udumulakurthy	571
Yes	c	c	Yes	Yes	Yes	Yes	Yes	Yes	Yes	Yes	Yes	Kadiri	c	Talupula	572
a	c	c	a	a	Yes	Yes	Yes	Yes	Yes	Yes	Yes	Kadiri	c	Bandlapalle	573
b	c	c	b	b	Yes	Yes	Yes	Yes	Yes	Yes	Yes	Kadiri	c	Nuthanakalva	574
b	c	c	b	b	Yes	Yes	Yes	Yes	Yes	Yes	Yes	Kadiri	c	Obulareddipalle	575
b	c	c	b	b	Yes	Yes	Yes	Yes	Yes	Yes	Yes	Kadiri	c	Vepamampeta	576
a	c	c	b	b	Yes	Yes	Yes	Yes	Yes	Yes	Yes	Kadiri	c	Peddannavaripalle	577
c	c	c	c	c	Yes	Yes	Yes	Yes	Yes	Yes	Yes	Kadiri	c	Puligundlapalle	578
2	0	0	1	1	11	11	11	11	11	11	11		0		

**Census of India 2011- Village Directory
Amenities and Land use (As on 2009)**

Name of District : Anantapur

Location Code No.: 0553

Name of Mandal Parishad : Talupula

Location Code No.: 1007

Sl. No.	Name of Village	Land Use										
		Area under different types of land use (in hectares rounded up to one decimal place)										
		Forests	Area under Non-agricultural Uses	Barren and Un-cultivable land	Permanent Pastures and Other Grazing Lands	Land Under Miscellaneous Tree Crops etc.	Culturable Waste Land	Fallow lands other than current fallows	Current Fallows	Net Area Sown	Total Irrigated Land Area	Total Un-irrigated Land Area
1	2	104	105	106	107	108	109	110	111	112	113	114
568	Odulapalle	0	80.9	840.8	0	0	121	359	419.7	661.7	40.1	1400.2
569	Lakkasamudram	0	51	605	0	0	88.6	87	473.5	390.9	59.9	891.5
570	Kurli	410.7	85	747.5	0	0	44.9	50.6	618	461.3	188.6	941.3
571	Udumulakurthy	123.4	40.9	318.2	0	0	9.7	32.4	192.6	679.9	68	836.9
572	Talupula	0	97.8	1015.1	0	0	80.9	76.5	1059.9	1087.8	162.3	2061.9
573	Bandlapalle	0	36.2	90.8	0	0	14.2	10.1	246.4	209.2	95.9	369.9
574	Nuthanakalva	0	94.2	370.9	0	0	30.4	66.4	403.9	440.3	122.6	787.9
575	Obulareddipalle	543.2	63.1	156	0	0	27.9	116.1	367.9	631.7	63.1	1052.6
576	Vepamampeta	0	81.1	1150	0	0	14.2	54.6	882.6	1067.6	114.5	1890.3
577	Peddannavaripalle	3249.3	144.9	0	0	0	0	515.6	2500.6	1641.7	708	3949.8
578	Puligundlapalle	0	62.7	412.2	0	0	0	4	514.8	408.3	206.4	720.7
Total		4326.6	837.8	5706.5	0	0	431.8	1372	7679.9	7680.4	1829.4	14903

**Census of India 2011- Village Directory
Amenities and Land use (As on 2009)**

Name of District : Anantapur

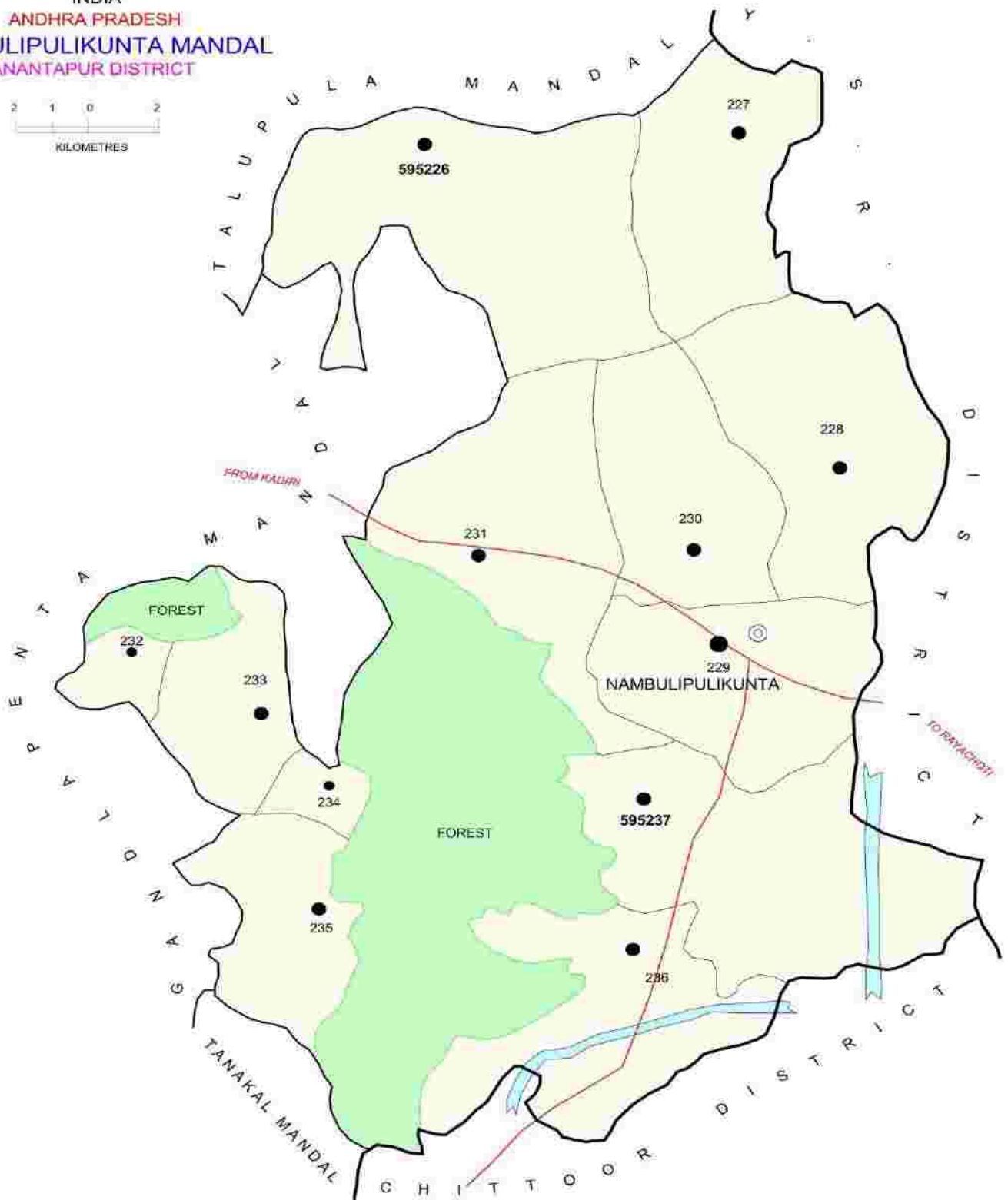

Location Code No.: 0553

Name of Mandal Parishad : Talupula

Location Code No.: 1007

Land Use					Name of three most important commodities manufactured			Name of Village	Sl. No.					
Area irrigated by source (in hectare).					First	Second	Third							
Canals (C)	Wells/Tube-wells(W/TW)	Tanks/Lakes(T/L)	Water Falls(WF)	Others(O)	115	116	117	118	119	120	121	122	2	1
0	40.1	0	0	0									Odulapalle	568
59.9	0	0	0	0									Lakkasamudram	569
0	73.6	115	0	0									Kurli	570
0	68	0	0	0									Udumulakurthy	571
0	162.3	0	0	0									Talupula	572
0	95.9	0	0	0									Bandlapalle	573
0	122.6	0	0	0									Nuthanakalva	574
0	63.1	0	0	0									Obulareddipalle	575
0	114.5	0	0	0									Vepamampeta	576
0	308	400.1	0	0									Peddannavaripalle	577
0	78.1	128.3	0	0									Puligundlapalle	578
59.9	1126.2	643.4	0	0										

INDIA
 ANDHRA PRADESH
NAMBULIPULIKUNTA MANDAL
 ANANTAPUR DISTRICT



BOUNDARY, DISTRICT	———
" MANDAL	———
" VILLAGE WITH MDDS CODE	●
" FOREST	■
HEADQUARTERS, MANDAL	⊙
POPULATION SIZE OF VILLAGES: 500-999,	●
1000-4999, 5000 AND ABOVE	● ● ● ●
IMPORTANT METALLED ROAD	———
RIVER/STREAM	~~~~~

AREA : 362.49 Kms.
 POPULATION : 31404
 No. OF TOWNS : NIL
 No. OF VILLAGES : 12
 DISTANCE FROM Dist. H.Qrts.
 TO MANDAL : 122 Kms.

**ALPHABETICAL LIST OF VILLAGES (MANDAL PARISHAD WISE)
ANANTAPUR DISTRICT**

Sl. No.	Name of Village	2011 Census Location Code No.	2001 Census Location Code No.
1	2	3	4
Name of Mandal Parishad : Nambulipulikunta			
Name of Mandal : Nambulipulikunta (0038)			
1	Dhaniyanicheruvu	2855305341595231	2822003802623800
2	Edurudona	2855305341595235	2822003802624200
3	Gootibylu	2855305341595234	2822003802624100
4	Gowkanapalle	2855305341595227	2822003802623400
5	Marrikommadinne	2855305341595228	2822003802623500
6	Mekalacheruvu	2855305341595233	2822003802624000
7	Mudupalajuvi	2855305341595232	2822003802623900
8	Nambulipulikunta	2855305341595229	2822003802623600
9	Pedaballi	2855305341595236	2822003802624300
10	Pedaballikothapalle	2855305341595237	2822003802624400
11	Vankamaddi	2855305341595230	2822003802623700
12	Velichelimala	2855305341595226	2822003802623300

**Census of India 2011- Village Directory
Amenities and Land use (As on 2009)**

Name of District : Anantapur

Location Code No.: 0553

Name of Mandal Parishad : Nambulipulikunta

Location Code No.: 1008

Sl. No.	Name of Village	Location code no.	Total area of the village (in hectares rounded up to one decimal place)	Total population (2011 census)	Number of households (2011 census)	Number of educational amenities available (If not available within the village, the distance range code viz; a for < 5 Kms, b for 5-10 Kms and c for 10+ kms of nearest place where facility is available is given).										
						Pre-Primary school (PP)	Primary school (P)	Middle school (M)	Secondary School (S)	Senior Secondary school (SS)	Degree college of arts science & commerce (ASC)	Engineering college(EC)	Medical college (MC)	Management institute (MI)	Polytechnic (Pt)	
1	2	3	4	5	6	7	8	9	10	11	12	13	14	15	16	
579	Velichelimala	595226	4550	3883	1036	c	10	1	b	c	c	c	c	c	c	
580	Gowkanapalle	595227	2399	3958	967	c	10	3	1	c	c	c	c	c	c	
581	Marrikommadinne	595228	3101	2703	696	b	5	2	b	c	c	c	c	c	c	
582	Nambulipulikunta	595229	2529	5464	1427	1	8	4	2	c	c	c	c	c	c	
583	Vankamaddi	595230	2208	1035	282	a	4	a	a	a	c	c	c	c	c	
584	Dhaniyanicheruvu	595231	2942	3181	848	b	7	2	1	c	c	c	c	c	c	
585	Mudupalajuvu	595232	412	629	165	c	2	a	b	c	c	c	c	c	c	
586	Mekalacheruvu	595233	1507	1844	490	1	6	2	a	c	c	c	c	c	c	
587	Gootibylu	595234	382	966	248	b	2	1	1	c	c	c	c	c	c	
588	Edurudona	595235	1606	2298	643	c	4	c	c	c	c	c	c	c	c	
589	Pedaballi	595236	2823	3250	803	c	8	1	b	c	c	c	c	c	c	
590	Pedaballikothapalle	595237	4113	2193	532	b	7	1	b	c	c	c	c	c	c	
Total			28572	31404	8137	2	73	17	5	0	0	0	0	0	0	

**Census of India 2011- Village Directory
Amenities and Land use (As on 2009)**

Name of District : Anantapur

Location Code No.: 0553

Name of Mandal Parishad : Nambulipulikunta

Location Code No.: 1008

Number of educational amenities available (If not available within the village, the distance range code viz; a for <5 Kms, b for 5-10 Kms and c for 10+ kms of nearest place where facility is available is given).				Number of Medical Amenities available. (If not available within the village, the distance range code viz; a for < 5 Kms, b for 5-10 Kms and c for 10+ kms of nearest place where facility is available is given).										Name of Village	Sl. No.	
Vocational training school /ITI	Non-formal training centre (NFTC)	Special school for disabled (SSD)	Others (specify)	Community health centre (CHC)	Primary health centre (PHC)	Primary health sub centre (PHS)	Maternity and child welfare centre (MCW)	T. B. clinic (TBC)	Hospital-allopathic (HA)	Hospital-alternative medicine (HO)	Dispensary (D)	Veterinary hospital (VH)	Mobile health clinic (MHC)			Family welfare centre (FWC)
17	18	19	20	21	22	23	24	25	26	27	28	29	30	31	2	1
c	c	c		c	c	1	c	c	c	c	c	c	c	c	Velichelimala	579
c	c	c		c	c	1	c	c	c	c	c	c	c	c	Gowkanapalle	580
b	c	c		c	b	a	c	c	c	c	b	b	b	c	Marrikommadinne	581
b	c	c		c	1	1	c	c	c	1	c	1	b	c	Nambulipulikunta	582
a	c	c		c	a	a	c	c	c	c	a	a	a	c	Vankamaddi	583
b	c	c		b	b	1	c	c	c	c	c	b	b	c	Dhaniyanicheruvu	584
c	c	c		c	c	a	c	c	c	c	c	c	c	c	Mudupalajuvi	585
c	c	c		c	c	1	c	c	c	c	c	c	c	c	Mekalacheruvu	586
c	c	c		c	c	a	c	c	c	c	c	c	c	c	Gootibylu	587
c	c	c		c	c	a	c	c	c	c	c	c	c	c	Edurudona	588
b	c	c		c	b	1	c	c	c	c	c	b	b	c	Pedaballi	589
b	c	c		c	b	b	c	c	c	c	c	b	b	c	Pedaballikothapalle	590
0	0	0	0	0	1	6	0	0	0	1	0	1	0	0		

**Census of India 2011- Village Directory
Amenities and Land use (As on 2009)**

Name of District : Anantapur

Location Code No.: 0553

Name of Mandal Parishad : Nambulipulikunta

Location Code No.: 1008

Sl. No.	Name of Village	Number of Non-Government Medical Amenities available.							Availability of drinking water - Yes / No							
		Charitable non Govt. hospital/Nursing home.	Medical practitioner with MBBS Degree	Medical practitioner with other degree	Medical practitioner with no degree	Traditional practitioner and faith healer	Medicine Shop	Others	Tap water (Treated/Untreated)	Well water (Covered / Uncovered well)	Hand Pump	Tube wells / Bore well	Spring	River / Canal	Tank / Pond / Lake	Others
1	2	32	33	34	35	36	37	38	39	40	41	42	43	44	45	46
579	Velichelimala	0	0	0	0	0	0	0	Yes	No	Yes	Yes	No	No	No	No
580	Gowkanapalle	0	0	0	2	0	2	0	Yes	No	Yes	Yes	No	No	No	No
581	Marrikommadinne	0	0	0	0	0	0	0	Yes	No	Yes	No	No	No	No	No
582	Nambulipulikunta	0	0	0	0	0	0	0	Yes	No	Yes	Yes	No	No	No	No
583	Vankamaddi	0	0	0	0	0	0	0	Yes	No	Yes	Yes	No	No	No	No
584	Dhaniyanicheruvu	0	0	0	0	1	0	0	Yes	No	No	Yes	No	No	Yes	No
585	Mudupalajuvi	0	0	0	0	0	0	0	Yes	No	Yes	Yes	No	No	No	No
586	Mekalacheruvu	0	0	0	0	0	2	0	Yes	No	Yes	Yes	No	No	No	No
587	Gootiblylu	0	0	0	0	0	0	0	Yes	No	Yes	Yes	No	No	No	No
588	Edurudona	0	0	0	0	0	0	0	Yes	No	Yes	Yes	No	No	No	No
589	Pedaballi	0	0	0	0	0	0	0	Yes	No	Yes	No	No	Yes	Yes	No
590	Pedaballikothapalle	0	0	0	0	0	0	0	Yes	No	Yes	No	No	No	Yes	No
Total		0	0	0	2	1	4	0	12	0	11	9	0	1	3	0

**Census of India 2011- Village Directory
Amenities and Land use (As on 2009)**

Name of District : Anantapur

Location Code No.: 0553

Name of Mandal Parishad : Nambulipulikunta

Location Code No.: 1008

Availability of toilet & others Yes / No				Communication and transport facilities (If amenities available code -Yes is given except for Village Pin Code ,If not available within the village , the distance range code viz; a for < 5 Kms, b for 5-10 Kms and c for 10+ kms of nearest place where facility is available is given).									Name of Village	Sl. No.
Community toilet including bath.	Community toilet excluding bath.	Rural sanitary mart or sanitary hardware outlet available near the village.	Community bio- gas or recycle of waste for productive use.	Post office(PO)	Sub post office (SPO)	Post & Telegraph office (P&TO)	Village Pin Code	Telephones (Land lines)	Public call office (PCO)	Mobile phone coverage	Internet cafes/ Common service centre (CSC)			
47	48	49	50	51	52	53	54	55	56	57	58	2	1	
No	No	No	No	Yes	a	c	515581	b	Yes	Yes	c	Velichelimala	579	
No	No	No	No	Yes	a	c	515581	c	c	Yes	c	Gowkanapalle	580	
No	No	No	No	a	Yes	c	515521	Yes	b	Yes	c	Marrikommadinne	581	
No	No	No	No	Yes	a	c	515521	Yes	Yes	Yes	Yes	Nambulipulikunta	582	
No	No	No	No	a	b	c	515521	a	a	Yes	c	Vankamaddi	583	
No	No	No	No	Yes	a	b	515521	Yes	Yes	Yes	c	Dhaniyanicheruvu	584	
No	No	No	No	a	b	c	515521	a	a	Yes	c	Mudupalajivi	585	
No	No	No	No	a	b	c	515521	Yes	Yes	Yes	c	Mekalacheruvu	586	
No	No	No	No	a	b	c	515521	c	c	Yes	c	Gootibylu	587	
No	No	No	No	a	a	c	515571	b	b	Yes	c	Edurudona	588	
No	No	No	No	Yes	Yes	c	515571	Yes	c	Yes	c	Pedaballi	589	
No	No	No	No	a	Yes	c	515521	Yes	c	Yes	c	Pedaballikothapalle	590	
0	0	0	0	5	3	0		6	4	12	1			

**Census of India 2011- Village Directory
Amenities and Land use (As on 2009)**

Name of District : Anantapur

Location Code No.: 0553

Name of Mandal Parishad : Nambulipulikunta

Location Code No.: 1008

Sl. No.	Name of Village	Communication and transport facilities (If amenities available code -Yes is given except for Village Pin Code, If not available within the village, the distance range code viz; a for < 5 Kms, b for 5-10 Kms and c for 10+ kms of nearest place where facility is available is given).									
		Private courier facility	Bus service (Public & Private)	Railway stations	Auto/Modified Autos	Taxis and Vans	Tractors	Cycle-pulled rickshaws(Manual & Machine driven)	Carts driven by animals	Sea /River ferry service	
1	2	59	60	61	62	63	64	65	66	67	
579	Velichelimala	c	Yes	c	Yes	c	c		Yes		
580	Gowkanapalle	c	Yes	c	Yes	c	c		Yes		
581	Marrikommadinne	c	Yes	c	Yes	b	Yes		Yes		
582	Nambulipulikunta	c	Yes	c	Yes	c	Yes		Yes		
583	Vankamaddi	c	a	c	c	a	c		Yes		
584	Dhaniyanicheruvu	c	Yes	c	Yes	b	c		Yes		
585	Mudupalajuvi	c	Yes	c	c	c	Yes		Yes		
586	Mekalacheruvu	c	Yes	c	c	c	Yes		Yes		
587	Gootiblylu	c	Yes	c	c	c	Yes		Yes		
588	Edurudona	c	Yes	c	Yes	Yes	c		Yes		
589	Pedaballi	c	Yes	c	Yes	c	Yes		Yes		
590	Pedaballikothapalle	c	Yes	c	Yes	c	Yes		Yes		
Total		0	11	0	8	1	7	0	12	0	

**Census of India 2011- Village Directory
Amenities and Land use (As on 2009)**

Name of District : Anantapur

Location Code No.: 0553

Name of Mandal Parishad : Nambulipulikunta

Location Code No.: 1008

Village connected to highways,village roads, banks & credit societies (If amenities available code -Yes is given, If not available within the village , the distance range code viz; a for < 5 Kms, b for 5-10 Kms and c for 10+ kms of nearest place where facility is available is given).												Name of Village	Sl. No.
Connected to national highway(NH)	Connected to state highway(SH)	Connected to major district road (MDR)	Connected to others district road	Pucca roads	Kutchcha roads	Water bounded macadam(WBM) roads	Navigable waterway (river/canal)(NW)	Footpaths (FP)	Commercial & Co-operative Banks	ATM	Agricultural Credit Societies		
68	69	70	71	72	73	74	75	76	77	78	79	2	1
c	b	c	Yes	Yes	Yes	Yes		Yes	b	b	b	Velichelimala	579
c	a	c	Yes	Yes	Yes	Yes		Yes	a	a	c	Gowkanapalle	580
c	b	Yes	Yes	Yes	Yes	b		Yes	b	b	Yes	Marrikommadinne	581
c	a	Yes	Yes	Yes	Yes	Yes		Yes	Yes	Yes	Yes	Nambulipulikunta	582
c	a	a	Yes	Yes	Yes	b		Yes	a	a	a	Vankamaddi	583
c	Yes	Yes	Yes	Yes	Yes	Yes		Yes	b	b	c	Dhaniyanicheruvu	584
c	a	c	Yes	Yes	Yes	b		Yes	b	b	c	Mudupalajuvi	585
c	b	Yes	Yes	Yes	Yes	b		Yes	b	b	c	Mekalacheruvu	586
c	b	c	Yes	Yes	Yes	c		Yes	b	b	c	Gootibylu	587
c	b	c	Yes	Yes	Yes	b		Yes	b	b	c	Edurudona	588
c	b	Yes	Yes	Yes	Yes	Yes		Yes	Yes	Yes	b	Pedaballi	589
c	b	Yes	Yes	Yes	Yes	b		Yes	b	b	b	Pedaballikothapalle	590
0	1	6	12	12	12	5	0	12	2	2	2		

**Census of India 2011- Village Directory
Amenities and Land use (As on 2009)**

Name of District : Anantapur

Location Code No.: 0553

Name of Mandal Parishad : Nambulipulikunta

Location Code No.: 1008

Sl. No.	Name of Village	Availability of miscellaneous facilities (If amenities available code -Yes is given, If not available within the village, the distance range code viz; a for < 5 Kms, b for 5-10 Kms and c for 10+ kms of nearest place where facility is available is given).									
		Self-Help Group (SHG)	Public distribution system (PDS) shop	Mandis / Regular market	Weekly Haat	Agricultural marketing society	Integrated Child Development Scheme (Nutritional Centres)	Anganwadi Centre (Nutritional Centres)	Others (Nutritional Centres)	ASHA (Accredited Social Health Activist)	Community centre with/without TV
1	2	80	81	82	83	84	85	86	87	88	89
579	Velichelimala	Yes	Yes	c	Yes	c	Yes	Yes	Yes	a	c
580	Gowkanapalle	Yes	Yes	c	c	c	Yes	Yes	Yes	a	c
581	Marrikommadinne	Yes	Yes	b	c	c	Yes	Yes	Yes	b	b
582	Nambulipulikunta	Yes	Yes	b	b	c	Yes	Yes	Yes	a	b
583	Vankamaddi	Yes	Yes	a	b	c	Yes	Yes	Yes	a	a
584	Dhaniyanicheruvu	Yes	Yes	b	Yes	c	Yes	Yes	Yes	b	b
585	Mudupalajuvi	Yes	Yes	c	b	c	Yes	Yes	Yes	a	c
586	Mekalacheruvu	Yes	Yes	c	b	c	Yes	Yes	Yes	Yes	c
587	Gootibylu	Yes	Yes	c	b	c	Yes	Yes	Yes	a	c
588	Edurudona	Yes	Yes	c	b	c	Yes	Yes	Yes	Yes	c
589	Pedaballi	Yes	Yes	b	a	c	Yes	Yes	Yes	b	c
590	Pedaballikothapalle	Yes	Yes	b	a	c	Yes	Yes	Yes	b	c
Total		12	12	0	2	0	12	12	12	2	0

**Census of India 2011- Village Directory
Amenities and Land use (As on 2009)**

Name of District : Anantapur

Location Code No.: 0553

Name of Mandal Parishad : Nambulipulikunta

Location Code No.: 1008

Availability of miscellaneous facilities (If amenities available code -Yes is given, If not available within the village, the distance range code viz; a for < 5 Kms, b for 5-10 Kms and c for 10+ kms of nearest place where facility is available is given).								Availability of electricity (Yes/No)				Nearest Town		Name of Village	Sl. No.
Sports Field,	Sports Club / Recreation Centre	Cinema / Video Hall	Public Library	Public Reading Room	Newspaper Supply	Assembly Polling station	Birth & Death Registration Office	Power Supply for Domestic Use (ED)	Power Supply for Agricultural Use (EAG)	Power Supply for Commercial Use (EC)	Power Supply for All Uses (EA)	Name	Distance range code i.e. a for <5 Kms, b for 5-10 Kms and c for 10+ kms		
90	91	92	93	94	95	96	97	98	99	100	101	102	103	2	1
c	c	c	c	c	Yes	Yes	Yes	Yes	Yes	Yes	Yes	Kadiri	c	Velichelimala	579
c	c	c	c	c	Yes	Yes	Yes	Yes	Yes	Yes	Yes	Kadiri	c	Gowkanapalle	580
c	c	c	c	b	Yes	Yes	Yes	Yes	Yes	Yes	Yes	Kadiri	c	Marrikommadinne	581
c	c	c	Yes	c	Yes	Yes	Yes	Yes	Yes	Yes	Yes	Kadiri	c	Nambulipulikunta	582
c	c	c	a	a	Yes	Yes	Yes	Yes	Yes	Yes	Yes	Kadiri	c	Vankamaddi	583
c	c	c	b	b	Yes	Yes	Yes	Yes	Yes	Yes	Yes	Kadiri	c	Dhaniyanicheruvu	584
c	c	c	c	c	Yes	Yes	a	Yes	Yes	Yes	Yes	Kadiri	c	Mudupalajuvi	585
c	c	c	c	c	Yes	Yes	Yes	Yes	Yes	Yes	Yes	Kadiri	c	Mekalacheruvu	586
c	c	c	c	c	Yes	Yes	Yes	Yes	Yes	Yes	Yes	Kadiri	c	Gootibylu	587
c	c	c	c	c	Yes	Yes	Yes	Yes	Yes	Yes	Yes	Kadiri	c	Edurudona	588
c	c	c	b	c	Yes	Yes	Yes	Yes	Yes	Yes	Yes	Kadiri	c	Pedaballi	589
c	c	c	b	c	Yes	Yes	Yes	Yes	Yes	Yes	Yes	Kadiri	c	Pedaballikothapalle	590
0	0	0	1	0	12	12	11	12	12	12	12		0		

**Census of India 2011- Village Directory
Amenities and Land use (As on 2009)**

Name of District : Anantapur

Location Code No.: 0553

Name of Mandal Parishad : Nambulipulikunta

Location Code No.: 1008

Sl. No.	Name of Village	Land Use										
		Area under different types of land use (in hectares rounded up to one decimal place)										
		Forests	Area under Non-agricultural Uses	Barren and Un-cultivable land	Permanent Pastures and Other Grazing Lands	Land Under Miscellaneous Tree Crops etc.	Culturable Waste Land	Fallow lands other than current fallows	Current Fallows	Net Area Sown	Total Irrigated Land Area	Total Un-irrigated Land Area
1	2	104	105	106	107	108	109	110	111	112	113	114
579	Velichelimala	759	0.2	707	126.7	60.2	149.1	90.2	215.2	2442.3	159.2	2588.5
580	Gowkanapalle	12	0.2	846.5	21.1	11.3	15.4	7.3	4.1	1481	128.3	1364.1
581	Marrikommadinne	195	0	1390.9	0	0	76.8	38.6	13.6	1386.1	272	1166.3
582	Nambulipulikunta	0	1.3	1105.9	5.2	11	55.3	50.8	10.2	1289.3	67.9	1282.4
583	Vankamaddi	0	0	1245.5	0	0	54.1	21.6	6.4	880.4	185.3	723.1
584	Dhaniyanicheruvu	0	1119.9	28.3	115	4	55.8	153	321.8	1144.1	281.1	1337.8
585	Mudupalajuvi	0	0	106.1	0	0	1.6	10.1	6.1	288.1	29.2	275.2
586	Mekalacheruvu	0	0	759.1	0	20.4	6.3	33.8	10.3	677.2	105.4	615.9
587	Gootibylu	57	0	72.1	0	8.2	1.7	6.2	4	232.9	18	225.1
588	Edurudona	0	152	501.2	0	0	56.5	34.5	12.4	849.3	96.4	799.8
589	Pedaballi	162	0.5	1221.1	9.7	8.5	82.2	26.6	6.2	1306.2	125	1214
590	Pedaballikothapalle	150	0.2	2600	3.3	0	17.6	21.2	9.5	1311.2	120	1221.9
Total		1335	1274.3	10584	281	123.6	572.4	493.9	619.8	13288.1	1587.8	12814

**Census of India 2011- Village Directory
Amenities and Land use (As on 2009)**

Name of District : Anantapur

Location Code No.: 0553

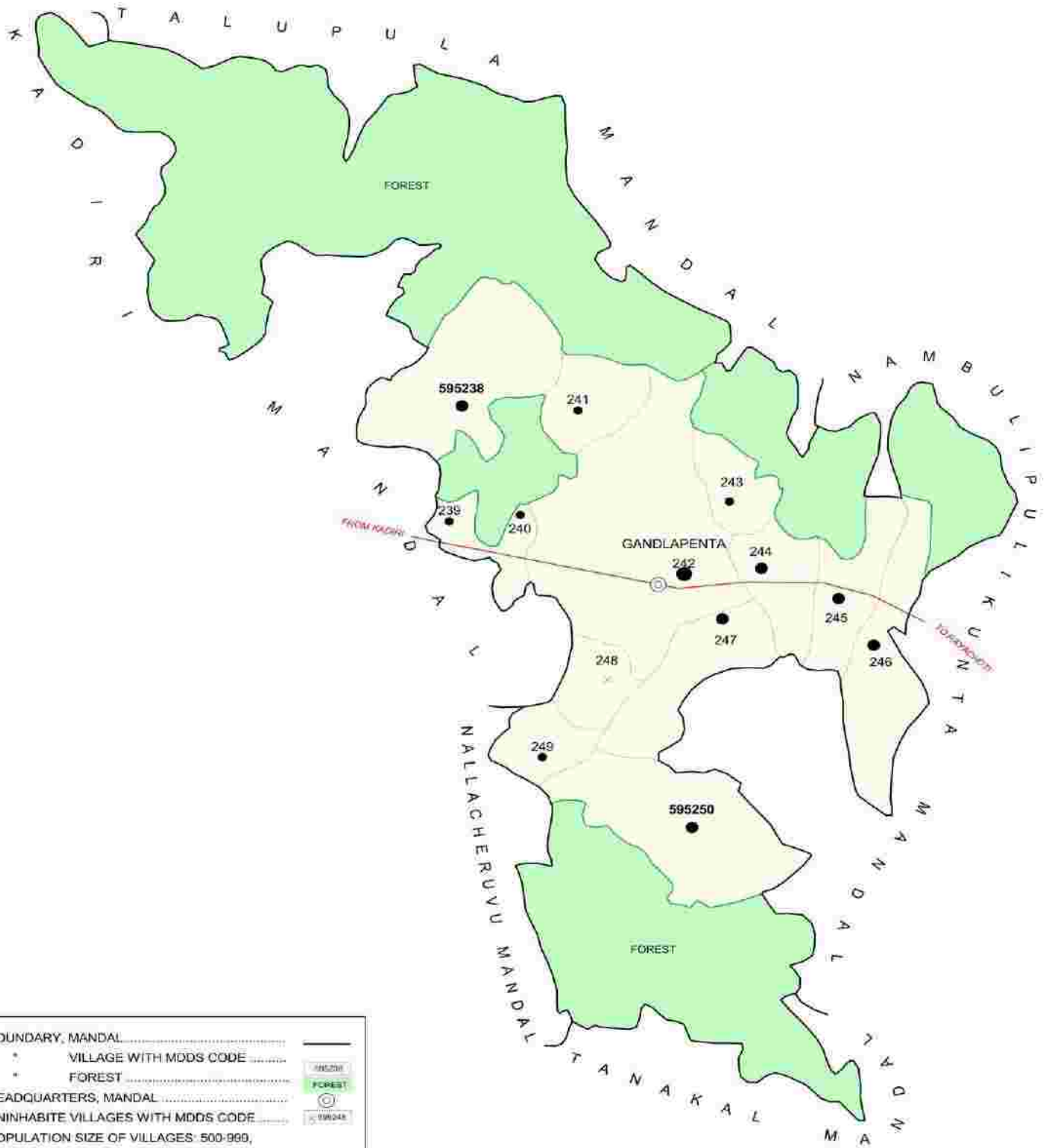
Name of Mandal Parishad : Nambulipulikunta

Location Code No.: 1008

Land Use					Name of three most important commodities manufactured			Name of Village	Sl. No.
Area irrigated by source (in hectare).					First	Second	Third		
Canals (C)	Wells/Tube-wells(W/TW)	Tanks/Lakes(T/L)	Water Falls(WF)	Others(O)					
115	116	117	118	119	120	121	122	2	1
0	89	70.2	0	0				Velichelimala	579
36	40.5	51.9	0	0				Gowkanapalle	580
0	104.7	167.3	0	0				Marrikommadinne	581
0	67.9	0	0	0				Nambulipulikunta	582
0	25	160.3	0	0				Vankamaddi	583
0	215.3	65.8	0	0				Dhaniyanicheruvu	584
0	29.2	0	0	0				Mudupalajuvi	585
0	105.4	0	0	0				Mekalacheruvu	586
0	18	0	0	0				Gootibylu	587
0	68	28.4	0	0				Edurudona	588
80	45	0	0	0				Pedaballi	589
55	65	0	0	0				Pedaballikothapalle	590
171	873	543.9	0	0					

AREA : 190.20 Kms.
 POPULATION : 25183
 No. OF TOWNS : NIL
 No. OF VILLAGES : 13
 DISTANCE FROM Dist. H. Qrts.
 TO MANDAL : 100 Kms.

INDIA
 ANDHRA PRADESH
GANDLAPENTA MANDAL
 ANANTAPUR DISTRICT



BOUNDARY, MANDAL	
VILLAGE WITH MDDS CODE	
FOREST	
HEADQUARTERS, MANDAL	
UNINHABITE VILLAGES WITH MDDS CODE	
POPULATION SIZE OF VILLAGES : 500-999,	
1000-4999, 5000 AND ABOVE	
IMPORTANT METALLED ROAD	

**ALPHABETICAL LIST OF VILLAGES (MANDAL PARISHAD WISE)
ANANTAPUR DISTRICT**

Sl. No.	Name of Village	2011 Census Location Code No.	2001 Census Location Code No.
1	2	3	4
Name of Mandal Parishad : Gandlapenta			
Name of Mandal : Gandlapenta (0039)			
1	Chamachenubylu	2855305342595249	2822003902625600
2	Chamalagondi	2855305342595246	2822003902625300
3	Gandlapenta	2855305342595242	2822003902624900
4	Godduvelagala	2855305342595238	2822003902624500
5	Jeenulakunta	2855305342595243	2822003902625000
6	Kamathampalle	2855305342595239	2822003902624600
7	Kurumamidi	2855305342595245	2822003902625200
8	Maddivarigondi	2855305342595240	2822003902624700
9	Maduguvanigondi	2855305342595248	2822003902625500
10	Malameedapalle	2855305342595250	2822003902625700
11	Somayajulapalle	2855305342595247	2822003902625400
12	Thummalabylu	2855305342595241	2822003902624800
13	Veparala	2855305342595244	2822003902625100

**Census of India 2011- Village Directory
Amenities and Land use (As on 2009)**

Name of District : Anantapur

Location Code No.: 0553

Name of Mandal Parishad : Gandlapenta

Location Code No.: 1009

Sl. No.	Name of Village	Location code no.	Total area of the village (in hectares rounded up to one decimal place)	Total population (2011 census)	Number of households (2011 census)	Number of educational amenities available (If not available within the village, the distance range code viz; a for < 5 Kms, b for 5-10 Kms and c for 10+ kms of nearest place where facility is available is given).									
						Pre-Primary school (PP)	Primary school (P)	Middle school (M)	Secondary School (S)	Senior Secondary school (SS)	Degree college of arts science & commerce (ASC)	Engineering college(EC)	Medical college (MC)	Management institute (MI)	Polytechnic (Pt)
1	2	3	4	5	6	7	8	9	10	11	12	13	14	15	16
591	Godduvelagala	595238	2090	1839	476	c	7	2	c	c	c	c	c	c	c
592	Kamathampalle	595239	249	686	171	b	1	b	b	b	b	c	c	c	b
593	Maddivarigondi	595240	320	640	164	b	2	b	b	b	b	c	c	c	b
594	Thummalabylu	595241	792	980	264	c	3	1	1	c	c	c	c	c	c
595	Gandlapenta	595242	3780	9611	2389	1	22	8	5	1	c	c	c	c	c
596	Jeenulakunta	595243	529	882	210	a	3	a	a	a	c	c	c	c	c
597	Veparala	595244	732	1580	408	a	5	a	a	a	c	c	c	c	b
598	Kurumamidi	595245	820	1813	454	2	7	4	1	b	c	c	c	c	c
599	Chamalagondi	595246	1316	1969	514	b	7	b	b	b	c	c	c	c	b
600	Somayajulapalle	595247	1117	2272	584	a	6	a	a	a	c	c	c	c	a
601	Maduguvanigondi	595248	554	0	0										
602	Chamachenubylu	595249	493	674	187	c	3	1	c	c	c	c	c	c	b
603	Malameedapalle	595250	2180	3237	866	c	6	1	c	c	c	c	c	c	c
Total			14972	26183	6687	3	72	17	7	1	0	0	0	0	0

**Census of India 2011- Village Directory
Amenities and Land use (As on 2009)**

Name of District : Anantapur

Location Code No.: 0553

Name of Mandal Parishad : Gandlapenta

Location Code No.: 1009

Number of educational amenities available (If not available within the village, the distance range code viz; a for <5 Kms, b for 5-10 Kms and c for 10+ kms of nearest place where facility is available is given).				Number of Medical Amenities available. (If not available within the village, the distance range code viz; a for < 5 Kms, b for 5-10 Kms and c for 10+ kms of nearest place where facility is available is given).											Name of Village	Sl. No.
Vocational training school /ITI	Non-formal training centre (NFTC)	Special school for disabled (SSD)	Others (specify)	Community health centre (CHC)	Primary health centre (PHC)	Primary health sub centre (PHS)	Maternity and child welfare centre (MCW)	T. B. clinic (TBC)	Hospital-allopathic (HA)	Hospital-alternative medicine (HO)	Dispensary (D)	Veterinary hospital (VH)	Mobile health clinic (MHC)	Family welfare centre (FWC)		
17	18	19	20	21	22	23	24	25	26	27	28	29	30	31	2	1
c	c	c		c	c	1	c	c	c	c	c	c	c	c	Godduvelagala	591
b	c	c		b	b	1	c	c	b	b	b	b	b	b	Kamathampalle	592
b	b	b		b	b	b	c	c	b	b	b	b	b	b	Maddivarigondi	593
b	c	c		b	b	b	c	c	c	b	b	b	b	c	Thummalabylu	594
1	c	c		c	1	1	c	c	c	1	1	1	a	c	Gandlapenta	595
a	c	c		c	a	a	c	c	c	a	a	a	a	c	Jeenulakunta	596
a	c	c		c	a	1	c	c	c	a	a	a	a	b	Veparala	597
b	c	c		b	b	a	c	c	c	b	b	b	b	c	Kurumamidi	598
b	c	c		b	b	b	c	c	c	b	b	b	b	b	Chamalagondi	599
a	c	c		c	a	a	c	c	c	c	a	a	a	a	Somayajulapalle	600
															Maduguvanigondi	601
c	c	c		c	c	a	c	c	c	c	c	c	c	b	Chamachenubylu	602
c	c	c		c	c	1	c	c	c	c	c	c	c	c	Malameedapalle	603
1	0	0	0	0	1	5	0	0	0	1	1	1	0	0		

**Census of India 2011- Village Directory
Amenities and Land use (As on 2009)**

Name of District : Anantapur

Location Code No.: 0553

Name of Mandal Parishad : Gandlapenta

Location Code No.: 1009

Sl. No.	Name of Village	Number of Non-Government Medical Amenities available.							Availability of drinking water - Yes / No							
		Charitable non Govt. hospital/Nursing home.	Medical practitioner with MBBS Degree	Medical practitioner with other degree	Medical practitioner with no degree	Traditional practitioner and faith healer	Medicine Shop	Others	Tap water (Treated/Untreated)	Well water (Covered / Uncovered well)	Hand Pump	Tube wells / Bore well	Spring	River / Canal	Tank / Pond / Lake	Others
1	2	32	33	34	35	36	37	38	39	40	41	42	43	44	45	46
591	Godduvelagala	0	0	0	0	0	0	0	Yes	Yes	Yes	No	No	No	No	No
592	Kamathampalle	0	0	0	0	0	0	0	Yes	No	Yes	No	No	No	No	No
593	Maddivarigondi	0	0	0	0	0	0	0	Yes	Yes	Yes	No	No	No	No	No
594	Thummalabyly	0	0	0	0	0	0	0	Yes	Yes	Yes	No	No	No	No	No
595	Gandlapenta	0	0	0	0	1	1	0	Yes	Yes	Yes	No	No	No	No	No
596	Jeenulakunta	0	0	0	0	0	0	0	Yes	Yes	Yes	No	No	No	No	No
597	Veparala	0	0	0	0	1	0	0	Yes	Yes	Yes	No	No	No	No	No
598	Kurumamidi	0	0	0	0	2	1	0	Yes	Yes	Yes	No	No	No	No	Yes
599	Chamalagondi	0	0	0	0	0	0	0	Yes	No	Yes	No	No	No	No	No
600	Somayajulapalle	0	0	0	0	0	0	0	Yes	Yes	Yes	No	No	No	No	No
601	Maduguvanigondi															
602	Chamachenubyly	0	0	0	0	0	0	0	Yes	No	Yes	No	No	No	Yes	Yes
603	Malameedapalle	0	0	0	0	0	0	0	Yes	Yes	Yes	No	No	No	No	No
Total		0	0	0	0	4	2	0	12	9	12	0	0	0	1	2

**Census of India 2011- Village Directory
Amenities and Land use (As on 2009)**

Name of District : Anantapur

Location Code No.: 0553

Name of Mandal Parishad : Gandlapenta

Location Code No.: 1009

Availability of toilet & others Yes / No				Communication and transport facilities (If amenities available code -Yes is given except for Village Pin Code ,If not available within the village , the distance range code viz; a for < 5 Kms, b for 5-10 Kms and c for 10+ kms of nearest place where facility is available is given).									Name of Village	Sl. No.
Community toilet including bath.	Community toilet excluding bath.	Rural sanitary mart or sanitary hardware outlet available near the village.	Community bio- gas or recycle of waste for productive use.	Post office(PO)	Sub post office (SPO)	Post & Telegraph office (P&TO)	Village Pin Code	Telephones (Land lines)	Public call office (PCO)	Mobile phone coverage	Internet cafes/ Common service centre (CSC)			
47	48	49	50	51	52	53	54	55	56	57	58	2	1	
No	No	No	No	a	b	c	515521	Yes	Yes	Yes	c	Godduvelagala	591	
No	No	No	No	a	b	b	515521	Yes	Yes	Yes	b	Kamathampalle	592	
No	No	No	No	a	b	b	515521	Yes	b	Yes	b	Maddivarigondi	593	
No	No	No	No	a	a	c	515521	Yes	Yes	Yes	c	Thummalabylu	594	
No	No	No	No	Yes	Yes	c	515521	Yes	Yes	Yes	c	Gandlapenta	595	
No	No	No	No	a	a	c	515521	Yes	Yes	Yes	c	Jeenulakunta	596	
No	No	No	No	a	a	c	515521	Yes	Yes	Yes	c	Veparala	597	
No	No	No	No	a	b	c	515521	Yes	Yes	Yes	c	Kurumamidi	598	
No	No	No	No	a	a	c	515521	Yes	Yes	Yes	c	Chamalagondi	599	
No	No	No	No	Yes	a	c	515521	Yes	Yes	Yes	c	Somayajulapalle	600	
												Maduguvanigondi	601	
No	No	No	No	a	a	c	515521	Yes	Yes	Yes	c	Chamachenubyly	602	
No	No	No	No	Yes	b	c	515521	Yes	Yes	Yes	c	Malameedapalle	603	
0	0	0	0	3	1	0		12	11	12	0			

**Census of India 2011- Village Directory
Amenities and Land use (As on 2009)**

Name of District : Anantapur

Location Code No.: 0553

Name of Mandal Parishad : Gandlapenta

Location Code No.: 1009

Sl. No.	Name of Village	Communication and transport facilities (If amenities available code -Yes is given except for Village Pin Code, If not available within the village, the distance range code viz; a for < 5 Kms, b for 5-10 Kms and c for 10+ kms of nearest place where facility is available is given).									
		Private courier facility	Bus service (Public & Private)	Railway stations	Auto/Modified Autos	Taxis and Vans	Tractors	Cycle-pulled rickshaws(Manual & Machine driven)	Carts driven by animals	Sea /River ferry service	
1	2	59	60	61	62	63	64	65	66	67	
591	Godduvelagala	c	Yes	c	Yes	c	Yes		Yes		
592	Kamathampalle	b	Yes	b	Yes	b	Yes		Yes		
593	Maddivarigondi	b	Yes	b	a	a	Yes		Yes		
594	Thummalabylu	c	Yes	c	c	c	Yes		Yes		
595	Gandlapenta	c	Yes	c	Yes	c	Yes		Yes		
596	Jeenulakunta	c	a	c	Yes	c	a		Yes		
597	Veparala	c	Yes	c	Yes	c	Yes		Yes		
598	Kurumamidi	c	Yes	c	Yes	c	Yes		Yes		
599	Chamalagondi	c	Yes	c	b	c	Yes		Yes		
600	Somayajulapalle	c	Yes	c	Yes	c	Yes		Yes		
601	Maduguvanigondi										
602	Chamachenubyly	c	Yes	c	b	c	Yes		Yes		
603	Malameedapalle	c	Yes	c	Yes	c	Yes		Yes		
Total		0	11	0	8	0	11	0	12	0	

**Census of India 2011- Village Directory
Amenities and Land use (As on 2009)**

Name of District : Anantapur

Location Code No.: 0553

Name of Mandal Parishad : Gandlapenta

Location Code No.: 1009

Village connected to highways,village roads, banks & credit societies (If amenities available code -Yes is given, If not available within the village , the distance range code viz; a for < 5 Kms, b for 5-10 Kms and c for 10+ kms of nearest place where facility is available is given).												Name of Village	Sl. No.
68	69	70	71	72	73	74	75	76	77	78	79		
c	a	c	Yes	Yes	Yes	b		Yes	c	c	c	Godduvelagala	591
b	a	b	Yes	Yes	Yes	b		Yes	b	b	Yes	Kamathampalle	592
b	a	b	Yes	Yes	Yes	b		Yes	b	b	b	Maddivarigondi	593
c	b	b	Yes	Yes	Yes	b		Yes	c	c	b	Thummalabylu	594
c	Yes	Yes	Yes	Yes	Yes	Yes		Yes	Yes	Yes	Yes	Gandlapenta	595
c	a	a	Yes	Yes	Yes	b		Yes	c	c	a	Jeenulakunta	596
c	a	a	Yes	Yes	Yes	b		Yes	c	c	c	Veparala	597
c	a	b	Yes	Yes	Yes	b		Yes	c	c	b	Kurumamidi	598
b	b	b	Yes	Yes	Yes	b		Yes	c	c	b	Chamalagondi	599
c	Yes	Yes	Yes	Yes	Yes	Yes		Yes	Yes	Yes	a	Somayajulapalle	600
												Maduguvanigondi	601
b	b	c	Yes	Yes	Yes	b		Yes	c	c	c	Chamachenubylu	602
c	a	c	Yes	Yes	Yes	Yes		Yes	c	c	c	Malameedapalle	603
0	2	2	12	12	12	3	0	12	2	2	2		

**Census of India 2011- Village Directory
Amenities and Land use (As on 2009)**

Name of District : Anantapur

Location Code No.: 0553

Name of Mandal Parishad : Gandlapenta

Location Code No.: 1009

Sl. No.	Name of Village	Availability of miscellaneous facilities (If amenities available code -Yes is given, If not available within the village, the distance range code viz; a for < 5 Kms, b for 5-10 Kms and c for 10+ kms of nearest place where facility is available is given).									
		Self-Help Group (SHG)	Public distribution system (PDS) shop	Mandis / Regular market	Weekly Haat	Agricultural marketing society	Integrated Child Development Scheme (Nutritional Centres)	Anganwadi Centre (Nutritional Centres)	Others (Nutritional Centres)	ASHA (Accredited Social Health Activist)	Community centre with/without TV
1	2	80	81	82	83	84	85	86	87	88	89
591	Godduvelagala	Yes	Yes	c	b	c	Yes	Yes	Yes	Yes	c
592	Kamathampalle	Yes	Yes	b	b	b	Yes	Yes	Yes	b	b
593	Maddivarigondi	Yes	Yes	b	a	b	Yes	Yes	Yes	Yes	b
594	Thummalabylu	Yes	Yes	b	c	c	Yes	Yes	Yes	Yes	c
595	Gandlapenta	Yes	Yes	Yes	c	c	Yes	Yes	Yes	Yes	c
596	Jeenulakunta	Yes	Yes	a	c	c	Yes	Yes	Yes	Yes	c
597	Veparala	Yes	Yes	a	c	c	Yes	Yes	Yes	a	c
598	Kurumamidi	Yes	Yes	b	Yes	c	Yes	Yes	Yes	Yes	c
599	Chamalagondi	Yes	Yes	b	b	c	Yes	Yes	Yes	Yes	c
600	Somayajulapalle	Yes	Yes	a	b	c	Yes	Yes	Yes	Yes	c
601	Maduguvanigondi										
602	Chamachenubylu	Yes	Yes	c	b	c	Yes	Yes	Yes	Yes	c
603	Malameedapalle	Yes	Yes	c	b	c	Yes	Yes	Yes	Yes	c
Total		12	12	1	1	0	12	12	12	10	0

**Census of India 2011- Village Directory
Amenities and Land use (As on 2009)**

Name of District : Anantapur

Location Code No.: 0553

Name of Mandal Parishad : Gandlapenta

Location Code No.: 1009

Availability of miscellaneous facilities (If amenities available code -Yes is given, If not available within the village, the distance range code viz; a for < 5 Kms, b for 5-10 Kms and c for 10+ kms of nearest place where facility is available is given).								Availability of electricity (Yes/No)				Nearest Town		Name of Village	Sl. No.
Sports Field,	Sports Club / Recreation Centre	Cinema / Video Hall	Public Library	Public Reading Room	Newspaper Supply	Assembly Polling station	Birth & Death Registration Office	Power Supply for Domestic Use (ED)	Power Supply for Agricultural Use (EAG)	Power Supply for Commercial Use (EC)	Power Supply for All Uses (EA)	Name	Distance range code i.e. a for <5 Kms, b for 5-10 Kms and c for 10+ kms		
90	91	92	93	94	95	96	97	98	99	100	101	102	103	2	1
c	c	c	c	c	Yes	Yes	Yes	Yes	Yes	Yes	Yes	Kadiri	c	Godduvelagala	591
b	b	b	b	b	Yes	Yes	Yes	Yes	Yes	Yes	Yes	Dharmavaram	b	Kamathampalle	592
b	b	b	a	b	Yes	Yes	Yes	Yes	Yes	Yes	Yes	Dharmavaram	b	Maddivarigondi	593
c	c	c	b	c	Yes	Yes	Yes	Yes	Yes	Yes	Yes	Dharmavaram	c	Thummalabylu	594
c	c	c	Yes	c	Yes	Yes	Yes	Yes	Yes	Yes	Yes	Dharmavaram	c	Gandlapenta	595
c	c	c	a	c	Yes	Yes	Yes	Yes	Yes	Yes	Yes	Dharmavaram	c	Jeenulakunta	596
c	c	c	a	c	Yes	Yes	Yes	Yes	Yes	Yes	Yes	Dharmavaram	c	Veparala	597
c	c	c	b	c	Yes	Yes	Yes	Yes	Yes	Yes	Yes	Dharmavaram	c	Kurumamidi	598
c	c	c	b	c	Yes	Yes	Yes	Yes	Yes	Yes	Yes	Dharmavaram	c	Chamalagondi	599
c	c	c	a	c	Yes	Yes	Yes	Yes	Yes	Yes	Yes	Dharmavaram	c	Somayajulapalle	600
												Dharmavaram	c	Maduguvanigondi	601
c	c	c	c	c	Yes	a	a	Yes	Yes	Yes	Yes	Dharmavaram	c	Chamachenubylu	602
c	c	c	c	c	Yes	Yes	Yes	Yes	Yes	Yes	Yes	Dharmavaram	c	Malameedapalle	603
0	0	0	1	0	12	11	11	12	12	12	12		0		

**Census of India 2011- Village Directory
Amenities and Land use (As on 2009)**

Name of District : Anantapur

Location Code No.: 0553

Name of Mandal Parishad : Gandlapenta

Location Code No.: 1009

Sl. No.	Name of Village	Land Use										
		Area under different types of land use (in hectares rounded up to one decimal place)										
		Forests	Area under Non-agricultural Uses	Barren and Un-cultivable land	Permanent Pastures and Other Grazing Lands	Land Under Miscellaneous Tree Crops etc.	Culturable Waste Land	Fallow lands other than current fallows	Current Fallows	Net Area Sown	Total Irrigated Land Area	Total Un-irrigated Land Area
1	2	104	105	106	107	108	109	110	111	112	113	114
591	Godduvelagala	829	25.1	38.4	15	6.9	76.1	99.6	538.6	461.3	6.1	1093.5
592	Kamathampalle	18	13	18	0	0.8	2	8.9	140.5	47.8	3.2	194
593	Maddivarigondi	21	6.1	24.9	0	2.8	6.1	4.9	184.7	69.6	3.2	255.9
594	Thummalabylu	132	13	150.2	0	6.1	6.9	27.9	185	271	4	479.9
595	Gandlapenta	488	448.8	0	287	0	123.8	128.3	1480	824.2	113.3	2319.1
596	Jeenulakunta	83	5	65	0	2	0	150	176	48	5	369
597	Veparala	15	8	52	0	26	70	130	26	405	35	526
598	Kurumamidi	30	9	212	0	25	60	23	160	301	28	456
599	Chamalagondi	532	5	60	2	15	250	50	170	232	25	427
600	Somayajulapalle	247	13	101	8	20	0	50	158	520	7	721
601	Maduguvanigondi	102	25.9	35	0	0	55	48.2	250.9	37	3.2	332.8
602	Chamachenubylu	94	0	60.2	0	6.1	59.9	2.4	2.4	268	1	271.8
603	Malameedapalle	655	20	691	0	22	0	150	220	422	9	783
Total		3246	591.9	1507.7	312	132.7	709.8	873.2	3692.1	3906.9	243	8229

**Census of India 2011- Village Directory
Amenities and Land use (As on 2009)**

Name of District : Anantapur

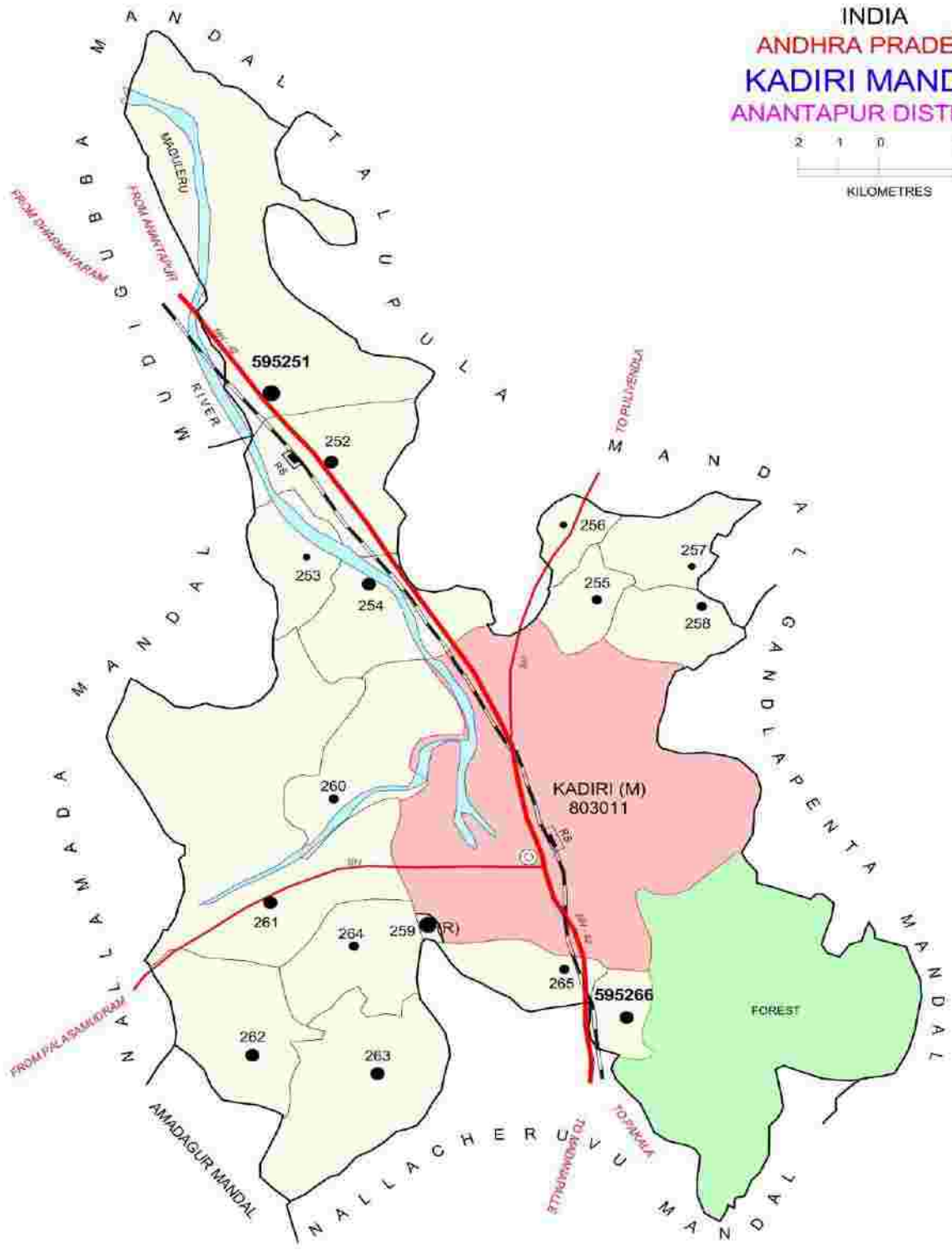
Location Code No.: 0553

Name of Mandal Parishad : Gandlapenta

Location Code No.: 1009

Land Use					Name of three most important commodities manufactured			Name of Village	Sl. No.					
Area irrigated by source (in hectare).					First	Second	Third							
Canals (C)	Wells/Tube-wells(W/TW)	Tanks/Lakes(T/L)	Water Falls(WF)	Others(O)	115	116	117	118	119	120	121	122	2	1
0	6.1	0	0	0									Godduvelagala	591
0	3.2	0	0	0									Kamathampalle	592
0	3.2	0	0	0									Maddivarigondi	593
0	4	0	0	0									Thummalabyly	594
0	113.3	0	0	0									Gandlapenta	595
0	5	0	0	0									Jeenulakunta	596
0	35	0	0	0									Veparala	597
0	28	0	0	0									Kurumamidi	598
0	25	0	0	0									Chamalagondi	599
0	7	0	0	0									Somayajulapalle	600
0	3.2	0	0	0									Maduguvanigondi	601
0	1	0	0	0									Chamachenubyly	602
0	9	0	0	0									Malameedapalle	603
0	243	0	0	0										

INDIA
ANDHRA PRADESH
KADIRI MANDAL
ANANTAPUR DISTRICT



Note:- Kadiri (259) village is partly included in Kadiri (M).

AREA : 242.69 Kms.
POPULATION : 125373
No. OF TOWNS : 1
No. OF VILLAGES : 15
DISTANCE FROM Dist. H. Q. TO MANDAL : 85 Kms.

**ALPHABETICAL LIST OF VILLAGES (MANDAL PARISHAD WISE)
ANANTAPUR DISTRICT**

Sl. No.	Name of Village	2011 Census Location Code No.	2001 Census Location Code No.
1	2	3	4
Name of Mandal Parishad : Kadiri			
Name of Mandal : Kadiri (0040)			
1	Alampur	2855305343595256	2822004002626300
2	Bathalapalle	2855305343595264	2822004002627100
3	Chalamakuntapalle	2855305343595258	2822004002626500
4	Chippalamadugu	2855305343595253	2822004002626000
5	Kadiri (R)	2855305343595259	2822004002626600
6	Kadiri Brahmanapalle	2855305343595263	2822004002627000
7	Kadirikuntlapalle	2855305343595255	2822004002626200
8	Kalagamudram	2855305343595252	2822004002625900
9	Kondamanayanipalem	2855305343595260	2822004002626700
10	Kowlepalle	2855305343595265	2822004002627200
11	Motukapalle	2855305343595266	2822004002627300
12	Muthyalacheruvu	2855305343595261	2822004002626800
13	Pandulakunta	2855305343595257	2822004002626400
14	Patnam	2855305343595251	2822004002625800
15	Yeguvapalle	2855305343595262	2822004002626900
16	Yerradoddi	2855305343595254	2822004002626100

**Census of India 2011- Village Directory
Amenities and Land use (As on 2009)**

Name of District : Anantapur

Location Code No.: 0553

Name of Mandal Parishad : Kadiri

Location Code No.: 1010

Sl. No.	Name of Village	Location code no.	Total area of the village (in hectares rounded up to one decimal place)	Total population (2011 census)	Number of households (2011 census)	Number of educational amenities available (If not available within the village, the distance range code viz; a for < 5 Kms, b for 5-10 Kms and c for 10+ kms of nearest place where facility is available is given).									
						Pre-Primary school (PP)	Primary school (P)	Middle school (M)	Secondary School (S)	Senior Secondary school (SS)	Degree college of arts science & commerce (ASC)	Engineering college(EC)	Medical college (MC)	Management institute (MI)	Polytechnic (Pt)
1	2	3	4	5	6	7	8	9	10	11	12	13	14	15	16
604	Patnam	595251	3055	5009	1326	1	5	2	1	c	c	c	c	c	b
605	Kalasadudram	595252	1999	3938	900	c	2	2	1	1	c	c	c	c	b
606	Chippalamadugu	595253	173	453	145	b	1	b	b	b	b	c	c	c	c
607	Yerradoddi	595254	941	2357	612	b	5	1	b	b	b	c	c	c	b
608	Kadirikuntlapalle	595255	366	994	264	b	2	1	b	b	b	c	c	c	b
609	Alampur	595256	223	214	52	b	1	a	b	b	b	c	c	c	b
610	Pandulakunta	595257	488	390	112	b	1	a	b	b	b	c	c	c	b
611	Chalamakuntapalle	595258	299	750	199	b	2	1	b	b	b	c	c	c	b
612	Kadiri (R)	595259	4235	8667	2187	1	8	2	1	1	a	c	c	c	a
613	Kondamanayanipalem	595260	550	764	207	b	1	1	b	b	b	c	c	c	b
614	Muthyalacheruvu	595261	3431	4553	1118	a	8	1	b	b	b	c	c	c	b
615	Yeguvapalle	595262	1156	1348	333	c	3	a	c	c	c	c	c	c	c
616	Kadiri Brahmanapalle	595263	1533	3557	916	b	8	2	b	b	b	c	c	c	b
617	Bathalapalle	595264	784	859	217	b	2	b	b	b	b	c	c	c	b
618	Kowlepalle	595265	484	966	256	a	2	a	b	b	b	c	c	c	b
619	Motukapalle	595266	291	1125	310	b	2	1	b	b	b	c	c	c	b
Total			20008	35944	9154	2	53	14	3	2	0	0	0	0	0

**Census of India 2011- Village Directory
Amenities and Land use (As on 2009)**

Name of District : Anantapur

Location Code No.: 0553

Name of Mandal Parishad : Kadiri

Location Code No.: 1010

Number of educational amenities available (If not available within the village, the distance range code viz; a for <5 Kms, b for 5-10 Kms and c for 10+ kms of nearest place where facility is available is given).				Number of Medical Amenities available. (If not available within the village, the distance range code viz; a for < 5 Kms, b for 5-10 Kms and c for 10+ kms of nearest place where facility is available is given).										Name of Village	Sl. No.	
Vocational training school /ITI	Non-formal training centre (NFTC)	Special school for disabled (SSD)	Others (specify)	Community health centre (CHC)	Primary health centre (PHC)	Primary health sub centre (PHS)	Maternity and child welfare centre (MCW)	T. B. clinic (TBC)	Hospital-allopathic (HA)	Hospital-alternative medicine (HO)	Dispensary (D)	Veterinary hospital (VH)	Mobile health clinic (MHC)			Family welfare centre (FWC)
17	18	19	20	21	22	23	24	25	26	27	28	29	30	31	2	1
c	c	c		c	1	1	c	c	c	1	1	1	c	c	Patnam	604
c	c	c		c	a	1	c	c	c	c	1	a	c	c	Kalasamudram	605
b	c	c		c	b	b	c	c	c	c	b	b	b	c	Chippalamadugu	606
b	c	c		c	b	a	c	c	c	c	b	b	b	b	Yerradoddi	607
b	c	c		c	c	1	c	c	b	c	b	b	b	b	Kadirikuntlapalle	608
b	c	c		c	c	a	c	c	b	b	b	b	b	c	Alampur	609
b	c	c		c	c	a	c	c	b	b	c	b	b	c	Pandulakunta	610
b	c	c		c	b	b	c	c	b	b	b	b	b	c	Chalamakuntapalle	611
1	c	c		c	1	1	c	c	1	a	1	a	b	b	Kadiri (R)	612
b	c	c		b	c	b	c	c	b	b	b	b	b	b	Kondamanayanipalem	613
b	c	c		b	b	1	c	c	b	b	b	b	b	b	Muthyalacheruvu	614
c	c	c		c	b	1	c	c	c	c	c	c	c	c	Yeguvapalle	615
b	c	c		b	c	1	c	c	b	b	b	b	b	b	Kadiri Brahmanapalle	616
b	c	c		b	c	a	c	c	b	b	b	b	b	b	Bathalapalle	617
b	c	c		a	b	a	c	c	b	b	b	b	b	a	Kowlepalle	618
b	c	c		b	b	1	c	c	b	b	b	b	b	b	Motukapalle	619
1	0	0	0	0	2	8	0	0	1	1	3	1	0	0		

**Census of India 2011- Village Directory
Amenities and Land use (As on 2009)**

Name of District : Anantapur

Location Code No.: 0553

Name of Mandal Parishad : Kadiri

Location Code No.: 1010

Sl. No.	Name of Village	Number of Non-Government Medical Amenities available.							Availability of drinking water - Yes / No								
		Charitable non Govt. hospital/Nursing home.	Medical practitioner with MBBS Degree	Medical practitioner with other degree	Medical practitioner with no degree	Traditional practitioner and faith healer	Medicine Shop	Others	Tap water (Treated/Untreated)	Well water (Covered / Uncovered well)	Hand Pump	Tube wells / Bore well	Spring	River / Canal	Tank / Pond / Lake	Others	
1	2	32	33	34	35	36	37	38	39	40	41	42	43	44	45	46	
604	Patnam	0	0	0	0	0	1	0	Yes	No	Yes	No	No	No	No	No	
605	Kalasamudram	0	0	0	0	0	0	2	Yes	No	Yes	Yes	No	No	No	No	
606	Chippalamadugu	0	0	0	0	0	0	0	Yes	No	Yes	Yes	No	No	No	No	
607	Yerradoddi	0	0	0	0	0	0	0	Yes	No	Yes	Yes	No	No	No	No	
608	Kadirikuntlapalle	0	0	0	0	0	0	0	Yes	No	Yes	Yes	No	No	No	No	
609	Alampur	0	0	0	0	0	0	0	No	No	Yes	Yes	No	No	No	No	
610	Pandulakunta	0	0	0	0	0	0	0	Yes	No	Yes	No	No	No	No	No	
611	Chalamakuntapalle	0	0	0	0	0	0	0	Yes	No	Yes	No	No	No	No	No	
612	Kadiri (R)	0	0	0	0	0	0	0	Yes	No	Yes	Yes	No	No	No	No	
613	Kondamanayanipalem	0	0	0	0	0	0	0	Yes	No	Yes	No	No	No	No	No	
614	Muthyalacheruvu	0	0	0	0	0	0	0	Yes	No	Yes	Yes	No	No	No	No	
615	Yeguvapalle	0	0	0	0	0	0	0	Yes	No	Yes	Yes	No	No	No	No	
616	Kadiri Brahmanapalle	0	0	0	0	0	0	0	Yes	No	Yes	Yes	No	No	No	No	
617	Bathalapalle	0	0	0	0	0	0	0	Yes	No	Yes	Yes	No	No	No	No	
618	Kowlepalle	0	0	0	0	0	0	0	Yes	No	Yes	Yes	No	No	No	No	
619	Motukapalle	0	0	0	0	0	0	0	Yes	No	Yes	Yes	No	No	No	No	
Total		0	0	0	0	0	1	2	15	0	16	12	0	0	0	0	

**Census of India 2011- Village Directory
Amenities and Land use (As on 2009)**

Name of District : Anantapur

Location Code No.: 0553

Name of Mandal Parishad : Kadiri

Location Code No.: 1010

Availability of toilet & others Yes / No				Communication and transport facilities (If amenities available code -Yes is given except for Village Pin Code ,If not available within the village , the distance range code viz; a for < 5 Kms, b for 5-10 Kms and c for 10+ kms of nearest place where facility is available is given).									Name of Village	Sl. No.
Community toilet including bath.	Community toilet excluding bath.	Rural sanitary mart or sanitary hardware outlet available near the village.	Community bio- gas or recycle of waste for productive use.	Post office(PO)	Sub post office (SPO)	Post & Telegraph office (P&TO)	Village Pin Code	Telephones (Land lines)	Public call office (PCO)	Mobile phone coverage	Internet cafes/ Common service centre (CSC)			
47	48	49	50	51	52	53	54	55	56	57	58	2	1	
No	No	No	No	Yes	Yes	c	515591	Yes	Yes	Yes	c	Patnam	604	
No	No	No	No	Yes	a	a	515591	Yes	Yes	Yes	c	Kalasadudram	605	
No	No	No	No	a	a	b	515591	Yes	Yes	Yes	b	Chippalamadugu	606	
No	No	No	No	a	Yes	b	515591	Yes	Yes	Yes	b	Yerradoddi	607	
No	No	No	No	a	Yes	b	515591	Yes	Yes	Yes	b	Kadirikuntlapalle	608	
No	No	No	No	a	a	b	515591	a	Yes	Yes	b	Alampur	609	
No	No	No	No	a	Yes	b	515591	Yes	Yes	Yes	b	Pandulakunta	610	
No	No	No	No	a	a	b	515591	Yes	Yes	Yes	b	Chalamakuntapalle	611	
No	No	No	No	Yes	Yes	a	515591	Yes	Yes	Yes	Yes	Kadiri (R)	612	
No	No	No	No	a	Yes	b	515591	Yes	Yes	Yes	b	Kondamanayanipalem	613	
No	No	No	No	Yes	Yes	b	515581	Yes	Yes	Yes	b	Muthyalacheruvu	614	
No	No	No	No	a	a	c	515591	Yes	Yes	Yes	c	Yeguvapalle	615	
No	No	No	No	Yes	Yes	b	515191	Yes	Yes	Yes	b	Kadiri Brahmanapalle	616	
No	No	No	No	a	b	b	515591	Yes	Yes	Yes	b	Bathalapalle	617	
No	No	No	No	a	Yes	b	515591	Yes	Yes	Yes	b	Kowlepalle	618	
No	No	No	No	a	b	b	515591	Yes	Yes	Yes	b	Motukapalle	619	
0	0	0	0	5	9	0		15	16	16	1			

**Census of India 2011- Village Directory
Amenities and Land use (As on 2009)**

Name of District : Anantapur

Location Code No.: 0553

Name of Mandal Parishad : Kadiri

Location Code No.: 1010

Sl. No.	Name of Village	Communication and transport facilities (If amenities available code -Yes is given except for Village Pin Code, If not available within the village, the distance range code viz; a for < 5 Kms, b for 5-10 Kms and c for 10+ kms of nearest place where facility is available is given).								
		Private courier facility	Bus service (Public & Private)	Railway stations	Auto/Modified Autos	Taxis and Vans	Tractors	Cycle-pulled rickshaws(Manual & Machine driven)	Carts driven by animals	Sea /River ferry service
1	2	59	60	61	62	63	64	65	66	67
604	Patnam	c	Yes	a	Yes	c	Yes		Yes	
605	Kalasadudram	c	Yes	Yes	Yes	c	Yes		Yes	
606	Chippalamadugu	b	Yes	b	Yes	b	Yes		Yes	
607	Yerradoddi	b	Yes	a	Yes	b	Yes		Yes	
608	Kadirikuntlapalle	b	Yes	b	Yes	b	Yes		Yes	
609	Alampur	b	Yes	b	a	b	a		Yes	
610	Pandulakunta	b	Yes	b	b	b	b		Yes	
611	Chalamakuntapalle	b	Yes	b	b	b	Yes		Yes	
612	Kadiri (R)	a	Yes	Yes	Yes	a	Yes		Yes	
613	Kondamanayanipalem	b	Yes	b	Yes	b	Yes		Yes	
614	Muthyalacheruvu	b	Yes	b	Yes	b	Yes		Yes	
615	Yeguvapalle	c	a	c	a	c	c		Yes	
616	Kadiri Brahmanapalle	b	Yes	b	Yes	b	Yes		Yes	
617	Bathalapalle	b	Yes	b	Yes	b	Yes		Yes	
618	Kowlepalle	b	Yes	b	Yes	b	Yes		Yes	
619	Motukapalle	b	Yes	b	Yes	b	Yes		Yes	
Total		0	15	2	12	0	13	0	16	0

**Census of India 2011- Village Directory
Amenities and Land use (As on 2009)**

Name of District : Anantapur

Location Code No.: 0553

Name of Mandal Parishad : Kadiri

Location Code No.: 1010

Village connected to highways,village roads, banks & credit societies (If amenities available code -Yes is given, If not available within the village , the distance range code viz; a for < 5 Kms, b for 5-10 Kms and c for 10+ kms of nearest place where facility is available is given).												Name of Village	Sl. No.
Connected to national highway(NH)	Connected to state highway(SH)	Connected to major district road (MDR)	Connected to others district road	Pucca roads	Kutchcha roads	Water bounded macadam(WBM) roads	Navigable waterway (river/canal)(NW)	Footpaths (FP)	Commercial & Co-operative Banks	ATM	Agricultural Credit Societies		
68	69	70	71	72	73	74	75	76	77	78	79	2	1
Yes	Yes	Yes	Yes	Yes	Yes	Yes		Yes	Yes	Yes	Yes	Patnam	604
Yes	Yes	Yes	Yes	Yes	Yes	Yes		Yes	Yes	Yes	Yes	Kalamudram	605
a	b	b	Yes	b	Yes	b		Yes	b	b	b	Chippalamadugu	606
Yes	Yes	b	Yes	Yes	Yes	b		Yes	b	b	Yes	Yerradoddi	607
b	b	Yes	Yes	Yes	Yes	c		Yes	b	b	Yes	Kadirikuntlapalle	608
b	Yes	b	Yes	b	Yes	b		Yes	b	b	b	Alampur	609
b	a	b	Yes	b	Yes	b		Yes	b	b	b	Pandulakunta	610
b	b	b	Yes	Yes	Yes	b		Yes	b	b	b	Chalamakuntapalle	611
Yes	a	Yes	Yes	Yes	Yes	Yes		Yes	a	a	Yes	Kadiri (R)	612
a	b	b	Yes	Yes	Yes	b		Yes	b	b	Yes	Kondamanayanipalem	613
b	Yes	Yes	Yes	Yes	Yes	Yes		Yes	b	b	Yes	Muthyalacheruvu	614
c	b	c	Yes	Yes	Yes	b		Yes	c	c	Yes	Yeguvapalle	615
b	b	b	Yes	Yes	Yes	Yes		Yes	b	b	Yes	Kadiri Brahmanapalle	616
b	a	b	Yes	Yes	Yes	b		Yes	b	b	Yes	Bathalapalle	617
Yes	Yes	Yes	Yes	Yes	Yes	c		Yes	b	b	b	Kowlepalle	618
Yes	Yes	Yes	Yes	Yes	Yes	b		Yes	b	b	b	Motukapalle	619
6	7	7	16	13	16	5	0	16	2	2	10		

**Census of India 2011- Village Directory
Amenities and Land use (As on 2009)**

Name of District : Anantapur

Location Code No.: 0553

Name of Mandal Parishad : Kadiri

Location Code No.: 1010

Sl. No.	Name of Village	Availability of miscellaneous facilities (If amenities available code -Yes is given, If not available within the village, the distance range code viz; a for < 5 Kms, b for 5-10 Kms and c for 10+ kms of nearest place where facility is available is given).									
		Self-Help Group (SHG)	Public distribution system (PDS) shop	Mandis / Regular market	Weekly Haat	Agricultural marketing society	Integrated Child Development Scheme (Nutritional Centres)	Anganwadi Centre (Nutritional Centres)	Others (Nutritional Centres)	ASHA (Accredited Social Health Activist)	Community centre with/without TV
1	2	80	81	82	83	84	85	86	87	88	89
604	Patnam	Yes	Yes	c	b	c	c	Yes	Yes	Yes	c
605	Kalagamudram	Yes	Yes	c	b	c	c	Yes	Yes	Yes	c
606	Chippalamadugu	Yes	Yes	b	b	b	b	Yes	Yes	Yes	b
607	Yerradoddi	Yes	Yes	b	c	b	b	Yes	Yes	Yes	b
608	Kadirikuntlapalle	Yes	Yes	b	b	b	b	Yes	Yes	Yes	b
609	Alampur	Yes	Yes	b	b	b	b	a	Yes	a	b
610	Pandulakunta	Yes	Yes	b	b	b	b	Yes	Yes	a	b
611	Chalamakuntapalle	Yes	Yes	b	b	b	b	Yes	Yes	Yes	b
612	Kadiri (R)	Yes	Yes	Yes	c	Yes	a	Yes	Yes	Yes	a
613	Kondamanayanipalem	Yes	Yes	b	c	b	b	Yes	Yes	Yes	b
614	Muthyalacheruvu	Yes	Yes	b	b	Yes	b	Yes	Yes	Yes	b
615	Yeguvapalle	Yes	Yes	c	b	c	c	Yes	Yes	Yes	c
616	Kadiri Brahmanapalle	Yes	Yes	b	b	b	b	Yes	Yes	Yes	b
617	Bathalapalle	Yes	Yes	b	a	b	b	Yes	Yes	Yes	b
618	Kowlepalle	Yes	Yes	b	a	b	b	Yes	Yes	Yes	b
619	Motukapalle	Yes	Yes	b	b	b	b	Yes	Yes	Yes	b
Total		16	16	1	0	2	0	15	16	14	0

**Census of India 2011- Village Directory
Amenities and Land use (As on 2009)**

Name of District : Anantapur

Location Code No.: 0553

Name of Mandal Parishad : Kadiri

Location Code No.: 1010

Availability of miscellaneous facilities (If amenities available code -Yes is given, If not available within the village, the distance range code viz: a for < 5 Kms, b for 5-10 Kms and c for 10+ kms of nearest place where facility is available is given).								Availability of electricity (Yes/No)				Nearest Town		Name of Village	Sl. No.
Sports Field,	Sports Club / Recreation Centre	Cinema / Video Hall	Public Library	Public Reading Room	Newspaper Supply	Assembly Polling station	Birth & Death Registration Office	Power Supply for Domestic Use (ED)	Power Supply for Agricultural Use (EAG)	Power Supply for Commercial Use (EC)	Power Supply for All Uses (EA)	Name	Distance range code i.e. a for <5 Kms, b for 5-10 Kms and c for 10+ kms		
90	91	92	93	94	95	96	97	98	99	100	101	102	103	2	1
c	c	c	c	c	Yes	Yes	Yes	Yes	Yes	Yes	Yes	Dharmavaram	c	Patnam	604
c	c	c	c	c	Yes	Yes	Yes	Yes	Yes	Yes	Yes	Dharmavaram	c	Kalasamudram	605
b	b	b	b	b	Yes	a	b	Yes	Yes	Yes	Yes	Dharmavaram	b	Chippalamadugu	606
b	b	b	b	b	Yes	Yes	Yes	Yes	Yes	Yes	Yes	Dharmavaram	b	Yerradoddi	607
b	b	b	b	b	Yes	Yes	Yes	Yes	Yes	Yes	Yes	Dharmavaram	b	Kadirikuntlapalle	608
b	b	b	b	b	Yes	a	a	Yes	Yes	Yes	Yes	Dharmavaram	b	Alampur	609
b	b	b	b	b	Yes	a	a	Yes	Yes	Yes	Yes	Dharmavaram	b	Pandulakunta	610
b	b	b	b	b	Yes	Yes	b	Yes	Yes	Yes	Yes	Dharmavaram	b	Chalamakuntapalle	611
a	a	a	a	a	Yes	Yes	Yes	Yes	Yes	Yes	Yes	Dharmavaram	a	Kadiri (R)	612
b	b	b	b	b	Yes	Yes	b	Yes	Yes	Yes	Yes	Dharmavaram	b	Kondamanayanipalem	613
b	b	b	b	b	Yes	Yes	Yes	Yes	Yes	Yes	Yes	Dharmavaram	b	Muthyalacheruvu	614
c	c	c	c	c	Yes	Yes	Yes	Yes	Yes	Yes	Yes	Dharmavaram	c	Yeguvapalle	615
b	b	b	b	b	Yes	Yes	Yes	Yes	Yes	Yes	Yes	Dharmavaram	b	Kadiri Brahmanapalle	616
b	b	b	b	b	Yes	Yes	b	Yes	Yes	Yes	Yes	Dharmavaram	b	Bathalapalle	617
b	b	b	b	b	Yes	Yes	a	Yes	Yes	Yes	Yes	Dharmavaram	b	Kowlepalle	618
b	b	b	b	b	Yes	Yes	Yes	Yes	Yes	Yes	Yes	Dharmavaram	b	Motukapalle	619
0	0	0	0	0	16	13	9	16	16	16	16		0		

**Census of India 2011- Village Directory
Amenities and Land use (As on 2009)**

Name of District : Anantapur

Location Code No.: 0553

Name of Mandal Parishad : Kadiri

Location Code No.: 1010

Sl. No.	Name of Village	Land Use										
		Area under different types of land use (in hectares rounded up to one decimal place)										
		Forests	Area under Non-agricultural Uses	Barren and Un-cultivable land	Permanent Pastures and Other Grazing Lands	Land Under Miscellaneous Tree Crops etc.	Culturable Waste Land	Fallow lands other than current fallows	Current Fallows	Net Area Sown	Total Irrigated Land Area	Total Un-irrigated Land Area
1	2	104	105	106	107	108	109	110	111	112	113	114
604	Patnam	0	180.1	352.9	170	0	6.1	172	77.3	2096.7	400	1946
605	Kalagamudram	0	36	236.4	23.9	0	25.1	16.2	567	1094.4	214	1463.6
606	Chippalamadugu	0	19	0	61.6	0	0	0	6.8	85.6	15	77.4
607	Yerradoddi	0	10.1	271	16.2	0	2	10.4	57.5	573.8	142	499.7
608	Kadirikuntlapalle	0	8.1	103.2	10.9	0	2.6	27.5	70.8	142.8	41	200.2
609	Alampur	0	2	74.1	8.9	0	2.8	4.9	61.9	68.4	25	110.2
610	Pandulakunta	0	4	201.6	10.9	0	6.1	2	204.3	59.1	34	231.4
611	Chalamakuntapalle	0	5	68.9	23.9	0	2	4.9	80.1	114.1	41	158.1
612	Kadiri (R)	0	242.8	631.7	131.9	15.4	0	331.8	1919.4	961.9	191	3022.2
613	Kondamanayanipalem	0	2.8	276.4	8.1	0	2	3.2	212.5	44.9	25	235.6
614	Muthyalacheruvu	0	59.9	1548.5	26.3	7.3	354	18.2	975.3	441.5	114	1321
615	Yeguvapalle	20	15	544.4	57.1	0	2	42.1	238.8	236.7	75	442.6
616	Kadiri Brahmanapalle	20	41	101.7	0	0	2.8	202.8	851	313.6	140	1227.4
617	Bathalapalle	0	6.1	116.2	10.1	6.1	4	187	352.1	102.4	98	543.5
618	Kowlepalle	0	2.9	224.2	19.8	0	2	57.9	83	94.3	74	161.1
619	Motukapalle	0	4.9	68.8	16.2	0	0	10.1	34.4	156.6	78	123.1
Total		40	639.7	4820	595.8	28.8	413.5	1091	5792.2	6586.8	1707	11763

**Census of India 2011- Village Directory
Amenities and Land use (As on 2009)**

Name of District : Anantapur

Location Code No.: 0553

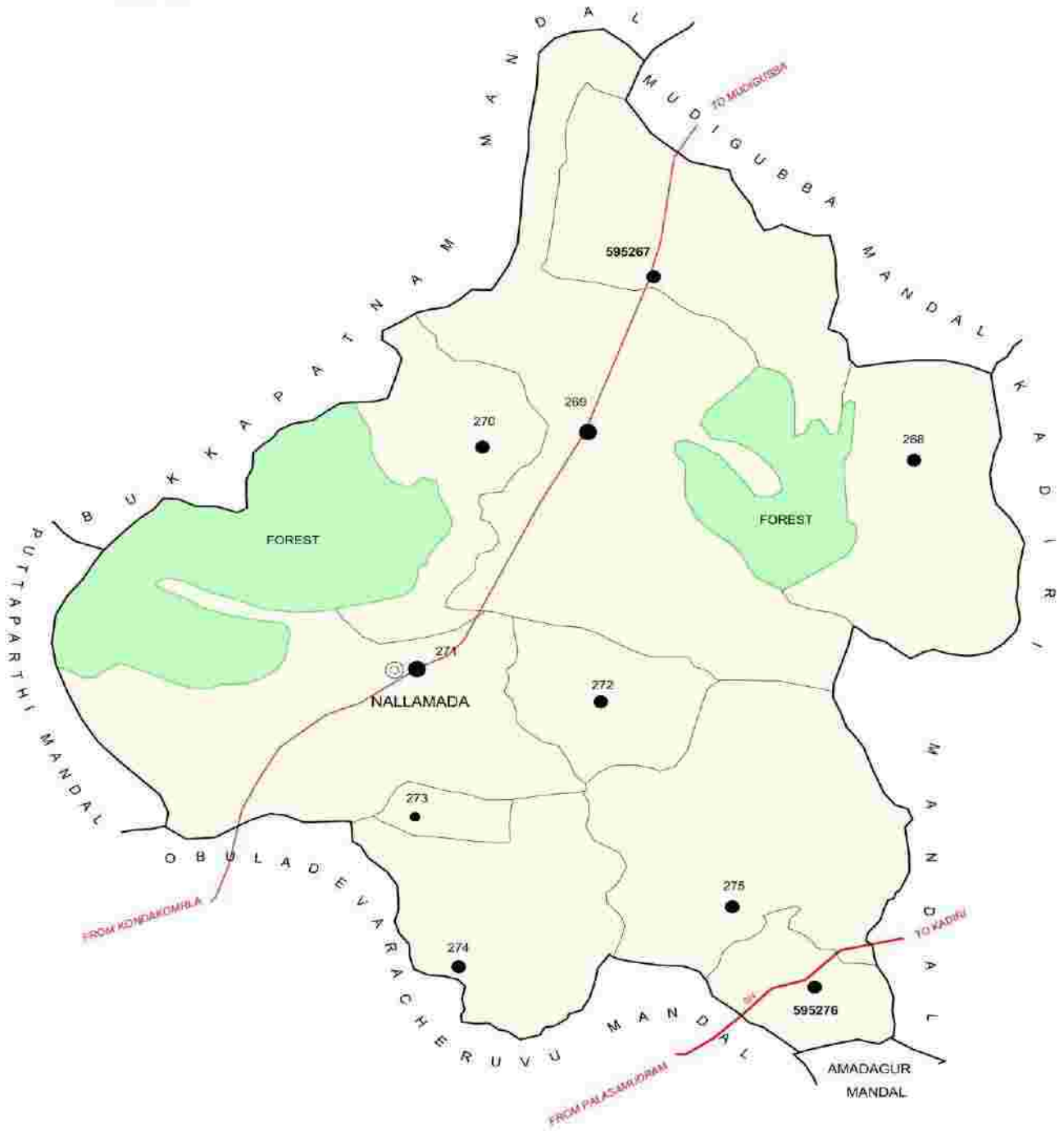
Name of Mandal Parishad : Kadiri

Location Code No.: 1010

Land Use					Name of three most important commodities manufactured			Name of Village	Sl. No.
Area irrigated by source (in hectare).					First	Second	Third		
Canals (C)	Wells/Tube-wells(W/TW)	Tanks/Lakes(T/L)	Water Falls(WF)	Others(O)					
115	116	117	118	119	120	121	122	2	1
0	240	160	0	0				Patnam	604
0	190	24	0	0				Kalagamudram	605
11	4	0	0	0				Chippalamadugu	606
0	142	0	0	0				Yerradoddi	607
0	33	8	0	0				Kadirikuntlapalle	608
0	17	8	0	0				Alampur	609
0	34	0	0	0				Pandulakunta	610
0	41	0	0	0				Chalamakuntapalle	611
0	191	0	0	0				Kadiri (R)	612
0	25	0	0	0				Kondamanayanipalem	613
0	114	0	0	0	Mineral Water			Muthyalacheruvu	614
0	75	0	0	0				Yeguvapalle	615
0	140	0	0	0				Kadiri Brahmanapalle	616
0	98	0	0	0				Bathalapalle	617
0	74	0	0	0				Kowlepalle	618
0	78	0	0	0				Motukapalle	619
11	1496	200	0	0					

INDIA
ANDHRA PRADESH
NALLAMADA MANDAL
ANANTAPUR DISTRICT

AREA : 272.16 Kms.
 POPULATION : 41376.
 No. OF TOWNS : NIL
 No. OF VILLAGES : 10
 DISTANCE FROM Dist. H.Qrts.
 TO MANDAL : 90 Kms.



BOUNDARY, MANDAL	
" VILLAGE WITH MODS CODE	595267
" FOREST	FOREST
HEADQUARTERS, MANDAL	
POPULATION SIZE OF VILLAGES: 500-999.	
1000-4999, 5000 AND ABOVE	
STATE HIGHWAY	SH

**ALPHABETICAL LIST OF VILLAGES (MANDAL PARISHAD WISE)
ANANTAPUR DISTRICT**

Sl. No.	Name of Village	2011 Census Location Code No.	2001 Census Location Code No.
1	2	3	4
Name of Mandal Parishad : Nallamada			
Name of Mandal : Nallamada (0041)			
1	Charupalle	2855305344595268	2822004102627500
2	Chowtakuntapalle	2855305344595273	2822004102628000
3	Donnikota	2855305344595275	2822004102628200
4	Gopepalle	2855305344595272	2822004102627900
5	Kurumala	2855305344595274	2822004102628100
6	Nallamada	2855305344595271	2822004102627800
7	Pulagampalle	2855305344595276	2822004102628300
8	Reddipalle	2855305344595269	2822004102627600
9	Vankarakunta	2855305344595270	2822004102627700
10	Vellamaddi	2855305344595267	2822004102627400

**Census of India 2011- Village Directory
Amenities and Land use (As on 2009)**

Name of District : Anantapur

Location Code No.: 0553

Name of Mandal Parishad : Nallamada

Location Code No.: 1011

Sl. No.	Name of Village	Location code no.	Total area of the village (in hectares rounded up to one decimal place)	Total population (2011 census)	Number of households (2011 census)	Number of educational amenities available (If not available within the village, the distance range code viz; a for < 5 Kms, b for 5-10 Kms and c for 10+ kms of nearest place where facility is available is given).									
						Pre-Primary school (PP)	Primary school (P)	Middle school (M)	Secondary School (S)	Senior Secondary school (SS)	Degree college of arts science & commerce (ASC)	Engineering college(EC)	Medical college (MC)	Management institute (MI)	Polytechnic (Pt)
1	2	3	4	5	6	7	8	9	10	11	12	13	14	15	16
620	Vellamaddi	595267	1988	3929	1011	c	5	1	1	c	c	c	c	c	c
621	Charupalle	595268	2414	2602	659	c	4	1	1	c	c	c	c	c	c
622	Reddipalle	595269	4892	8749	2128	b	12	3	1	b	c	c	c	c	c
623	Vankarakunta	595270	1265	3128	837	b	3	1	a	b	c	c	c	c	c
624	Nallamada	595271	3855	10944	2710	3	18	5	4	1	c	c	c	c	c
625	Gopepalle	595272	1140	1871	520	a	4	1	a	a	c	c	c	c	c
626	Chowtakuntapalle	595273	266	815	204	a	1	a	a	a	c	c	c	c	c
627	Kurumala	595274	2043	3409	884	b	4	1	1	b	c	c	c	c	c
628	Donnikota	595275	3533	4008	1120	c	5	1	1	c	c	c	c	c	c
629	Pulagampalle	595276	1105	1921	494	b	5	1	a	b	b	c	c	c	b
Total			22501	41376	10567	3	61	15	9	1	0	0	0	0	0

**Census of India 2011- Village Directory
Amenities and Land use (As on 2009)**

Name of District : Anantapur

Location Code No.: 0553

Name of Mandal Parishad : Nallamada

Location Code No.: 1011

Number of educational amenities available (If not available within the village, the distance range code viz; a for <5 Kms, b for 5-10 Kms and c for 10+ kms of nearest place where facility is available is given).				Number of Medical Amenities available. (If not available within the village, the distance range code viz; a for < 5 Kms, b for 5-10 Kms and c for 10+ kms of nearest place where facility is available is given).										Name of Village	Sl. No.	
Vocational training school /ITI	Non-formal training centre (NFTC)	Special school for disabled (SSD)	Others (specify)	Community health centre (CHC)	Primary health centre (PHC)	Primary health sub centre (PHS)	Maternity and child welfare centre (MCW)	T. B. clinic (TBC)	Hospital-allopathic (HA)	Hospital-alternative medicine (HO)	Dispensary (D)	Veterinary hospital (VH)	Mobile health clinic (MHC)			Family welfare centre (FWC)
17	18	19	20	21	22	23	24	25	26	27	28	29	30	31	2	1
c	c	c		c	b	b	c	c	c	c	c	b	c	c	Vellamaddi	620
c	c	c		c	b	1	c	c	c	c	1	b	c	c	Charupalle	621
b	c	c		c	1	b	c	c	c	c	1	b	b	c	Reddipalle	622
b	c	c		c	a	1	c	c	c	c	c	a	b	c	Vankarakunta	623
1	c	c		1	1	1	c	c	c	c	a	1	a	c	Nallamada	624
a	c	c		c	a	a	c	c	c	c	c	a	a	c	Gopepalle	625
a	c	c		c	a	1	c	c	c	c	c	a	a	c	Chowtakuntapalle	626
b	c	c		c	b	b	c	c	c	c	c	c	b	c	Kurumala	627
c	c	c		c	c	1	c	c	c	c	c	c	c	c	Donnikota	628
c	c	c		b	b	1	c	c	b	b	b	a	c	c	Pulagampalle	629
1	0	0	0	1	2	6	0	0	0	0	2	1	0	0		

**Census of India 2011- Village Directory
Amenities and Land use (As on 2009)**

Name of District : Anantapur

Location Code No.: 0553

Name of Mandal Parishad : Nallamada

Location Code No.: 1011

Sl. No.	Name of Village	Number of Non-Government Medical Amenities available.							Availability of drinking water - Yes / No							
		Charitable non Govt. hospital/Nursing home.	Medical practitioner with MBBS Degree	Medical practitioner with other degree	Medical practitioner with no degree	Traditional practitioner and faith healer	Medicine Shop	Others	Tap water (Treated/Untreated)	Well water (Covered / Uncovered well)	Hand Pump	Tube wells / Bore well	Spring	River / Canal	Tank / Pond / Lake	Others
1	2	32	33	34	35	36	37	38	39	40	41	42	43	44	45	46
620	Vellamaddi	0	0	0	0	0	0	0	Yes	Yes	Yes	Yes	No	No	No	No
621	Charupalle	0	0	0	0	0	0	0	Yes	No	Yes	Yes	No	No	No	No
622	Reddipalle	0	0	0	0	0	0	0	Yes	No	Yes	Yes	No	No	No	No
623	Vankarakunta	0	0	0	0	0	0	0	Yes	No	Yes	Yes	No	No	No	No
624	Nallamada	0	0	0	1	0	4	0	Yes	No	Yes	Yes	No	No	No	No
625	Gopepalle	0	0	0	0	0	0	0	Yes	No	Yes	Yes	No	No	No	No
626	Chowtakuntapalle	0	0	0	0	0	0	0	Yes	No	Yes	Yes	No	No	No	No
627	Kurumala	0	0	0	0	0	0	0	Yes	Yes	No	Yes	No	No	No	No
628	Donnikota	0	0	0	0	0	0	0	Yes	No	Yes	Yes	No	No	No	No
629	Pulagampalle	0	0	0	0	0	0	0	Yes	No	No	Yes	Yes	No	No	No
Total		0	0	0	1	0	4	0	10	2	8	10	1	0	0	0

**Census of India 2011- Village Directory
Amenities and Land use (As on 2009)**

Name of District : Anantapur

Location Code No.: 0553

Name of Mandal Parishad : Nallamada

Location Code No.: 1011

Availability of toilet & others Yes / No				Communication and transport facilities (If amenities available code -Yes is given except for Village Pin Code ,If not available within the village , the distance range code viz; a for < 5 Kms, b for 5-10 Kms and c for 10+ kms of nearest place where facility is available is given).									Name of Village	Sl. No.
Community toilet including bath.	Community toilet excluding bath.	Rural sanitary mart or sanitary hardware outlet available near the village.	Community bio- gas or recycle of waste for productive use.	Post office(PO)	Sub post office (SPO)	Post & Telegraph office (P&TO)	Village Pin Code	Telephones (Land lines)	Public call office (PCO)	Mobile phone coverage	Internet cafes/ Common service centre (CSC)			
47	48	49	50	51	52	53	54	55	56	57	58	2	1	
No	No	No	No	Yes	a	c	515501	Yes	c	Yes	c	Vellamaddi	620	
No	No	No	No	a	a	c	515501	Yes	c	Yes	c	Charupalle	621	
No	No	No	No	Yes	a	c	515501	Yes	c	Yes	c	Reddipalle	622	
No	No	No	No	a	a	c	515501	Yes	b	Yes	c	Vankarakunta	623	
No	No	No	No	Yes	a	c	515501	Yes	Yes	Yes	c	Nallamada	624	
Yes	No	No	No	a	a	c	515501	Yes	Yes	Yes	Yes	Gopepalle	625	
Yes	No	No	No	a	a	c	515501	Yes	a	Yes	c	Chowtakuntapalle	626	
Yes	No	No	No	Yes	a	c	515501	Yes	b	Yes	c	Kurumala	627	
No	No	No	No	Yes	b	c	515531	Yes	c	Yes	c	Donnikota	628	
No	No	No	No	a	a	b	515591	Yes	b	Yes	b	Pulagampalle	629	
3	0	0	0	5	0	0		10	2	10	1			

**Census of India 2011- Village Directory
Amenities and Land use (As on 2009)**

Name of District : Anantapur

Location Code No.: 0553

Name of Mandal Parishad : Nallamada

Location Code No.: 1011

Sl. No.	Name of Village	Communication and transport facilities (If amenities available code -Yes is given except for Village Pin Code, If not available within the village, the distance range code viz; a for < 5 Kms, b for 5-10 Kms and c for 10+ kms of nearest place where facility is available is given).								
		Private courier facility	Bus service (Public & Private)	Railway stations	Auto/Modified Autos	Taxis and Vans	Tractors	Cycle-pulled rickshaws(Manual & Machine driven)	Carts driven by animals	Sea /River ferry service
1	2	59	60	61	62	63	64	65	66	67
620	Vellamaddi	c	Yes	c	Yes	c	Yes		Yes	
621	Charupalle	c	Yes	a	Yes	c	Yes		Yes	
622	Reddipalle	c	Yes	c	Yes	c	Yes		Yes	
623	Vankarakunta	c	Yes	c	Yes	c	Yes		Yes	
624	Nallamada	c	Yes	c	Yes	c	Yes		Yes	
625	Gopepalle	c	Yes	c	Yes	c	Yes		Yes	
626	Chowtakuntapalle	c	Yes	c	Yes	c	b		a	
627	Kurumala	Yes	Yes	c	b	c	c		Yes	
628	Donnikota	c	Yes	c	Yes	c	Yes		Yes	
629	Pulagampalle	b	Yes	b	Yes	b	Yes		Yes	
Total		1	10	0	9	0	8	0	9	0

**Census of India 2011- Village Directory
Amenities and Land use (As on 2009)**

Name of District : Anantapur

Location Code No.: 0553

Name of Mandal Parishad : Nallamada

Location Code No.: 1011

Village connected to highways,village roads, banks & credit societies (If amenities available code -Yes is given, If not available within the village , the distance range code viz; a for < 5 Kms, b for 5-10 Kms and c for 10+ kms of nearest place where facility is available is given).												Name of Village	Sl. No.
68	69	70	71	72	73	74	75	76	77	78	79		
b	b	c	Yes	Yes	Yes	Yes		Yes	c	c	c	Vellamaddi	620
a	a	c	Yes	Yes	Yes	b		Yes	c	c	c	Charupalle	621
b	b	b	Yes	Yes	Yes	Yes		Yes	Yes	Yes	Yes	Reddipalle	622
b	b	b	Yes	Yes	Yes	Yes		Yes	c	c	Yes	Vankarakunta	623
c	c	c	Yes	Yes	Yes	Yes		Yes	Yes	Yes	Yes	Nallamada	624
c	c	Yes	Yes	Yes	Yes	b		Yes	c	c	a	Gopepalle	625
c	c	Yes	Yes	Yes	Yes	b		Yes	c	c	b	Chowtakuntapalle	626
c	c	Yes	Yes	Yes	Yes	Yes		Yes	c	c	b	Kurumala	627
c	c	c	Yes	Yes	Yes	Yes		Yes	c	c	c	Donnikota	628
b	b	c	Yes	Yes	Yes	b		Yes	b	b	c	Pulagampalle	629
0	0	3	10	10	10	6	0	10	2	2	3		

**Census of India 2011- Village Directory
Amenities and Land use (As on 2009)**

Name of District : Anantapur

Location Code No.: 0553

Name of Mandal Parishad : Nallamada

Location Code No.: 1011

Sl. No.	Name of Village	Availability of miscellaneous facilities (If amenities available code -Yes is given, If not available within the village, the distance range code viz; a for < 5 Kms, b for 5-10 Kms and c for 10+ kms of nearest place where facility is available is given).									
		Self-Help Group (SHG)	Public distribution system (PDS) shop	Mandis / Regular market	Weekly Haat	Agricultural marketing society	Integrated Child Development Scheme (Nutritional Centres)	Anganwadi Centre (Nutritional Centres)	Others (Nutritional Centres)	ASHA (Accredited Social Health Activist)	Community centre with/without TV
1	2	80	81	82	83	84	85	86	87	88	89
620	Vellamaddi	Yes	Yes	c	c	c	Yes	Yes	Yes	Yes	c
621	Charupalle	Yes	Yes	c	c	c	Yes	Yes	Yes	Yes	c
622	Reddipalle	Yes	Yes	b	Yes	c	Yes	Yes	Yes	Yes	c
623	Vankarakunta	Yes	Yes	b	c	c	Yes	Yes	Yes	Yes	b
624	Nallamada	Yes	Yes	Yes	Yes	c	Yes	Yes	Yes	Yes	c
625	Gopepalle	Yes	Yes	a	c	c	Yes	Yes	Yes	Yes	c
626	Chowtakuntapalle	Yes	Yes	a	c	c	Yes	Yes	Yes	Yes	c
627	Kurumala	Yes	Yes	b	c	c	Yes	Yes	Yes	Yes	c
628	Donnikota	Yes	Yes	c	Yes	c	Yes	Yes	Yes	Yes	c
629	Pulagampalle	Yes	Yes	c	c	b	Yes	Yes	Yes	Yes	b
Total		10	10	1	3	0	10	10	10	10	0

**Census of India 2011- Village Directory
Amenities and Land use (As on 2009)**

Name of District : Anantapur

Location Code No.: 0553

Name of Mandal Parishad : Nallamada

Location Code No.: 1011

Availability of miscellaneous facilities (If amenities available code -Yes is given, If not available within the village, the distance range code viz; a for < 5 Kms, b for 5-10 Kms and c for 10+ kms of nearest place where facility is available is given).								Availability of electricity (Yes/No)				Nearest Town		Name of Village	Sl. No.
Sports Field,	Sports Club / Recreation Centre	Cinema / Video Hall	Public Library	Public Reading Room	Newspaper Supply	Assembly Polling station	Birth & Death Registration Office	Power Supply for Domestic Use (ED)	Power Supply for Agricultural Use (EAG)	Power Supply for Commercial Use (EC)	Power Supply for All Uses (EA)	Name	Distance range code i.e. a for <5 Kms, b for 5-10 Kms and c for 10+ kms		
90	91	92	93	94	95	96	97	98	99	100	101	102	103	2	1
c	c	c	c	c	Yes	Yes	Yes	Yes	Yes	Yes	Yes	Dharmavaram	c	Vellamaddi	620
c	c	c	c	c	Yes	Yes	Yes	Yes	Yes	Yes	Yes	Dharmavaram	c	Charupalle	621
c	c	c	b	b	Yes	Yes	Yes	Yes	Yes	Yes	Yes	Dharmavaram	c	Reddipalle	622
c	c	c	b	b	Yes	Yes	Yes	Yes	Yes	Yes	Yes	Dharmavaram	c	Vankarakunta	623
c	c	c	Yes	Yes	Yes	Yes	Yes	Yes	Yes	Yes	Yes	Dharmavaram	c	Nallamada	624
c	c	c	a	a	Yes	Yes	Yes	Yes	Yes	Yes	Yes	Dharmavaram	c	Gopepalle	625
c	c	c	a	a	Yes	Yes	Yes	Yes	Yes	Yes	Yes	Dharmavaram	c	Chowtakuntapalle	626
c	c	c	b	b	Yes	Yes	Yes	Yes	Yes	Yes	Yes	Dharmavaram	c	Kurumala	627
c	c	c	c	c	Yes	Yes	Yes	Yes	Yes	Yes	Yes	Dharmavaram	c	Donnikota	628
b	b	b	b	b	Yes	Yes	Yes	Yes	Yes	Yes	Yes	Dharmavaram	b	Pulagampalle	629
0	0	0	1	1	10	10	10	10	10	10	10		0		

**Census of India 2011- Village Directory
Amenities and Land use (As on 2009)**

Name of District : Anantapur

Location Code No.: 0553

Name of Mandal Parishad : Nallamada

Location Code No.: 1011

Sl. No.	Name of Village	Land Use										
		Area under different types of land use (in hectares rounded up to one decimal place)										
		Forests	Area under Non-agricultural Uses	Barren and Un-cultivable land	Permanent Pastures and Other Grazing Lands	Land Under Miscellaneous Tree Crops etc.	Culturable Waste Land	Fallow lands other than current fallows	Current Fallows	Net Area Sown	Total Irrigated Land Area	Total Un-irrigated Land Area
1	2	104	105	106	107	108	109	110	111	112	113	114
620	Vellamaddi	162	10	39.9	0	8	6	101.2	210.5	1450.5	161.1	1601
621	Charupalle	202	8	364.8	0	0	121	172.8	731.5	813.9	85.4	1632.8
622	Reddipalle	0	81	887.6	0	5	61.2	478.7	1185.2	2193.3	413.2	3444
623	Vankarakunta	0	6.1	228.1	0	8	117	0	252.2	653.6	100	805.8
624	Nallamada	0	61	1273.8	0	12	20.2	0	905.3	1582.7	460.1	2027.9
625	Gopepalle	0	607	38	0	0	3	5	243	244	68	424
626	Chowtakuntapalle	0	4	20	0	0	0	26.2	90.6	125.2	24.3	217.7
627	Kurumala	0	11	43.5	0	0	4	0	1840	144.5	60.7	1923.8
628	Donnikota	0	31	1246.7	0	0	0	0	912.5	1342.8	186.6	2068.7
629	Pulagampalle	202	8.1	19.5	0	0	0	78.9	166.7	629.7	96.7	778.7
Total		566	827.2	4161.9	0	33	332.4	862.8	6537.5	9180.2	1656.1	14924

**Census of India 2011- Village Directory
Amenities and Land use (As on 2009)**

Name of District : Anantapur

Location Code No.: 0553

Name of Mandal Parishad : Nallamada

Location Code No.: 1011

Land Use					Area irrigated by source (in hectare).	Name of three most important commodities manufactured			Name of Village	Sl. No.
Canals (C)	Wells/Tube-wells(W/TW)	Tanks/Lakes(T/L)	Water Falls(WF)	Others(O)		First	Second	Third		
115	116	117	118	119	120	121	122	2	1	
161.1	0	0	0	0				Vellamaddi	620	
0	85.4	0	0	0				Charupalle	621	
0	371.5	41.7	0	0	Bamboo Baskets			Reddipalle	622	
0	100	0	0	0	Bamboo Baskets			Vankarakunta	623	
0	460.1	0	0	0				Nallamada	624	
68	0	0	0	0	Pots			Gopepalle	625	
0	24.3	0	0	0				Chowtakuntapalle	626	
0	60.7	0	0	0				Kurumala	627	
0	186.6	0	0	0				Donnikota	628	
0	96.7	0	0	0				Pulagampalle	629	
229.1	1385.3	41.7	0	0						

INDIA

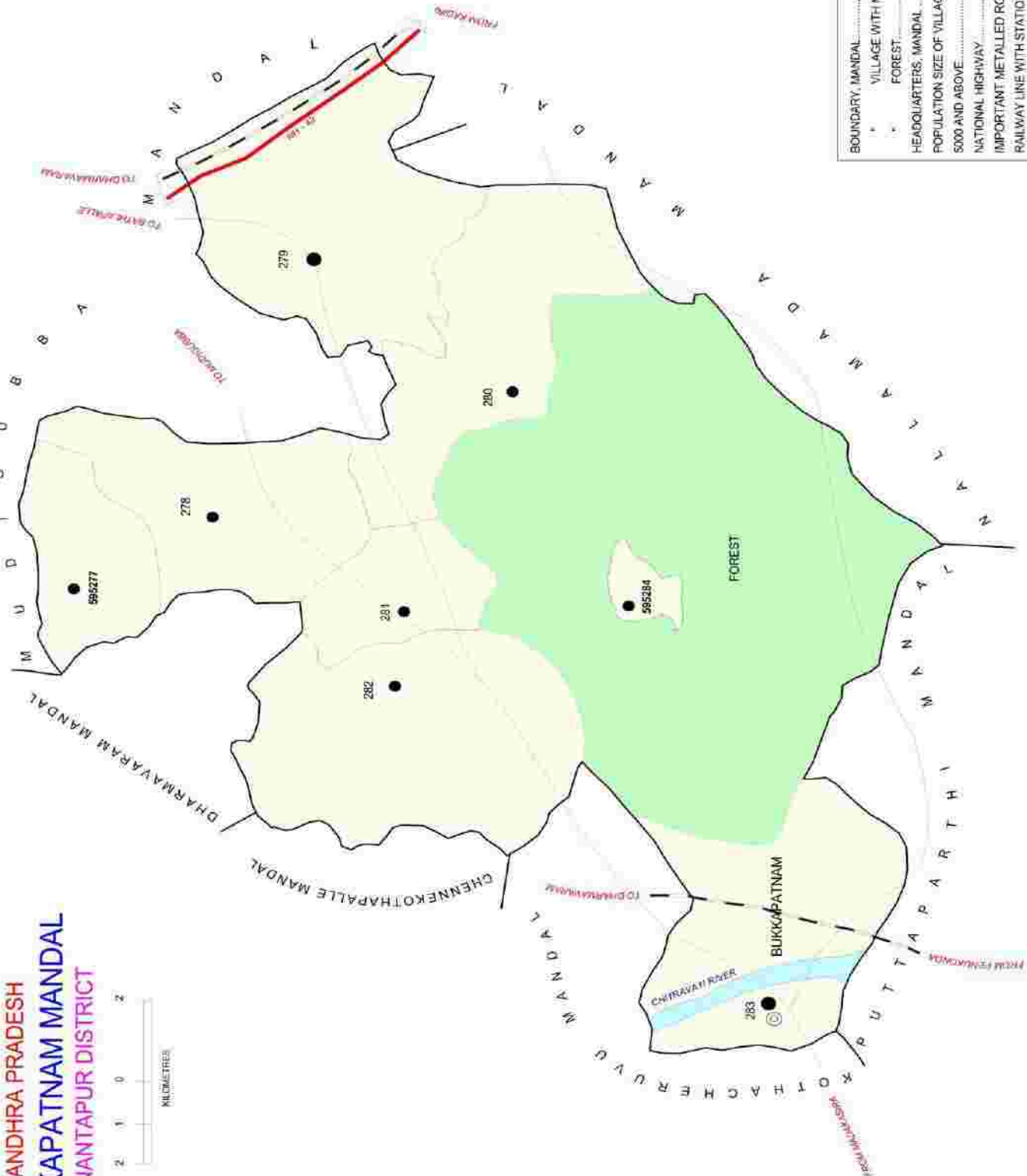
ANDHRA PRADESH

BUKKAPATNAM MANDAL

ANANTAPUR DISTRICT



AREA : 320.11 Kms.
 POPULATION : 40748
 NO. OF TOWNS : NIL
 NO. OF VILLAGES : 9
 DISTANCE FROM Dist. H. Qs.
 TO MANDAL : 75 Kms.



595277	BOUNDARY, MANDAL
FOREST	VILLAGE WITH MODS CODE
●	FOREST
●	HEADQUARTERS, MANDAL
●	POPULATION SIZE OF VILLAGES: 1000-4999,
●	5000 AND ABOVE
—	NATIONAL HIGHWAY
—	IMPORTANT METALLED ROAD
—	RAILWAY LINE WITH STATION, BRAD GAUGE
—	RIVER/STREAM

**ALPHABETICAL LIST OF VILLAGES (MANDAL PARISHAD WISE)
ANANTAPUR DISTRICT**

Sl. No.	Name of Village	2011 Census Location Code No.	2001 Census Location Code No.
1	2	3	4
Name of Mandal Parishad : Bukkapatnam			
Name of Mandal : Bukkapatnam (0042)			
1	Agraharam	2855305345595280	2822004202628700
2	Bukkapatnam	2855305345595283	2822004202629000
3	Gunipalle	2855305345595281	2822004202628800
4	Kothakota	2855305345595284	2822004202629100
5	Krishnapuram	2855305345595277	2822004202628400
6	Marala	2855305345595278	2822004202628500
7	Pamudurthi	2855305345595279	2822004202628600
8	Siddarampuram	2855305345595282	2822004202628900

**Census of India 2011- Village Directory
Amenities and Land use (As on 2009)**

Name of District : Anantapur

Location Code No.: 0553

Name of Mandal Parishad : Bukkapatnam

Location Code No.: 1012

Sl. No.	Name of Village	Location code no.	Total area of the village (in hectares rounded up to one decimal place)	Total population (2011 census)	Number of households (2011 census)	Number of educational amenities available (If not available within the village, the distance range code viz; a for < 5 Kms, b for 5-10 Kms and c for 10+ kms of nearest place where facility is available is given).									
						Pre-Primary school (PP)	Primary school (P)	Middle school (M)	Secondary School (S)	Senior Secondary school (SS)	Degree college of arts science & commerce (ASC)	Engineering college(EC)	Medical college (MC)	Management institute (MI)	Polytechnic (Pt)
1	2	3	4	5	6	7	8	9	10	11	12	13	14	15	16
630	Krishnapuram	595277	1413	3086	842	1	3	1	1	c	c	c	c	c	c
631	Marala	595278	2617	4143	1128	b	6	1	1	c	c	c	c	c	c
632	Pamudurthi	595279	3564	5813	1523	c	7	1	1	c	c	c	c	c	c
633	Agraharam	595280	2871	3381	923	c	5	1	1	c	c	c	c	c	c
634	Gunipalle	595281	768	1937	553	c	1	1	a	c	c	c	c	c	c
635	Siddarampuram	595282	2516	4959	1250	c	1	1	1	c	c	c	c	c	c
636	Bukkapatnam	595283	2161	12196	3286	2	10	4	3	1	1	c	c	c	c
637	Kothakota	595284	10867	4634	1258	c	8	1	b	c	c	c	c	c	c
Total			26777	40149	10763	3	41	11	8	1	1	0	0	0	0

**Census of India 2011- Village Directory
Amenities and Land use (As on 2009)**

Name of District : Anantapur

Location Code No.: 0553

Name of Mandal Parishad : Bukkapatnam

Location Code No.: 1012

Number of educational amenities available (If not available within the village, the distance range code viz; a for <5 Kms, b for 5-10 Kms and c for 10+ kms of nearest place where facility is available is given).				Number of Medical Amenities available. (If not available within the village, the distance range code viz; a for < 5 Kms, b for 5-10 Kms and c for 10+ kms of nearest place where facility is available is given).											Name of Village	Sl. No.
Vocational training school /ITI	Non-formal training centre (NFTC)	Special school for disabled (SSD)	Others (specify)	Community health centre (CHC)	Primary health centre (PHC)	Primary health sub centre (PHS)	Maternity and child welfare centre (MCW)	T. B. clinic (TBC)	Hospital-allopathic (HA)	Hospital-alternative medicine (HO)	Dispensary (D)	Veterinary hospital (VH)	Mobile health clinic (MHC)	Family welfare centre (FWC)		
17	18	19	20	21	22	23	24	25	26	27	28	29	30	31	2	1
c	c	c		c	1	1	c	c	1	b	c	1	c	c	Krishnapuram	630
c	c	c		c	b	1	c	c	c	c	c	a	1	c	Marala	631
c	c	c		c	1	1	c	c	c	c	c	1	c	c	Pamudurthi	632
c	c	c		c	a	1	c	c	c	c	c	a	1	c	Agraharam	633
c	c	c		c	b	1	c	c	b	c	c	1	1	c	Gunipalle	634
c	c	c		c	c	1	c	c	c	c	c	a	c	c	Siddarampuram	635
1	c	c		c	1	1	c	c	c	1	c	1	b	c	Bukkapatnam	636
c	c	c		c	c	a	c	c	c	c	c	c	1	c	Kothakota	637
1	0	0	0	0	3	7	0	0	1	1	0	4	4	0		

**Census of India 2011- Village Directory
Amenities and Land use (As on 2009)**

Name of District : Anantapur

Location Code No.: 0553

Name of Mandal Parishad : Bukkapatnam

Location Code No.: 1012

Sl. No.	Name of Village	Number of Non-Government Medical Amenities available.							Availability of drinking water - Yes / No							
		Charitable non Govt. hospital/Nursing home.	Medical practitioner with MBBS Degree	Medical practitioner with other degree	Medical practitioner with no degree	Traditional practitioner and faith healer	Medicine Shop	Others	Tap water (Treated/Untreated)	Well water (Covered / Uncovered well)	Hand Pump	Tube wells / Bore well	Spring	River / Canal	Tank / Pond / Lake	Others
1	2	32	33	34	35	36	37	38	39	40	41	42	43	44	45	46
630	Krishnapuram	0	0	0	0	0	0	0	Yes	Yes	Yes	Yes	No	No	Yes	No
631	Marala	0	0	0	0	0	0	0	Yes	Yes	Yes	Yes	No	No	Yes	No
632	Pamudurthi	1	0	2	0	0	1	0	Yes	Yes	Yes	Yes	No	No	Yes	No
633	Agraharam	0	0	0	0	0	0	0	Yes	No	Yes	Yes	No	No	Yes	No
634	Gunipalle	2	0	2	4	0	0	0	Yes	No	Yes	Yes	No	No	Yes	No
635	Siddarampuram	0	0	0	0	0	0	0	Yes	No	Yes	Yes	No	No	Yes	No
636	Bukkapatnam	0	1	3	2	3	3	0	Yes	No	Yes	Yes	No	Yes	Yes	No
637	Kothakota	0	0	0	0	0	0	0	Yes	No	Yes	Yes	No	No	No	No
Total		3	1	7	6	3	4	0	8	3	8	8	0	1	7	0

**Census of India 2011- Village Directory
Amenities and Land use (As on 2009)**

Name of District : Anantapur

Location Code No.: 0553

Name of Mandal Parishad : Bukkapatnam

Location Code No.: 1012

Availability of toilet & others Yes / No				Communication and transport facilities (If amenities available code -Yes is given except for Village Pin Code ,If not available within the village , the distance range code viz; a for < 5 Kms, b for 5-10 Kms and c for 10+ kms of nearest place where facility is available is given).									Name of Village	Sl. No.
Community toilet including bath.	Community toilet excluding bath.	Rural sanitary mart or sanitary hardware outlet available near the village.	Community bio- gas or recycle of waste for productive use.	Post office(PO)	Sub post office (SPO)	Post & Telegraph office (P&TO)	Village Pin Code	Telephones (Land lines)	Public call office (PCO)	Mobile phone coverage	Internet cafes/ Common service centre (CSC)			
47	48	49	50	51	52	53	54	55	56	57	58	2	1	
No	No	No	No	Yes	b	c	515159	Yes	Yes	Yes	c	Krishnapuram	630	
No	No	No	No	Yes	b	b	515159	Yes	Yes	Yes	c	Marala	631	
No	No	No	No	Yes	Yes	Yes	515154	Yes	Yes	Yes	c	Pamudurthi	632	
No	No	No	No	Yes	a	a	515154	Yes	Yes	Yes	Yes	Agraharam	633	
No	No	No	No	Yes	b	b	515154	b	Yes	Yes	c	Gunipalle	634	
No	No	No	No	Yes	a	b	515154	a	Yes	Yes	c	Siddarampuram	635	
No	No	No	No	Yes	Yes	Yes	515144	Yes	Yes	Yes	Yes	Bukkapatnam	636	
No	No	No	No	Yes	a	b	515154	Yes	Yes	Yes	c	Kothakota	637	
0	0	0	0	8	2	2		6	8	8	2			

**Census of India 2011- Village Directory
Amenities and Land use (As on 2009)**

Name of District : Anantapur

Location Code No.: 0553

Name of Mandal Parishad : Bukkapatnam

Location Code No.: 1012

Sl. No.	Name of Village	Communication and transport facilities (If amenities available code -Yes is given except for Village Pin Code, If not available within the village, the distance range code viz; a for < 5 Kms, b for 5-10 Kms and c for 10+ kms of nearest place where facility is available is given).									
		Private courier facility	Bus service (Public & Private)	Railway stations	Auto/Modified Autos	Taxis and Vans	Tractors	Cycle-pulled rickshaws(Manual & Machine driven)	Carts driven by animals	Sea /River ferry service	
1	2	59	60	61	62	63	64	65	66	67	
630	Krishnapuram	c	Yes	c	Yes	c	Yes		Yes		
631	Marala	c	Yes	c	Yes	Yes	Yes		Yes		
632	Pamudurthi	c	Yes	c	Yes	c	Yes		Yes		
633	Agraharam	c	Yes	c	Yes	c	Yes		Yes		
634	Gunipalle	c	Yes	c	Yes	a	Yes		Yes		
635	Siddarampuram	c	Yes	c	Yes	Yes	Yes		Yes		
636	Bukkapatnam	Yes	Yes	b	Yes	Yes	Yes		Yes		
637	Kothakota	c	Yes	c	Yes	c	Yes		Yes		
Total		1	8	0	8	3	8	0	8	0	

**Census of India 2011- Village Directory
Amenities and Land use (As on 2009)**

Name of District : Anantapur

Location Code No.: 0553

Name of Mandal Parishad : Bukkapatnam

Location Code No.: 1012

Village connected to highways,village roads, banks & credit societies (If amenities available code -Yes is given, If not available within the village , the distance range code viz; a for < 5 Kms, b for 5-10 Kms and c for 10+ kms of nearest place where facility is available is given).												Name of Village	Sl. No.
68	69	70	71	72	73	74	75	76	77	78	79		
c	c	c	Yes	Yes	Yes	Yes		Yes	b	b	b	Krishnapuram	630
c	c	c	Yes	Yes	Yes	Yes		Yes	Yes	Yes	Yes	Marala	631
c	c	c	Yes	Yes	Yes	Yes		Yes	Yes	Yes	b	Pamudurthi	632
c	c	c	Yes	Yes	Yes	Yes		Yes	b	b	b	Agraharam	633
c	c	c	Yes	Yes	Yes	Yes		Yes	b	b	Yes	Gunipalle	634
c	c	c	Yes	Yes	Yes	Yes		Yes	b	b	a	Siddarampuram	635
c	c	c	Yes	Yes	Yes	Yes		Yes	Yes	Yes	Yes	Bukkapatnam	636
c	c	c	Yes	Yes	Yes	Yes		Yes	b	b	c	Kothakota	637
0	0	0	8	8	8	8	0	8	3	3	3		

**Census of India 2011- Village Directory
Amenities and Land use (As on 2009)**

Name of District : Anantapur

Location Code No.: 0553

Name of Mandal Parishad : Bukkapatnam

Location Code No.: 1012

Sl. No.	Name of Village	Availability of miscellaneous facilities (If amenities available code -Yes is given, If not available within the village, the distance range code viz; a for < 5 Kms, b for 5-10 Kms and c for 10+ kms of nearest place where facility is available is given).									
		Self-Help Group (SHG)	Public distribution system (PDS) shop	Mandis / Regular market	Weekly Haat	Agricultural marketing society	Integrated Child Development Scheme (Nutritional Centres)	Anganwadi Centre (Nutritional Centres)	Others (Nutritional Centres)	ASHA (Accredited Social Health Activist)	Community centre with/without TV
1	2	80	81	82	83	84	85	86	87	88	89
630	Krishnapuram	Yes	Yes	c	b	c	Yes	Yes	Yes	Yes	c
631	Marala	Yes	Yes	c	c	c	Yes	Yes	Yes	Yes	Yes
632	Pamudurthi	Yes	Yes	c	Yes	c	Yes	Yes	Yes	Yes	Yes
633	Agraharam	Yes	Yes	c	c	c	Yes	Yes	Yes	Yes	c
634	Gunipalle	Yes	Yes	c	c	c	Yes	Yes	Yes	Yes	c
635	Siddarampuram	Yes	Yes	c	c	c	Yes	Yes	Yes	Yes	c
636	Bukkapatnam	Yes	Yes	c	Yes	b	Yes	Yes	Yes	Yes	Yes
637	Kothakota	Yes	Yes	c	a	c	Yes	Yes	Yes	Yes	c
Total		8	8	0	2	0	8	8	8	8	3

**Census of India 2011- Village Directory
Amenities and Land use (As on 2009)**

Name of District : Anantapur

Location Code No.: 0553

Name of Mandal Parishad : Bukkapatnam

Location Code No.: 1012

Availability of miscellaneous facilities (If amenities available code -Yes is given, If not available within the village, the distance range code viz; a for < 5 Kms, b for 5-10 Kms and c for 10+ kms of nearest place where facility is available is given).								Availability of electricity (Yes/No)				Nearest Town		Name of Village	Sl. No.
Sports Field,	Sports Club / Recreation Centre	Cinema / Video Hall	Public Library	Public Reading Room	Newspaper Supply	Assembly Polling station	Birth & Death Registration Office	Power Supply for Domestic Use (ED)	Power Supply for Agricultural Use (EAG)	Power Supply for Commercial Use (EC)	Power Supply for All Uses (EA)	Name	Distance range code i.e. a for <5 Kms, b for 5-10 Kms and c for 10+ kms		
90	91	92	93	94	95	96	97	98	99	100	101	102	103	2	1
c	c	c	c	c	Yes	Yes	Yes	Yes	Yes	Yes	Yes	Dharmavaram	c	Krishnapuram	630
c	c	c	c	c	Yes	Yes	Yes	Yes	Yes	Yes	Yes	Dharmavaram	c	Marala	631
c	c	c	c	c	Yes	Yes	Yes	Yes	Yes	Yes	Yes	Dharmavaram	c	Pamudurthi	632
c	c	c	c	c	Yes	Yes	Yes	Yes	Yes	Yes	Yes	Dharmavaram	c	Agraharam	633
c	c	c	c	c	Yes	Yes	Yes	Yes	Yes	Yes	Yes	Dharmavaram	c	Gunipalle	634
c	c	c	c	c	Yes	Yes	Yes	Yes	Yes	Yes	Yes	Dharmavaram	c	Siddarampuram	635
Yes	Yes	b	Yes	Yes	Yes	Yes	Yes	Yes	Yes	Yes	Yes	Dharmavaram	c	Bukkapatnam	636
c	c	c	c	c	Yes	Yes	Yes	Yes	Yes	Yes	Yes	Dharmavaram	c	Kothakota	637
1	1	0	1	1	8	8	8	8	8	8	8		0		

**Census of India 2011- Village Directory
Amenities and Land use (As on 2009)**

Name of District : Anantapur

Location Code No.: 0553

Name of Mandal Parishad : Bukkapatnam

Location Code No.: 1012

Sl. No.	Name of Village	Land Use										
		Area under different types of land use (in hectares rounded up to one decimal place)										
		Forests	Area under Non-agricultural Uses	Barren and Un-cultivable land	Permanent Pastures and Other Grazing Lands	Land Under Miscellaneous Tree Crops etc.	Culturable Waste Land	Fallow lands other than current fallows	Current Fallows	Net Area Sown	Total Irrigated Land Area	Total Un-irrigated Land Area
1	2	104	105	106	107	108	109	110	111	112	113	114
630	Krishnapuram	0	95	32	0	43	82	39	216	906	64	1097
631	Marala	0	25	198	0	55	2	297	789	1251	79	2258
632	Pamudurthi	934.9	21	120.1	0	15	0	226	335	1912	98	2375
633	Agraharam	787.5	81	44.5	0	18	0	382	269	1289	103	1837
634	Gunipalle	174.5	24	120.5	0	10	0	134	63	242	55	384
635	Siddampuram	767.9	146	305.1	0	9	48	202	255	783	91	1149
636	Bukkapatnam	992	73	33	0	42	178	251	252	340	59	784
637	Kothakota	8472	21	110	51	9	2	331	495	1376	38	2164
Total		12128.8	486	963.2	51	201	312	1862	2674	8099	587	12048

**Census of India 2011- Village Directory
Amenities and Land use (As on 2009)**

Name of District : Anantapur

Location Code No.: 0553

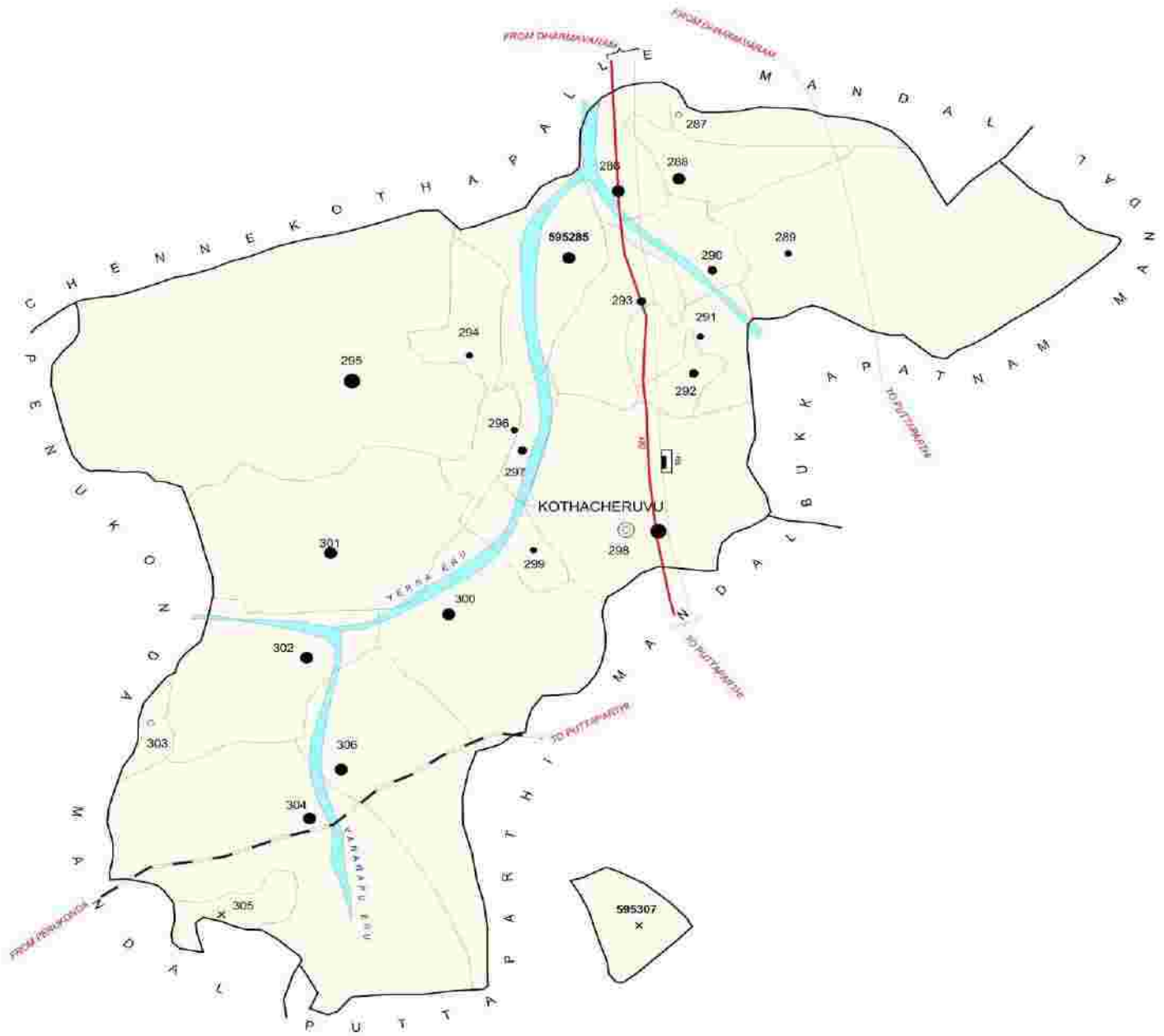
Name of Mandal Parishad : Bukkapatnam

Location Code No.: 1012

Land Use					Name of three most important commodities manufactured			Name of Village	Sl. No.					
Area irrigated by source (in hectare).					First	Second	Third							
Canals (C)	Wells/Tube-wells(W/TW)	Tanks/Lakes(T/L)	Water Falls(WF)	Others(O)	115	116	117	118	119	120	121	122	2	1
0	64	0	0	0									Krishnapuram	630
0	79	0	0	0									Marala	631
0	98	0	0	0									Pamudurthi	632
0	46	57	0	0									Agraharam	633
0	55	0	0	0									Gunipalle	634
0	91	0	0	0									Siddarampuram	635
0	59	0	0	0									Bukkapatnam	636
0	38	0	0	0									Kothakota	637
0	530	57	0	0										

INDIA
 ANDHRA PRADESH
KOTHACHERUVU MANDAL
 ANANTAPUR DISTRICT

AREA : 243.84 Kms.
 POPULATION : 39048
 No. OF TOWNS : NIL
 No. OF VILLAGES : 23
 DISTANCE FROM Dist. H. Qtrs.
 TO MANDAL : 70 Kms.



BOUNDARY, MANDAL	
VILLAGE WITH MDS CODE	595285
HEADQUARTERS, MANDAL	
POPULATION SIZE OF VILLAGES: BELOW 200,	
200-499, 500-999, 1000-4999, 5000 AND ABOVE	
UNINHABITED VILLAGES WITH MDS CODE	X 595305
STATE HIGHWAY	SH
IMPORTANT METALLED ROAD	MR
RAILWAY LINE WITH STATION, BRACID GAUGE	R
RIVER/STREAM	

**ALPHABETICAL LIST OF VILLAGES (MANDAL PARISHAD WISE)
ANANTAPUR DISTRICT**

Sl. No.	Name of Village	2011 Census Location Code No.	2001 Census Location Code No.
1	2	3	4
Name of Mandal Parishad : Kothacheruvu			
Name of Mandal : Kothacheruvu (0043)			
1	Bandlapalle	2855305346595304	2822004302631100
2	Byrapuram	2855305346595306	2822004302631300
3	Iragampalle	2855305346595297	2822004302630400
4	K.Locharla	2855305346595300	2822004302630700
5	Kadirepalle	2855305346595307	2822004302631400
6	Kadiridevarapalle	2855305346595287	2822004302629400
7	Kanisetipalle	2855305346595291	2822004302629800
8	Kesapuram	2855305346595286	2822004302629300
9	Kodapaganipalle	2855305346595285	2822004302629200
10	Kothacheruvu	2855305346595298	2822004302630500
11	Kothapalle	2855305346595289	2822004302629600
12	Lingareddipalle	2855305346595292	2822004302629900
13	Marakuntapalle	2855305346595301	2822004302630800
14	Mylasamudram	2855305346595288	2822004302629500
15	Narepalle	2855305346595290	2822004302629700
16	Pakeerupalle	2855305346595305	2822004302631200
17	Pothulakunta	2855305346595302	2822004302630900
18	Talararla	2855305346595295	2822004302630200
19	Thippa Batlapalle	2855305346595299	2822004302630600
20	Tirumaladevarapalle	2855305346595293	2822004302630000
21	Vangampalle	2855305346595296	2822004302630300
22	Vemuletipalle	2855305346595294	2822004302630100
23	Virupapuram	2855305346595303	2822004302631000

**Census of India 2011- Village Directory
Amenities and Land use (As on 2009)**

Name of District : Anantapur

Location Code No.: 0553

Name of Mandal Parishad : Kothacheruvu

Location Code No.: 1013

Sl. No.	Name of Village	Location code no.	Total area of the village (in hectares rounded up to one decimal place)	Total population (2011 census)	Number of households (2011 census)	Number of educational amenities available (If not available within the village, the distance range code viz; a for < 5 Kms, b for 5-10 Kms and c for 10+ kms of nearest place where facility is available is given).									
						Pre-Primary school (PP)	Primary school (P)	Middle school (M)	Secondary School (S)	Senior Secondary school (SS)	Degree college of arts science & commerce (ASC)	Engineering college(EC)	Medical college (MC)	Management institute (MI)	Polytechnic (Pt)
1	2	3	4	5	6	7	8	9	10	11	12	13	14	15	16
638	Kodapaganipalle	595285	817	1310	360	b	1	1	1	b	b	c	c	c	c
639	Kesapuram	595286	877	1633	460	c	2	1	1	c	c	c	c	c	c
640	Kadiridevarapalle	595287	66	25	5	c	a	c	c	b	b	c	c	c	c
641	Mylasamudram	595288	410	1228	338	c	1	1	1	c	c	c	c	c	c
642	Kothapalle	595289	2290	483	133	c	2	b	b	c	c	c	c	c	c
643	Narepalle	595290	305	787	215	c	2	b	1	c	c	c	c	c	c
644	Kanisetipalle	595291	417	369	109	b	1	a	a	b	a	c	c	c	c
645	Lingareddipalle	595292	180	655	197	a	1	a	a	a	a	c	c	c	c
646	Tirumaladevarapalle	595293	493	793	210	1	3	1	1	1	1	c	c	c	c
647	Vemuletipalle	595294	338	409	131	b	1	a	a	a	b	c	c	c	c
648	Talamarla	595295	4511	5210	1441	b	8	2	1	b	b	c	c	c	c
649	Vangampalle	595296	152	254	66	a	1	a	a	a	a	c	c	c	c
650	Iragampalle	595297	243	640	174	b	1	a	b	b	b	c	c	c	c
651	Kothacheruvu	595298	1728	14564	3861	7	14	11	4	2	1	c	c	c	c
652	Thippa Batlapalle	595299	241	247	60	a	1	a	a	a	a	c	c	c	c
653	K.Locharla	595300	1277	2388	654	b	3	1	1	b	b	c	c	c	c
654	Marakuntapalle	595301	1059	1013	310	b	1	1	a	b	c	c	c	c	c
655	Pothulakunta	595302	1005	1033	284	b	2	b	1	b	c	c	c	c	c
656	Virupapuram	595303	148	95	22	c	1	a	a	a	c	c	c	c	c
657	Bandlapalle	595304	2261	3895	1084	c	7	3	2	2	c	c	c	c	c
658	Pakeerupalle	595305	147	0	0										
659	Byrapuram	595306	1388	2015	582	b	4	1	b	b	b	c	c	c	c
660	Kadirepalle	595307	342	0	0										
Total			20695	39046	10696	8	57	23	14	5	2	0	0	0	0

**Census of India 2011- Village Directory
Amenities and Land use (As on 2009)**

Name of District : Anantapur

Location Code No.: 0553

Name of Mandal Parishad : Kothacheruvu

Location Code No.: 1013

Number of educational amenities available (If not available within the village, the distance range code viz; a for <5 Kms, b for 5-10 Kms and c for 10+ kms of nearest place where facility is available is given).				Number of Medical Amenities available. (If not available within the village, the distance range code viz; a for < 5 Kms, b for 5-10 Kms and c for 10+ kms of nearest place where facility is available is given).											Name of Village	Sl. No.
Vocational training school /ITI	Non-formal training centre (NFTC)	Special school for disabled (SSD)	Others (specify)	Community health centre (CHC)	Primary health centre (PHC)	Primary health sub centre (PHS)	Maternity and child welfare centre (MCW)	T. B. clinic (TBC)	Hospital-allopathic (HA)	Hospital-alternative medicine (HO)	Dispensary (D)	Veterinary hospital (VH)	Mobile health clinic (MHC)	Family welfare centre (FWC)		
17	18	19	20	21	22	23	24	25	26	27	28	29	30	31	2	1
b	c	c		c	b	1	c	c	b	b	b	b	b	b	Kodapaganipalle	638
c	c	c		c	b	1	c	c	b	b	b	b	c	b	Kesapuram	639
c	c	c		c	b	a	c	c	b	b	b	b	c	b	Kadiridevarapalle	640
c	c	c		c	c	1	c	c	c	c	c	c	c	c	Mylasamudram	641
c	c	c		c	c	1	c	c	c	c	c	c	c	c	Kothapalle	642
c	c	c		c	c	1	c	c	c	c	c	c	c	c	Narepalle	643
b	c	c		c	b	1	c	c	b	b	b	b	b	b	Kanisettipalle	644
a	c	c		c	a	1	c	c	a	a	a	a	a	a	Lingareddipalle	645
b	c	c		c	a	1	c	c	a	a	a	a	b	a	Tirumaladevarapalle	646
b	c	c		c	b	1	c	c	b	b	b	b	b	b	Vemuletipalle	647
b	c	c		c	b	1	c	c	b	b	b	b	b	b	Talamarla	648
a	c	c		c	a	1	c	c	a	a	a	a	a	a	Vangampalle	649
b	c	c		c	b	1	c	c	b	b	c	b	b	b	Iragampalle	650
1	c	c		c	1	1	c	c	b	b	c	1	b	1	Kothacheruvu	651
a	c	c		c	a	1	c	c	a	a	c	a	a	a	Thippa Batlapalle	652
b	c	c		c	b	1	c	c	b	b	c	b	b	b	K.Locharla	653
b	c	c		c	b	1	c	c	b	b	c	b	b	b	Marakuntapalle	654
b	c	c		c	b	1	c	c	b	b	c	b	b	b	Pothulakunta	655
c	c	c		c	b	a	c	c	c	c	c	c	c	c	Virupapuram	656
c	c	c		c	b	1	c	c	c	c	c	c	c	c	Bandlapalle	657
															Pakeerupalle	658
b	c	c		c	b	1	c	c	b	b	c	b	b	b	Byrapuram	659
															Kadirepalle	660
1	0	0	0	0	1	19	0	0	0	0	0	1	0	1		

**Census of India 2011- Village Directory
Amenities and Land use (As on 2009)**

Name of District : Anantapur

Location Code No.: 0553

Name of Mandal Parishad : Kothacheruvu

Location Code No.: 1013

Sl. No.	Name of Village	Number of Non-Government Medical Amenities available.							Availability of drinking water - Yes / No							
		Charitable non Govt. hospital/Nursing home.	Medical practitioner with MBBS Degree	Medical practitioner with other degree	Medical practitioner with no degree	Traditional practitioner and faith healer	Medicine Shop	Others	Tap water (Treated/Untreated)	Well water (Covered / Uncovered well)	Hand Pump	Tube wells / Bore well	Spring	River / Canal	Tank / Pond / Lake	Others
1	2	32	33	34	35	36	37	38	39	40	41	42	43	44	45	46
638	Kodapaganipalle	0	0	0	0	0	0	0	Yes	Yes	Yes	Yes	No	No	Yes	No
639	Kesapuram	0	0	0	0	0	0	0	Yes	Yes	Yes	Yes	No	No	Yes	No
640	Kadiridevarapalle	0	0	0	0	0	0	0	Yes	No	Yes	Yes	No	No	No	No
641	Mylasamudram	0	0	0	0	0	0	0	Yes	Yes	Yes	Yes	No	No	Yes	No
642	Kothapalle	0	0	0	0	0	0	0	Yes	Yes	Yes	Yes	No	No	No	No
643	Narepalle	0	0	0	0	0	0	0	Yes	Yes	Yes	Yes	No	No	Yes	No
644	Kanisettipalle	0	0	0	0	0	0	0	Yes	Yes	Yes	Yes	No	No	No	No
645	Lingareddipalle	0	0	0	0	0	0	0	Yes	Yes	Yes	Yes	No	No	Yes	No
646	Tirumaladevarapalle	0	0	0	0	0	0	0	Yes	Yes	Yes	Yes	No	No	Yes	No
647	Vemuletipalle	0	0	0	0	0	0	0	Yes	Yes	Yes	Yes	No	No	No	No
648	Talarla	1	0	1	0	0	0	0	Yes	Yes	Yes	Yes	No	No	Yes	No
649	Vangampalle	0	0	0	0	0	0	0	Yes	Yes	Yes	Yes	No	No	Yes	No
650	Iragampalle	0	0	0	0	0	0	0	Yes	Yes	Yes	Yes	No	No	Yes	No
651	Kothacheruvu	0	1	3	1	0	1	0	Yes	Yes	Yes	Yes	No	No	Yes	No
652	Thippa Batlapalle	0	0	0	0	0	0	0	Yes	Yes	Yes	Yes	No	No	No	No
653	K.Locharla	0	0	0	0	0	0	0	Yes	Yes	Yes	Yes	No	No	Yes	No
654	Marakuntapalle	0	0	0	0	0	0	0	Yes	Yes	Yes	Yes	No	No	Yes	No
655	Pothulakunta	0	0	0	0	0	0	0	Yes	Yes	Yes	Yes	No	No	Yes	No
656	Virupapuram	0	0	0	0	0	0	0	Yes	Yes	Yes	Yes	No	No	No	No
657	Bandlapalle	0	0	0	0	0	0	0	Yes	Yes	Yes	Yes	No	No	Yes	No
658	Pakeerupalle															
659	Byrapuram	0	0	0	0	0	0	0	Yes	Yes	Yes	Yes	No	No	Yes	No
660	Kadirepalle															
Total		1	1	4	1	0	1	0	21	20	21	21	0	0	15	0

**Census of India 2011- Village Directory
Amenities and Land use (As on 2009)**

Name of District : Anantapur

Location Code No.: 0553

Name of Mandal Parishad : Kothacheruvu

Location Code No.: 1013

Availability of toilet & others Yes / No				Communication and transport facilities (If amenities available code -Yes is given except for Village Pin Code ,If not available within the village , the distance range code viz; a for < 5 Kms, b for 5-10 Kms and c for 10+ kms of nearest place where facility is available is given).									Name of Village	Sl. No.
Community toilet including bath.	Community toilet excluding bath.	Rural sanitary mart or sanitary hardware outlet available near the village.	Community bio- gas or recycle of waste for productive use.	Post office(PO)	Sub post office (SPO)	Post & Telegraph office (P&TO)	Village Pin Code	Telephones (Land lines)	Public call office (PCO)	Mobile phone coverage	Internet cafes/ Common service centre (CSC)			
47	48	49	50	51	52	53	54	55	56	57	58	2	1	
No	No	No	No	Yes	b	c	515144	b	Yes	Yes	b	Kodapaganipalle	638	
No	No	No	No	Yes	a	c	515144	Yes	Yes	Yes	c	Kesapuram	639	
No	No	No	No	a	a	c	515144	b	b	Yes	c	Kadiridevarapalle	640	
No	No	No	No	a	a	c	515144	c	Yes	Yes	c	Mylasamudram	641	
No	No	No	No	a	a	b	515144	b	b	Yes	c	Kothapalle	642	
No	No	No	No	a	a	c	515144	b	Yes	Yes	c	Narepalle	643	
No	No	No	No	a	a	c	515144	b	Yes	Yes	b	Kanisettipalle	644	
No	No	No	No	a	a	c	515144	Yes	Yes	Yes	a	Lingareddipalle	645	
No	No	No	No	a	a	c	515133	Yes	Yes	Yes	b	Tirumaladevarapalle	646	
No	No	No	No	a	a	a	515144	b	Yes	Yes	b	Vemuletipalle	647	
No	No	No	No	Yes	Yes	c	515133	Yes	Yes	Yes	b	Talamarla	648	
No	No	No	No	a	a	c	515133	Yes	a	Yes	a	Vangampalle	649	
No	No	No	No	a	a	c	515133	b	Yes	Yes	b	Iragampalle	650	
No	No	No	No	Yes	b	c	515133	Yes	Yes	Yes	Yes	Kothacheruvu	651	
No	No	No	No	a	a	c	515133	a	Yes	Yes	a	Thippa Batlapalle	652	
No	No	No	No	Yes	b	c	515133	Yes	Yes	Yes	b	K.Locharla	653	
No	No	No	No	a	a	c	515133	Yes	Yes	Yes	b	Marakuntapalle	654	
No	No	No	No	a	a	c	515133	Yes	Yes	Yes	b	Pothulakunta	655	
No	No	No	No	a	a	c	515133	Yes	Yes	Yes	c	Virupapuram	656	
No	No	No	No	Yes	a	c	515110	Yes	Yes	Yes	c	Bandlapalle	657	
No	No	No	No	Yes	a	c	515110	Yes	Yes	Yes	b	Pakeerupalle	658	
No	No	No	No	Yes	a	c	515110	Yes	Yes	Yes	b	Byrapuram	659	
												Kadirepalle	660	
0	0	0	0	7	1	0		12	18	21	1			

**Census of India 2011- Village Directory
Amenities and Land use (As on 2009)**

Name of District : Anantapur

Location Code No.: 0553

Name of Mandal Parishad : Kothacheruvu

Location Code No.: 1013

Sl. No.	Name of Village	Communication and transport facilities (If amenities available code -Yes is given except for Village Pin Code, If not available within the village, the distance range code viz; a for < 5 Kms, b for 5-10 Kms and c for 10+ kms of nearest place where facility is available is given).								
		Private courier facility	Bus service (Public & Private)	Railway stations	Auto/Modified Autos	Taxis and Vans	Tractors	Cycle-pulled rickshaws(Manual & Machine driven)	Carts driven by animals	Sea /River ferry service
1	2	59	60	61	62	63	64	65	66	67
638	Kodapaganipalle	b	Yes	b	Yes	b	Yes		Yes	
639	Kesapuram	c	Yes	c	Yes	c	Yes		Yes	
640	Kadiridevarapalle	c	b	c	b	c	Yes		Yes	
641	Mylasamudram	c	Yes	c	Yes	Yes	Yes		Yes	
642	Kothapalle	c	Yes	c	Yes	c	Yes		Yes	
643	Narepalle	c	Yes	c	Yes	c	b		c	
644	Kanisettipalle	b	Yes	b	Yes	b	Yes		Yes	
645	Lingareddipalle	a	a	a	Yes	a	Yes		Yes	
646	Tirumaladevarapalle	b	Yes	b	Yes	b	Yes		Yes	
647	Vemuletipalle	b	b	b	b	b	Yes		Yes	
648	Talararla	Yes	b	Yes	b	Yes	Yes		Yes	
649	Vangampalle	a	a	a	Yes	a	Yes		Yes	
650	Iragampalle	b	b	b	Yes	b	b		b	
651	Kothacheruvu	Yes	Yes	Yes	Yes	Yes	Yes	Yes	Yes	
652	Thippa Batlapalle	a	Yes	a	Yes	a	Yes		Yes	
653	K.Locharla	b	Yes	b	Yes	b	Yes		Yes	
654	Marakuntapalle	b	Yes	b	Yes	b	Yes		Yes	
655	Pothulakunta	b	b	b	Yes	b	Yes		Yes	
656	Virupapuram	c	a	c	a	c	b		c	
657	Bandlapalle	c	Yes	c	Yes	c	Yes		Yes	
658	Pakeerupalle									
659	Byrapuram	b	a	b	Yes	b	Yes		Yes	
660	Kadirepalle									
Total		2	12	2	17	3	18	1	18	0

**Census of India 2011- Village Directory
Amenities and Land use (As on 2009)**

Name of District : Anantapur

Location Code No.: 0553

Name of Mandal Parishad : Kothacheruvu

Location Code No.: 1013

Village connected to highways,village roads, banks & credit societies (If amenities available code -Yes is given, If not available within the village , the distance range code viz; a for < 5 Kms, b for 5-10 Kms and c for 10+ kms of nearest place where facility is available is given).												Name of Village	Sl. No.
Connected to national highway(NH)	Connected to state highway(SH)	Connected to major district road (MDR)	Connected to others district road	Pucca roads	Kutchcha roads	Water bounded macadam(WBM) roads	Navigable waterway (river/canal)(NW)	Footpaths (FP)	Commercial & Co-operative Banks	ATM	Agricultural Credit Societies		
68	69	70	71	72	73	74	75	76	77	78	79	2	1
c	c	Yes	Yes	Yes	Yes	b		Yes	b	b	b	Kodapaganipalle	638
c	c	c	Yes	Yes	Yes	b		Yes	b	b	Yes	Kesapuram	639
c	c	c	Yes	b	Yes	b		Yes	b	b	c	Kadiridevarapalle	640
c	c	c	Yes	a	Yes	b		Yes	b	b	a	Mylasamudram	641
c	c	c	Yes	a	Yes	b		Yes	b	b	b	Kothapalle	642
c	c	c	Yes	Yes	Yes	b		Yes	b	b	a	Narepalle	643
c	c	b	Yes	a	Yes	b		Yes	b	b	b	Kanisetipalle	644
c	c	a	Yes	Yes	Yes	b		Yes	b	b	b	Lingareddipalle	645
c	c	b	Yes	Yes	Yes	b		Yes	b	b	b	Tirumaladevarapalle	646
c	c	b	Yes	b	Yes	b		Yes	b	b	a	Vemuletipalle	647
c	c	b	Yes	Yes	Yes	Yes		Yes	b	b	Yes	Talamarla	648
c	c	a	Yes	b	Yes	b		Yes	b	b	a	Vangampalle	649
c	c	b	Yes	Yes	Yes	b		Yes	b	b	b	Iragampalle	650
c	c	Yes	Yes	Yes	Yes	Yes		Yes	Yes	Yes	Yes	Kothacheruvu	651
c	c	a	Yes	b	Yes	b		Yes	b	b	a	Thippa Batlapalle	652
c	c	b	Yes	Yes	Yes	Yes		Yes	b	b	b	K.Locharla	653
c	b	b	Yes	Yes	Yes	b		Yes	b	b	b	Marakuntapalle	654
Yes	c	b	Yes	Yes	Yes	b		Yes	b	b	b	Pothulakunta	655
c	c	c	Yes	b	Yes	b		Yes	b	b	c	Virupapuram	656
c	c	c	Yes	Yes	Yes	Yes		Yes	b	b	Yes	Bandlapalle	657
												Pakeerupalle	658
c	c	b	Yes	Yes	Yes	Yes		Yes	b	b	a	Byrapuram	659
												Kadirepalle	660
1	0	2	21	14	21	5	0	21	1	1	4		

**Census of India 2011- Village Directory
Amenities and Land use (As on 2009)**

Name of District : Anantapur

Location Code No.: 0553

Name of Mandal Parishad : Kothacheruvu

Location Code No.: 1013

Sl. No.	Name of Village	Availability of miscellaneous facilities (If amenities available code -Yes is given, If not available within the village, the distance range code viz; a for < 5 Kms, b for 5-10 Kms and c for 10+ kms of nearest place where facility is available is given).									
		Self-Help Group (SHG)	Public distribution system (PDS) shop	Mandis / Regular market	Weekly Haat	Agricultural marketing society	Integrated Child Development Scheme (Nutritional Centres)	Anganwadi Centre (Nutritional Centres)	Others (Nutritional Centres)	ASHA (Accredited Social Health Activist)	Community centre with/without TV
1	2	80	81	82	83	84	85	86	87	88	89
638	Kodapaganipalle	Yes	Yes	b	b	b	Yes	Yes	Yes	Yes	b
639	Kesapuram	Yes	Yes	c	b	c	Yes	Yes	Yes	Yes	c
640	Kadiridevarapalle	b	b	c	b	c	Yes	b	Yes	b	b
641	Mylasamudram	Yes	Yes	c	a	c	Yes	Yes	Yes	Yes	c
642	Kothapalle	Yes	Yes	c	b	b	Yes	Yes	Yes	Yes	b
643	Narepalle	Yes	Yes	c	b	b	Yes	Yes	Yes	Yes	b
644	Kanisetipalle	Yes	Yes	b	a	b	Yes	Yes	Yes	Yes	b
645	Lingareddipalle	Yes	Yes	a	b	a	Yes	Yes	Yes	Yes	a
646	Tirumaladevarapalle	Yes	Yes	b	b	b	Yes	Yes	Yes	Yes	b
647	Vemuletipalle	Yes	a	b	b	b	Yes	Yes	Yes	Yes	b
648	Talamarla	Yes	Yes	b	c	b	Yes	Yes	Yes	Yes	b
649	Vangampalle	Yes	a	a	c	a	Yes	a	Yes	Yes	a
650	Iragampalle	Yes	Yes	b	b	b	Yes	Yes	Yes	Yes	b
651	Kothacheruvu	Yes	Yes	Yes	Yes	Yes	Yes	Yes	Yes	Yes	Yes
652	Thippa Batlapalle	Yes	a	a	b	a	Yes	Yes	Yes	Yes	a
653	K.Locharla	Yes	Yes	b	b	b	Yes	Yes	Yes	Yes	b
654	Marakuntapalle	Yes	Yes	b	b	b	Yes	Yes	Yes	Yes	b
655	Pothulakunta	Yes	Yes	b	c	b	Yes	Yes	Yes	Yes	b
656	Virupapuram	Yes	a	c	c	c	Yes	Yes	Yes	Yes	c
657	Bandlapalle	Yes	Yes	c	b	c	Yes	Yes	Yes	Yes	c
658	Pakeerupalle										
659	Byrapuram	Yes	Yes	b	c	b	Yes	Yes	Yes	Yes	b
660	Kadirepalle										
Total		20	16	1	1	1	21	19	21	20	1

**Census of India 2011- Village Directory
Amenities and Land use (As on 2009)**

Name of District : Anantapur

Location Code No.: 0553

Name of Mandal Parishad : Kothacheruvu

Location Code No.: 1013

Availability of miscellaneous facilities (If amenities available code -Yes is given, If not available within the village, the distance range code viz: a for < 5 Kms, b for 5-10 Kms and c for 10+ kms of nearest place where facility is available is given).								Availability of electricity (Yes/No)				Nearest Town		Name of Village	Sl. No.
Sports Field,	Sports Club / Recreation Centre	Cinema / Video Hall	Public Library	Public Reading Room	Newspaper Supply	Assembly Polling station	Birth & Death Registration Office	Power Supply for Domestic Use (ED)	Power Supply for Agricultural Use (EAG)	Power Supply for Commercial Use (EC)	Power Supply for All Uses (EA)	Name	Distance range code i.e. a for <5 Kms, b for 5-10 Kms and c for 10+ kms		
90	91	92	93	94	95	96	97	98	99	100	101	102	103	2	1
b	b	b	b	b	Yes	Yes	Yes	Yes	Yes	Yes	Yes	Dharmavaram	c	Kodapaganipalle	638
c	c	c	c	c	Yes	Yes	Yes	Yes	Yes	Yes	Yes	Dharmavaram	c	Kesapuram	639
b	b	c	b	b	a	b	b	Yes	Yes	Yes	Yes	Hindupur	c	Kadiridevarapalle	640
c	c	c	c	c	Yes	Yes	Yes	Yes	Yes	Yes	Yes	Hindupur	c	Mylasamudram	641
b	b	c	b	b	Yes	Yes	Yes	Yes	Yes	Yes	Yes	Hindupur	c	Kothapalle	642
c	c	c	c	c	Yes	Yes	Yes	Yes	Yes	Yes	Yes	Hindupur	c	Narepalle	643
b	b	b	b	b	Yes	a	a	Yes	Yes	Yes	Yes	Hindupur	c	Kanisettipalle	644
a	a	a	a	a	Yes	Yes	Yes	Yes	Yes	Yes	Yes	Hindupur	c	Lingareddipalle	645
b	b	b	b	b	Yes	Yes	Yes	Yes	Yes	Yes	Yes	Hindupur	c	Tirumaladevarapalle	646
b	b	b	b	b	Yes	a	a	Yes	Yes	Yes	Yes	Hindupur	c	Vemuletipalle	647
b	b	b	b	b	Yes	Yes	Yes	Yes	Yes	Yes	Yes	Hindupur	c	Talarla	648
a	a	a	a	a	Yes	a	a	Yes	Yes	Yes	Yes	Hindupur	c	Vangampalle	649
b	b	b	b	b	Yes	Yes	Yes	Yes	Yes	Yes	Yes	Hindupur	c	Iragampalle	650
Yes	Yes	Yes	Yes	Yes	Yes	Yes	Yes	Yes	Yes	Yes	Yes	Hindupur	c	Kothacheruvu	651
Yes	a	a	a	a	Yes	a	a	Yes	Yes	Yes	Yes	Hindupur	c	Thippa Batlapalle	652
b	b	b	b	b	Yes	Yes	Yes	Yes	Yes	Yes	Yes	Hindupur	c	K.Locharla	653
b	b	b	b	b	Yes	Yes	a	Yes	Yes	Yes	Yes	Hindupur	c	Marakuntapalle	654
b	b	b	b	b	Yes	a	Yes	Yes	Yes	Yes	Yes	Hindupur	c	Pothulakunta	655
c	c	c	c	c	Yes	a	a	Yes	Yes	Yes	Yes	Hindupur	c	Virupapuram	656
c	c	c	c	c	Yes	Yes	Yes	Yes	Yes	Yes	Yes	Hindupur	c	Bandlapalle	657
												Hindupur	c	Pakeerupalle	658
b	b	b	b	b	Yes	Yes	Yes	Yes	Yes	Yes	Yes	Hindupur	c	Byrapuram	659
												Hindupur	c	Kadirepalle	660
2	1	1	1	1	20	14	14	21	21	21	21		0		

**Census of India 2011- Village Directory
Amenities and Land use (As on 2009)**

Name of District : Anantapur

Location Code No.: 0553

Name of Mandal Parishad : Kothacheruvu

Location Code No.: 1013

Sl. No.	Name of Village	Land Use										
		Area under different types of land use (in hectares rounded up to one decimal place)										
		Forests	Area under Non-agricultural Uses	Barren and Un-cultivable land	Permanent Pastures and Other Grazing Lands	Land Under Miscellaneous Tree Crops etc.	Culturable Waste Land	Fallow lands other than current fallows	Current Fallows	Net Area Sown	Total Irrigated Land Area	Total Un-irrigated Land Area
1	2	104	105	106	107	108	109	110	111	112	113	114
638	Kodapaganipalle	0	141	17	0	4	0	13	270	372	12	643
639	Kesapuram	97.4	133	42.6	8	2	0	0	125	469	35	559
640	Kadiridevarapalle	0	1	1	0	1	1	0	0	62	15	47
641	Mylasamudram	29.5	14	46.5	2	8	15	4	62	229	21	274
642	Kothapalle	961.6	673	34.4	10	3	20	4	126	458	24	564
643	Narepalle	0	38	43	2	0	1	1	23	197	5	216
644	Kanisettipalle	0	35	2	0	2	0	0	0	378	11	367
645	Lingareddipalle	0	13	2	0	2	0	0	12	151	1	162
646	Tirumaladevarapalle	0	49	99	0	2	0	1	0	342	1	342
647	Vemuletipalle	0	19	28	0	2	6	32	19	232	6	277
648	Talamarla	577.9	416	628.1	12	10	5	5	59	2798	171	2691
649	Vangampalle	0	4	5	0	1	8	1	28	105	3	131
650	Iragampalle	0	1	4	0	4	0	5	49	180	10	224
651	Kothacheruvu	0	245	94	0	8	0	217	622	542	53	1328
652	Thippa Batlapalle	0	13	0	0	0	8	28	42	150	2	218
653	K.Locharla	0	40	129	0	10	15	59	145	879	72	1011
654	Marakuntapalle	0	170	130	0	4	5	4	28	718	9	741
655	Pothulakunta	0	48	84	28	6	37	4	65	733	75	727
656	Virupapuram	0	3	35	0	0	0	1	7	102	4	106
657	Bandlapalle	124.4	112	102.6	20	0	53	9	34	1806	119	1730
658	Pakeerupalle	0	1	46	0	0	2	0	0	98	10	88
659	Byrapuram	42.9	29	55.1	38	10	20	2	216	975	34	1159
660	Kadirepalle	0	20	63	0	0	2	4	230	23	5	252
Total		1833.7	2218	1691.3	120	79	198	394	2162	11999	698	13857

**Census of India 2011- Village Directory
Amenities and Land use (As on 2009)**

Name of District : Anantapur

Location Code No.: 0553

Name of Mandal Parishad : Kothacheruvu

Location Code No.: 1013

Land Use					Name of three most important commodities manufactured			Name of Village	Sl. No.					
Area irrigated by source (in hectare).					First	Second	Third							
Canals (C)	Wells/Tube-wells(W/TW)	Tanks/Lakes(T/L)	Water Falls(WF)	Others(O)	115	116	117	118	119	120	121	122	2	1
0	12	0	0	0									Kodapaganipalle	638
0	35	0	0	0									Kesapuram	639
0	15	0	0	0									Kadiridevarapalle	640
0	21	0	0	0									Mylasamudram	641
0	24	0	0	0									Kothapalle	642
0	5	0	0	0									Narepalle	643
0	11	0	0	0									Kanisettipalle	644
0	1	0	0	0									Lingareddipalle	645
0	1	0	0	0									Tirumaladevarapalle	646
0	6	0	0	0									Vemuletipalle	647
0	171	0	0	0									Talararla	648
0	3	0	0	0									Vangampalle	649
0	10	0	0	0									Iragampalle	650
0	53	0	0	0									Kothacheruvu	651
0	2	0	0	0									Thippa Batlapalle	652
0	72	0	0	0									K.Locharla	653
0	9	0	0	0									Marakuntapalle	654
0	75	0	0	0									Pothulakunta	655
0	4	0	0	0									Virupapuram	656
0	119	0	0	0									Bandlapalle	657
0	10	0	0	0									Pakeerupalle	658
0	34	0	0	0									Byrapuram	659
0	5	0	0	0									Kadirepalle	660
0	698	0	0	0										

INDIA

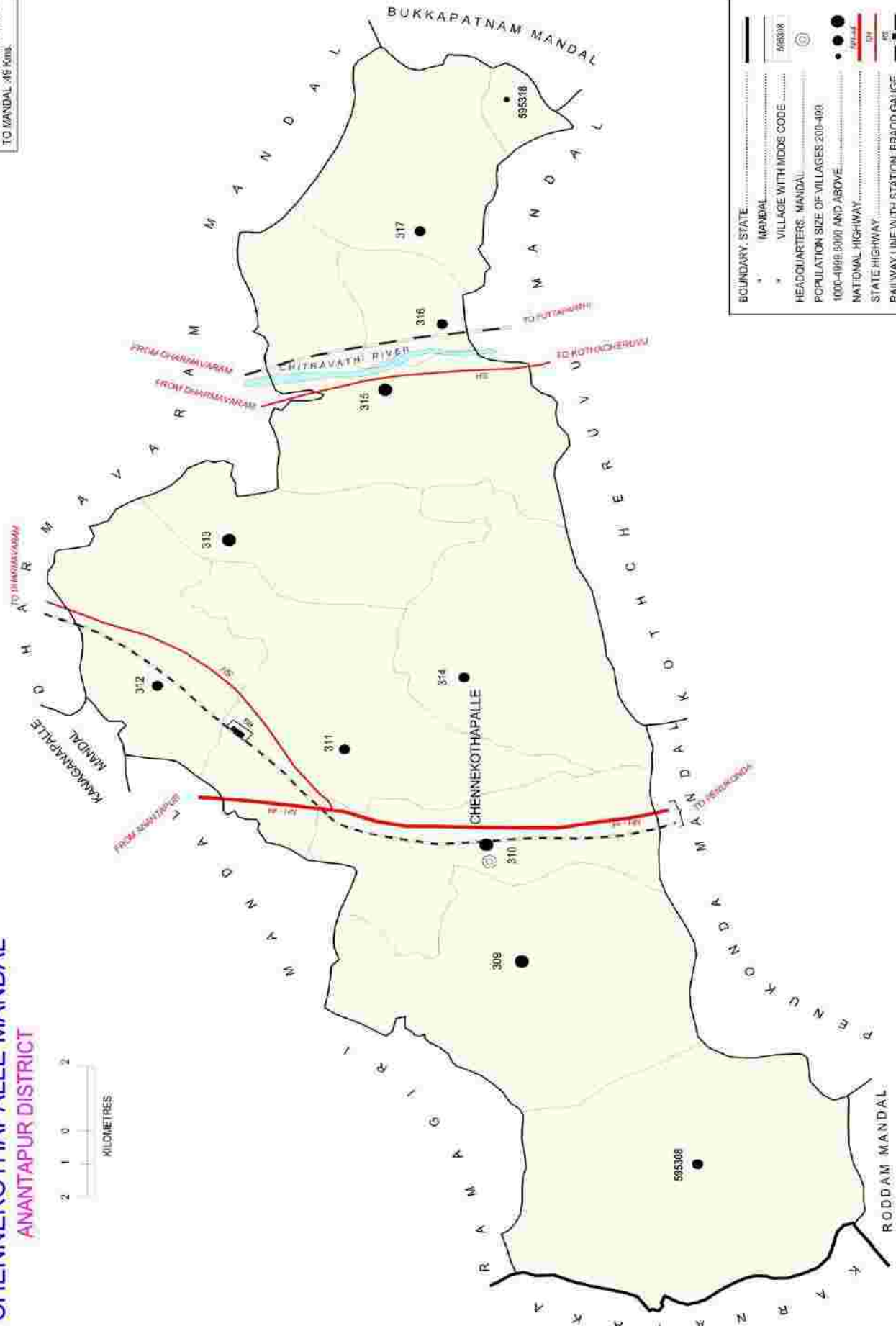
ANDHRA PRADESH

CHENNEKOTHAPALLE MANDAL

ANANTAPUR DISTRICT



AREA : 365.46 Kms
 POPULATION : 44351
 No. OF TOWNS : NIL
 No. OF VILLAGES : 11
 DISTANCE FROM DIST. H. Qs. TO MANDAL : 19 Kms.



BOUNDARY STATE

MANDAL

VILLAGE WITH MDS CODE

HEADQUARTERS, MANDAL

POPULATION SIZE OF VILLAGES 200-400

1000-4999, 5000 AND ABOVE

NATIONAL HIGHWAY

STATE HIGHWAY

RAILWAY LINE WITH STATION, BRACK GAUGE

RIVER/STREAM

**ALPHABETICAL LIST OF VILLAGES (MANDAL PARISHAD WISE)
ANANTAPUR DISTRICT**

Sl. No.	Name of Village	2011 Census Location Code No.	2001 Census Location Code No.
1	2	3	4
Name of Mandal Parishad : Chennekothapalle			
Name of Mandal : Chennekothapalle (0044)			
1	Bramhanapalle	2855305347595318	2822004402632500
2	Chennekothapalle	2855305347595310	2822004402631700
3	Ganginepalle	2855305347595317	2822004402632400
4	Kanumukkala	2855305347595315	2822004402632200
5	Medapuram	2855305347595313	2822004402632000
6	Mustikovila	2855305347595308	2822004402631500
7	Nagasamudram	2855305347595311	2822004402631800
8	Nyamaddala	2855305347595309	2822004402631600
9	Poletipalle	2855305347595314	2822004402632100
10	Pyadindi	2855305347595312	2822004402631900
11	Veldurthi	2855305347595316	2822004402632300

**Census of India 2011- Village Directory
Amenities and Land use (As on 2009)**

Name of District : Anantapur

Location Code No.: 0553

Name of Mandal Parishad : Chennekothapalle

Location Code No.: 1014

Sl. No.	Name of Village	Location code no.	Total area of the village (in hectares rounded up to one decimal place)	Total population (2011 census)	Number of households (2011 census)	Number of educational amenities available (If not available within the village, the distance range code viz; a for < 5 Kms, b for 5-10 Kms and c for 10+ kms of nearest place where facility is available is given).									
						Pre-Primary school (PP)	Primary school (P)	Middle school (M)	Secondary School (S)	Senior Secondary school (SS)	Degree college of arts science & commerce (ASC)	Engineering college(EC)	Medical college (MC)	Management institute (MI)	Polytechnic (Pt)
1	2	3	4	5	6	7	8	9	10	11	12	13	14	15	16
661	Mustikovila	595308	5495	2593	620	c	4	1	b	c	c	c	c	c	c
662	Nyamaddala	595309	4523	5676	1395	b	5	2	1	b	c	c	c	c	c
663	Chennekothapalle	595310	2928	7387	1764	1	6	1	1	1	c	c	c	c	c
664	Nagasamudram	595311	4384	4024	960	c	8	2	1	b	c	c	c	c	c
665	Pyadindi	595312	2636	3228	791	b	7	2	b	b	b	c	c	c	c
666	Medapuram	595313	2317	6641	1678	b	5	2	1	b	b	c	c	c	c
667	Poletipalle	595314	3797	4413	1124	b	8	2	1	b	c	c	c	c	c
668	Kanumukkala	595315	3676	6257	1617	c	12	3	1	c	c	c	c	c	c
669	Veldurthi	595316	739	1502	376	c	2	1	1	c	c	c	c	c	c
670	Ganginapalle	595317	1720	2383	611	c	5	2	a	c	c	c	c	c	c
671	Bramhanapalle	595318	428	247	63	c	1	b	b	c	c	c	c	c	c
Total			32643	44351	10999	1	63	18	7	1	0	0	0	0	0

**Census of India 2011- Village Directory
Amenities and Land use (As on 2009)**

Name of District : Anantapur

Location Code No.: 0553

Name of Mandal Parishad : Chennekothapalle

Location Code No.: 1014

Number of educational amenities available (If not available within the village, the distance range code viz; a for <5 Kms, b for 5-10 Kms and c for 10+ kms of nearest place where facility is available is given).				Number of Medical Amenities available. (If not available within the village, the distance range code viz; a for < 5 Kms, b for 5-10 Kms and c for 10+ kms of nearest place where facility is available is given).										Name of Village	Sl. No.	
Vocational training school /ITI	Non-formal training centre (NFTC)	Special school for disabled (SSD)	Others (specify)	Community health centre (CHC)	Primary health centre (PHC)	Primary health sub centre (PHS)	Maternity and child welfare centre (MCW)	T. B. clinic (TBC)	Hospital-allopathic (HA)	Hospital-alternative medicine (HO)	Dispensary (D)	Veterinary hospital (VH)	Mobile health clinic (MHC)			Family welfare centre (FWC)
17	18	19	20	21	22	23	24	25	26	27	28	29	30	31	2	1
c	c	c		c	c	1	c	c	c	c	c	c	b	c	Mustikovila	661
b	c	c		c	b	1	c	c	c	c	c	b	b	c	Nyamaddala	662
1	c	c		1	1	1	c	c	c	c	c	1	b	c	Chennekothapalle	663
b	c	c		b	a	1	c	c	c	c	c	b	b	c	Nagasamudram	664
c	c	c		b	b	1	c	c	b	b	b	b	c	b	Pyadindi	665
c	c	c		b	c	1	c	c	b	b	1	b	c	b	Medapuram	666
b	c	c		b	c	2	c	c	c	c	c	b	b	c	Poletipalle	667
c	c	c		c	c	1	c	c	c	c	c	1	c	c	Kanumukkala	668
c	c	c		c	c	1	c	c	c	c	c	a	c	c	Veldurthi	669
c	c	c		c	c	a	c	c	c	c	c	b	c	c	Ganginapalle	670
c	c	c		c	c	a	c	c	c	c	c	c	c	c	Bramhanapalle	671
1	0	0	0	1	1	10	0	0	0	0	1	2	0	0		

**Census of India 2011- Village Directory
Amenities and Land use (As on 2009)**

Name of District : Anantapur

Location Code No.: 0553

Name of Mandal Parishad : Chennethapalle

Location Code No.: 1014

Sl. No.	Name of Village	Number of Non-Government Medical Amenities available.							Availability of drinking water - Yes / No							
		Charitable non Govt. hospital/Nursing home.	Medical practitioner with MBBS Degree	Medical practitioner with other degree	Medical practitioner with no degree	Traditional practitioner and faith healer	Medicine Shop	Others	Tap water (Treated/Untreated)	Well water (Covered / Uncovered well)	Hand Pump	Tube wells / Bore well	Spring	River / Canal	Tank / Pond / Lake	Others
1	2	32	33	34	35	36	37	38	39	40	41	42	43	44	45	46
661	Mustikovila	0	0	0	0	2	0	0	Yes	No	Yes	No	No	No	No	No
662	Nyamaddala	0	0	0	3	2	0	0	Yes	No	Yes	No	No	No	No	No
663	Chennethapalle	0	0	0	3	0	0	0	Yes	No	Yes	No	No	No	No	No
664	Nagasamudram	0	0	0	1	0	0	0	Yes	No	Yes	No	No	No	No	No
665	Pyadindi	0	0	0	0	0	0	0	Yes	No	Yes	No	No	No	No	No
666	Medapuram	0	0	0	0	0	0	0	Yes	No	Yes	No	No	No	No	No
667	Poletipalle	0	0	0	1	0	0	0	Yes	No	Yes	No	No	No	No	No
668	Kanumukkala	0	0	0	3	0	0	0	Yes	No	Yes	No	No	No	No	No
669	Veldurthi	0	0	0	0	0	0	0	Yes	No	Yes	No	No	No	No	No
670	Ganginepalle	0	0	0	0	0	0	0	Yes	No	Yes	No	No	No	No	No
671	Bramhanapalle	0	0	0	0	0	0	0	Yes	No	Yes	No	No	No	No	No
Total		0	0	0	11	4	0	0	11	0	11	0	0	0	0	0

**Census of India 2011- Village Directory
Amenities and Land use (As on 2009)**

Name of District : Anantapur

Location Code No.: 0553

Name of Mandal Parishad : Chennekothapalle

Location Code No.: 1014

Availability of toilet & others Yes / No				Communication and transport facilities (If amenities available code -Yes is given except for Village Pin Code ,If not available within the village , the distance range code viz; a for < 5 Kms, b for 5-10 Kms and c for 10+ kms of nearest place where facility is available is given).									Name of Village	Sl. No.
Community toilet including bath.	Community toilet excluding bath.	Rural sanitary mart or sanitary hardware outlet available near the village.	Community bio- gas or recycle of waste for productive use.	Post office(PO)	Sub post office (SPO)	Post & Telegraph office (P&TO)	Village Pin Code	Telephones (Land lines)	Public call office (PCO)	Mobile phone coverage	Internet cafes/ Common service centre (CSC)			
47	48	49	50	51	52	53	54	55	56	57	58	2	1	
No	No	No	No	Yes	Yes	c	515101	Yes	Yes	Yes	c	Mustikovila	661	
No	No	No	No	Yes	Yes	c	515101	Yes	Yes	Yes	c	Nyamaddala	662	
No	No	No	No	Yes	Yes	c	515101	Yes	Yes	Yes	c	Chennekothapalle	663	
No	No	No	No	Yes	Yes	c	515101	Yes	Yes	Yes	c	Nagasamudram	664	
No	No	No	No	Yes	Yes	b	515651	Yes	Yes	Yes	b	Pyadindi	665	
No	No	No	No	Yes	Yes	b	515651	Yes	Yes	Yes	b	Medapuram	666	
No	No	No	No	Yes	Yes	c	515101	Yes	Yes	Yes	c	Poletipalle	667	
No	No	No	No	Yes	Yes	c	515651	Yes	Yes	Yes	c	Kanumukkala	668	
No	No	No	No	a	Yes	c	515651	Yes	Yes	Yes	c	Veldurthi	669	
No	No	No	No	a	Yes	c	515144	Yes	Yes	Yes	c	Ganginepalle	670	
No	No	No	No	a	a	c	515408	Yes	Yes	Yes	c	Bramhanapalle	671	
0	0	0	0	8	10	0		11	11	11	0			

**Census of India 2011- Village Directory
Amenities and Land use (As on 2009)**

Name of District : Anantapur

Location Code No.: 0553

Name of Mandal Parishad : Chennekothapalle

Location Code No.: 1014

Sl. No.	Name of Village	Communication and transport facilities (If amenities available code -Yes is given except for Village Pin Code, If not available within the village, the distance range code viz; a for < 5 Kms, b for 5-10 Kms and c for 10+ kms of nearest place where facility is available is given).								
		Private courier facility	Bus service (Public & Private)	Railway stations	Auto/Modified Autos	Taxis and Vans	Tractors	Cycle-pulled rickshaws(Manual & Machine driven)	Carts driven by animals	Sea /River ferry service
1	2	59	60	61	62	63	64	65	66	67
661	Mustikovila	c	Yes	c	Yes	c	c		Yes	
662	Nyamaddala	c	Yes	c	Yes	b	c		Yes	
663	Chennekothapalle	c	Yes	c	Yes	Yes	c		Yes	
664	Nagasamudram	c	Yes	c	Yes	a	c		Yes	
665	Pyadindi	b	Yes	b	Yes	Yes	b		Yes	
666	Medapuram	b	Yes	b	Yes	b	b		Yes	
667	Poletipalle	c	Yes	c	Yes	b	b		Yes	
668	Kanumukkala	c	Yes	Yes	Yes	Yes	c		Yes	
669	Veldurthi	c	Yes	a	Yes	Yes	c		Yes	
670	Ganginepalle	c	Yes	b	Yes	a	c		Yes	
671	Bramhanapalle	c	Yes	c	Yes	b	c		Yes	
Total		0	11	1	11	4	0	0	11	0

**Census of India 2011- Village Directory
Amenities and Land use (As on 2009)**

Name of District : Anantapur

Location Code No.: 0553

Name of Mandal Parishad : Chennekothapalle

Location Code No.: 1014

Village connected to highways,village roads, banks & credit societies (If amenities available code -Yes is given, If not available within the village , the distance range code viz; a for < 5 Kms, b for 5-10 Kms and c for 10+ kms of nearest place where facility is available is given).												Name of Village	Sl. No.
68 Connected to national highway(NH)	69 Connected to state highway(SH)	70 Connected to major district road (MDR)	71 Connected to others district road	72 Pucca roads	73 Kutchcha roads	74 Water bounded macadam(WBM) roads	75 Navigable waterway (river/canal)(NW)	76 Footpaths (FP)	77 Commercial & Co-operative Banks	78 ATM	79 Agricultural Credit Societies		
c	a	b	Yes	Yes	Yes	Yes		Yes	c	c	c	Mustikovila	661
b	b	b	Yes	Yes	Yes	Yes		Yes	c	c	b	Nyamaddala	662
Yes	Yes	Yes	Yes	Yes	Yes	Yes		Yes	Yes	Yes	Yes	Chennekothapalle	663
Yes	Yes	b	Yes	Yes	Yes	Yes		Yes	c	c	b	Nagasamudram	664
b	Yes	c	Yes	Yes	Yes	Yes		Yes	b	b	c	Pyadindi	665
c	a	c	Yes	Yes	Yes	Yes		Yes	Yes	Yes	Yes	Medapuram	666
b	b	b	Yes	Yes	Yes	Yes		Yes	c	c	b	Poletipalle	667
c	b	c	Yes	Yes	Yes	Yes		Yes	Yes	Yes	Yes	Kanumukkala	668
c	b	c	Yes	Yes	Yes	b		Yes	c	c	c	Veldurthi	669
c	a	c	Yes	Yes	Yes	b		Yes	c	c	c	Ganginepalle	670
c	a	c	Yes	a	Yes	b		Yes	Yes	Yes	c	Bramhanapalle	671
2	3	1	11	10	11	8	0	11	4	4	3		

**Census of India 2011- Village Directory
Amenities and Land use (As on 2009)**

Name of District : Anantapur

Location Code No.: 0553

Name of Mandal Parishad : Chennekothapalle

Location Code No.: 1014

Sl. No.	Name of Village	Availability of miscellaneous facilities (If amenities available code -Yes is given, If not available within the village, the distance range code viz; a for < 5 Kms, b for 5-10 Kms and c for 10+ kms of nearest place where facility is available is given).									
		Self-Help Group (SHG)	Public distribution system (PDS) shop	Mandis / Regular market	Weekly Haat	Agricultural marketing society	Integrated Child Development Scheme (Nutritional Centres)	Anganwadi Centre (Nutritional Centres)	Others (Nutritional Centres)	ASHA (Accredited Social Health Activist)	Community centre with/without TV
1	2	80	81	82	83	84	85	86	87	88	89
661	Mustikovila	Yes	Yes	b	c	c	b	Yes	Yes	Yes	c
662	Nyamaddala	Yes	Yes	b	c	c	b	Yes	Yes	Yes	c
663	Chennekothapalle	Yes	Yes	Yes	Yes	c	Yes	Yes	Yes	Yes	c
664	Nagasamudram	Yes	Yes	b	c	c	b	Yes	Yes	Yes	c
665	Pyadindi	Yes	Yes	c	c	b	c	Yes	Yes	Yes	b
666	Medapuram	Yes	Yes	c	c	b	c	Yes	Yes	Yes	b
667	Poletipalle	Yes	Yes	b	c	c	b	Yes	Yes	Yes	b
668	Kanumukkala	Yes	Yes	c	c	c	c	Yes	Yes	Yes	c
669	Veldurthi	Yes	Yes	c	c	c	c	Yes	Yes	Yes	c
670	Ganginepalle	Yes	Yes	c	c	c	c	Yes	Yes	Yes	c
671	Bramhanapalle	Yes	Yes	c	c	c	c	Yes	Yes	Yes	c
Total		11	11	1	1	0	1	11	11	11	0

**Census of India 2011- Village Directory
Amenities and Land use (As on 2009)**

Name of District : Anantapur

Location Code No.: 0553

Name of Mandal Parishad : Chennekothapalle

Location Code No.: 1014

Availability of miscellaneous facilities (If amenities available code -Yes is given, If not available within the village, the distance range code viz; a for < 5 Kms, b for 5-10 Kms and c for 10+ kms of nearest place where facility is available is given).								Availability of electricity (Yes/No)				Nearest Town		Name of Village	Sl. No.
Sports Field,	Sports Club / Recreation Centre	Cinema / Video Hall	Public Library	Public Reading Room	Newspaper Supply	Assembly Polling station	Birth & Death Registration Office	Power Supply for Domestic Use (ED)	Power Supply for Agricultural Use (EAG)	Power Supply for Commercial Use (EC)	Power Supply for All Uses (EA)	Name	Distance range code i.e. a for <5 Kms, b for 5-10 Kms and c for 10+ kms		
90	91	92	93	94	95	96	97	98	99	100	101	102	103	2	1
c	c	c	c	c	Yes	Yes	Yes	Yes	Yes	Yes	Yes	Hindupur	c	Mustikovila	661
c	c	c	b	c	Yes	Yes	Yes	Yes	Yes	Yes	Yes	Hindupur	c	Nyamaddala	662
c	c	c	Yes	c	Yes	Yes	Yes	Yes	Yes	Yes	Yes	Hindupur	c	Chennekothapalle	663
c	c	c	b	c	Yes	Yes	Yes	Yes	Yes	Yes	Yes	Hindupur	c	Nagasamudram	664
c	c	b	b	b	Yes	Yes	Yes	Yes	Yes	Yes	Yes	Hindupur	b	Pyadindi	665
c	c	b	Yes	b	Yes	Yes	Yes	Yes	Yes	Yes	Yes	Hindupur	b	Medapuram	666
c	c	c	b	c	Yes	Yes	Yes	Yes	Yes	Yes	Yes	Hindupur	c	Poletipalle	667
c	c	c	c	c	Yes	Yes	Yes	Yes	Yes	Yes	Yes	Hindupur	c	Kanumukkala	668
c	c	c	c	c	Yes	Yes	Yes	Yes	Yes	Yes	Yes	Hindupur	c	Veldurthi	669
c	c	c	c	c	Yes	Yes	Yes	Yes	Yes	Yes	Yes	Hindupur	c	Ganginepalle	670
c	c	c	c	c	Yes	b	Yes	Yes	Yes	Yes	Yes	Hindupur	c	Bramhanapalle	671
0	0	0	2	0	11	10	11	11	11	11	11		0		

**Census of India 2011- Village Directory
Amenities and Land use (As on 2009)**

Name of District : Anantapur

Location Code No.: 0553

Name of Mandal Parishad : Chennekothapalle

Location Code No.: 1014

Sl. No.	Name of Village	Land Use										
		Area under different types of land use (in hectares rounded up to one decimal place)										
		Forests	Area under Non-agricultural Uses	Barren and Un-cultivable land	Permanent Pastures and Other Grazing Lands	Land Under Miscellaneous Tree Crops etc.	Culturable Waste Land	Fallow lands other than current fallows	Current Fallows	Net Area Sown	Total Irrigated Land Area	Total Un-irrigated Land Area
1	2	104	105	106	107	108	109	110	111	112	113	114
661	Mustikovila	113.4	261	2758.5	104	2	271.1	196.3	1550.8	238	330.9	1654.1
662	Nyamaddala	563.6	108	512.9	0	2	278.8	63.1	1059.9	1934.6	614.8	2442.8
663	Chennekothapalle	156.7	80.9	162.7	4	2	221	108.9	59.5	2132.3	489.6	1811
664	Nagasamudram	0	206	97.1	318.9	0	229.9	132.3	177.7	3222.1	591.9	2940.2
665	Pyadindi	0	188.2	180.4	0	0	254.1	61.5	176.4	1775.4	354.1	1659.2
666	Medapuram	0	165.9	160.4	129.1	0	32	15.4	108.5	1705.8	465.4	1364.1
667	Poletipalle	112.6	292	264.8	116.4	4	125	8.9	130.3	2743	417.8	2464.4
668	Kanumukkala	709.3	206	92	0	4.9	0	14.2	84.2	2565.5	322.8	2341
669	Veldurthi	148.2	7.7	0	0	0	0	17	10.5	555.6	119	464.1
670	Ganginepalle	1019.4	33.2	185.4	0	6.9	0	12.6	16.2	446.4	144.4	330.6
671	Bramhanapalle	213.4	21	66.9	0	2.4	2	0	12.1	110.1	15.2	107
Total		3036.6	1569.9	4481.1	672.4	24.2	1414	630.2	3386.1	17428.8	3865.9	17579

**Census of India 2011- Village Directory
Amenities and Land use (As on 2009)**

Name of District : Anantapur


Location Code No.: 0553

Name of Mandal Parishad : Chennekothapalle

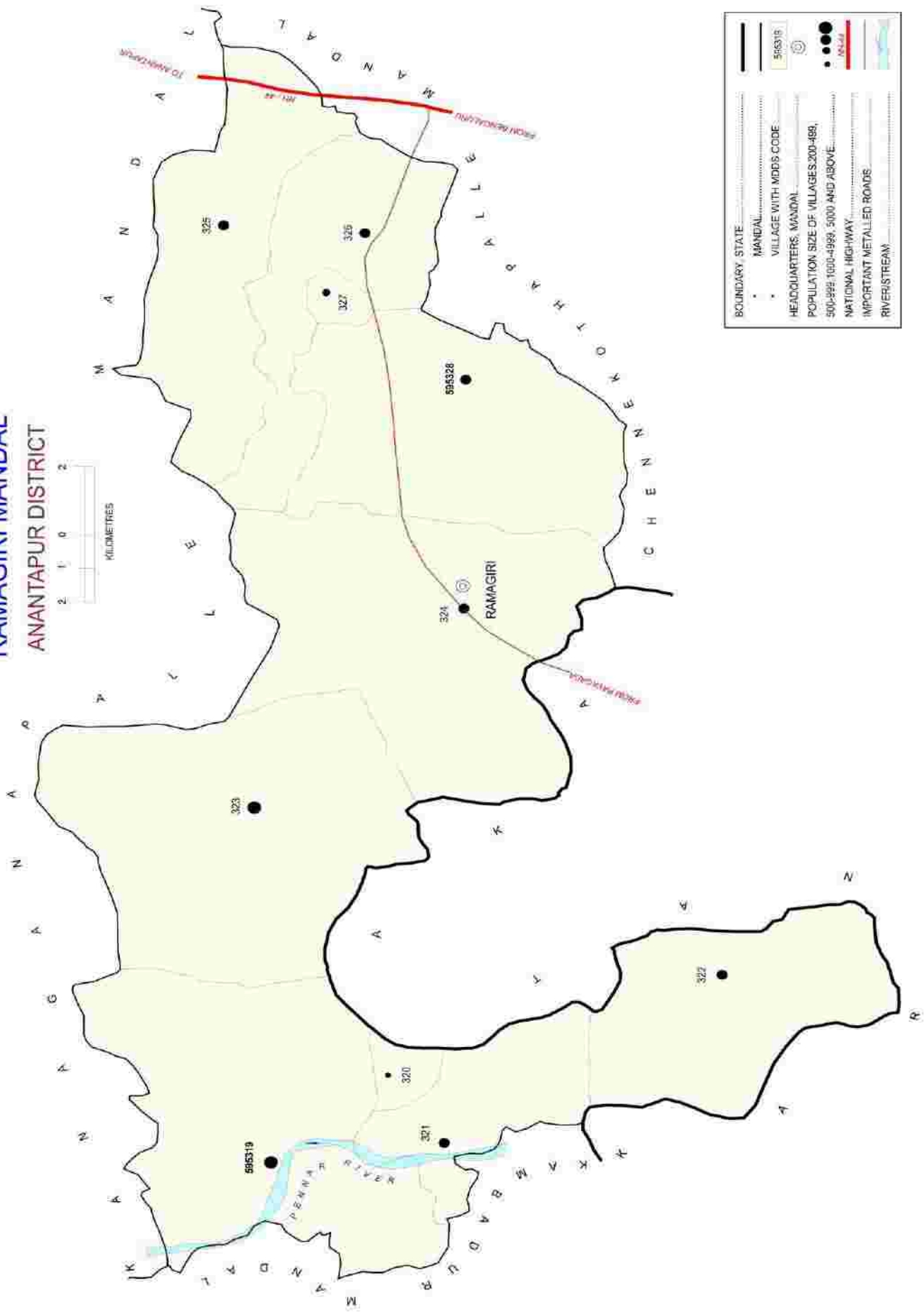
Location Code No.: 1014

Land Use					Name of three most important commodities manufactured			Name of Village	Sl. No.
Area irrigated by source (in hectare).					First	Second	Third		
Canals (C)	Wells/Tube-wells(W/TW)	Tanks/Lakes(T/L)	Water Falls(WF)	Others(O)					
115	116	117	118	119	120	121	122	2	1
0	152.6	178.4	0	0				Mustikovila	661
0	435.8	179	0	0				Nyamaddala	662
0	489.6	0	0	0				Chennekothapalle	663
0	388.3	203.6	0	0				Nagasamudram	664
0	328.6	25.5	0	0				Pyadindi	665
0	328.8	136.6	0	0				Medapuram	666
0	391.1	26.7	0	0				Poletipalle	667
0	166.5	156.3	0	0				Kanumukkala	668
0	101.2	17.8	0	0				Veldurthi	669
0	100.9	43.6	0	0				Ganginepalle	670
0	15.2	0	0	0				Bramhanapalle	671
0	2898.6	967.5	0	0					

INDIA
 ANDHRA PRADESH
 RAMAGIRI MANDAL
 ANANTAPUR DISTRICT



AREA : 538.07 Kms.
 POPULATION : 34307
 No. OF TOWNS : NIL
 No. OF VILLAGES : 10
 DISTANCE FROM DIEL H.O.Rs.
 TO MANDAL : 60 Kms.



BOUNDARY STATE
MANDAL
VILLAGE WITH MDD'S CODE
HEADQUARTERS, MANDAL
POPULATION SIZE OF VILLAGES 200-499
500-999 1000-4999 5000 AND ABOVE
NATIONAL HIGHWAY
IMPORTANT METALLED ROADS
RIVER/STREAM

**ALPHABETICAL LIST OF VILLAGES (MANDAL PARISHAD WISE)
ANANTAPUR DISTRICT**

Sl. No.	Name of Village	2011 Census Location Code No.	2001 Census Location Code No.
1	2	3	4
Name of Mandal Parishad : Ramagiri			
Name of Mandal : Ramagiri (0045)			
1	Ganthimarri	2855305348595325	2822004502633200
2	Kondapuram	2855305348595321	2822004502632800
3	Kuntimaddi	2855305348595326	2822004502633300
4	Makkinavaripalle	2855305348595320	2822004502632700
5	Motarchintalapalle	2855305348595322	2822004502632900
6	Nasanakota	2855305348595323	2822004502633000
7	Perur	2855305348595319	2822004502632600
8	Polepalle	2855305348595328	2822004502633500
9	Ramagiri	2855305348595324	2822004502633100
10	Seshadribhatra Halli	2855305348595327	2822004502633400

**Census of India 2011- Village Directory
Amenities and Land use (As on 2009)**

Name of District : Anantapur

Location Code No.: 0553

Name of Mandal Parishad : Ramagiri

Location Code No.: 1015

Sl. No.	Name of Village	Location code no.	Total area of the village (in hectares rounded up to one decimal place)	Total population (2011 census)	Number of households (2011 census)	Number of educational amenities available (If not available within the village, the distance range code viz; a for < 5 Kms, b for 5-10 Kms and c for 10+ kms of nearest place where facility is available is given).									
						Pre-Primary school (PP)	Primary school (P)	Middle school (M)	Secondary School (S)	Senior Secondary school (SS)	Degree college of arts science & commerce (ASC)	Engineering college(EC)	Medical college (MC)	Management institute (MI)	Polytechnic (Pt)
1	2	3	4	5	6	7	8	9	10	11	12	13	14	15	16
672	Perur	595319	5359	7234	1752	2	10	6	3	c	c	c	c	c	c
673	Makkinavaripalle	595320	285	371	92	a	2	a	a	c	c	c	c	c	c
674	Kondapuram	595321	1779	1543	338	b	5	1	b	b	c	c	c	c	c
675	Motarchintalapalle	595322	3334	4868	1095	c	6	3	c	c	c	c	c	c	c
676	Nasanakota	595323	6044	6482	1528	1	19	3	1	c	c	c	c	c	c
677	Ramagiri	595324	5186	3778	865	1	7	3	1	1	c	c	c	c	c
678	Ganthimarri	595325	3097	2210	554	c	3	1	c	c	c	c	c	c	c
679	Kuntimaddi	595326	2749	3271	823	b	5	1	1	c	c	c	c	c	c
680	Seshadribhatra Halli	595327	204	856	201	a	1	1	a	c	c	c	c	c	c
681	Polepalle	595328	4501	3388	815	c	5	1	1	c	c	c	c	c	c
Total			32538	34001	8063	4	63	20	7	1	0	0	0	0	0

**Census of India 2011- Village Directory
Amenities and Land use (As on 2009)**

Name of District : Anantapur

Location Code No.: 0553

Name of Mandal Parishad : Ramagiri

Location Code No.: 1015

Number of educational amenities available (If not available within the village, the distance range code viz; a for <5 Kms, b for 5-10 Kms and c for 10+ kms of nearest place where facility is available is given).				Number of Medical Amenities available. (If not available within the village, the distance range code viz; a for < 5 Kms, b for 5-10 Kms and c for 10+ kms of nearest place where facility is available is given).										Name of Village	Sl. No.	
Vocational training school /ITI	Non-formal training centre (NFTC)	Special school for disabled (SSD)	Others (specify)	Community health centre (CHC)	Primary health centre (PHC)	Primary health sub centre (PHS)	Maternity and child welfare centre (MCW)	T. B. clinic (TBC)	Hospital-allopathic (HA)	Hospital-alternative medicine (HO)	Dispensary (D)	Veterinary hospital (VH)	Mobile health clinic (MHC)			Family welfare centre (FWC)
17	18	19	20	21	22	23	24	25	26	27	28	29	30	31	2	1
c	c	c		a	1	1	c	c	c	c	c	1	c	c	Perur	672
c	c	c		c	a	a	c	c	c	c	c	a	c	c	Makkinavaripalle	673
c	c	c		c	b	b	c	c	c	c	c	b	a	c	Kondapuram	674
c	c	c		c	c	1	c	c	c	c	c	c	b	c	Motarchintalapalle	675
c	c	c		c	c	1	c	c	c	c	c	1	c	c	Nasanakota	676
1	c	c		c	1	1	c	c	c	c	c	1	c	c	Ramagiri	677
c	c	c		c	b	1	c	c	c	c	c	b	c	c	Ganthimarri	678
c	c	c		c	c	1	c	c	c	c	c	1	c	c	Kuntimaddi	679
c	c	c		c	c	a	c	c	c	c	c	c	c	c	Seshadribhatra Halli	680
c	c	c		c	c	1	c	c	c	c	c	b	c	c	Polepalle	681
1	0	0	0	0	2	7	0	0	0	0	0	4	0	0		

**Census of India 2011- Village Directory
Amenities and Land use (As on 2009)**

Name of District : Anantapur

Location Code No.: 0553

Name of Mandal Parishad : Ramagiri

Location Code No.: 1015

Sl. No.	Name of Village	Number of Non-Government Medical Amenities available.							Availability of drinking water - Yes / No							
		Charitable non Govt. hospital/Nursing home.	Medical practitioner with MBBS Degree	Medical practitioner with other degree	Medical practitioner with no degree	Traditional practitioner and faith healer	Medicine Shop	Others	Tap water (Treated/Untreated)	Well water (Covered / Uncovered well)	Hand Pump	Tube wells / Bore well	Spring	River / Canal	Tank / Pond / Lake	Others
1	2	32	33	34	35	36	37	38	39	40	41	42	43	44	45	46
672	Perur	0	0	0	8	0	3	0	Yes	No	Yes	Yes	No	No	Yes	No
673	Makkinavaripalle	0	0	0	0	0	0	0	Yes	No	Yes	No	No	No	No	No
674	Kondapuram	0	0	0	0	0	0	0	Yes	No	Yes	No	No	No	Yes	No
675	Motarchintalapalle	0	0	1	1	0	0	0	Yes	No	Yes	No	No	No	No	No
676	Nasanakota	1	0	1	0	0	0	0	Yes	No	Yes	No	No	No	No	No
677	Ramagiri	0	0	2	2	0	0	0	Yes	No	Yes	No	No	No	No	No
678	Ganthimarri	0	0	0	0	0	0	0	Yes	No	Yes	No	No	No	No	No
679	Kuntimaddi	0	0	0	1	0	0	0	Yes	No	Yes	No	No	No	No	No
680	Seshadribhatra Halli	0	0	0	0	0	0	0	Yes	No	Yes	No	No	No	No	No
681	Polepalle	0	0	1	1	0	0	0	Yes	No	Yes	No	No	No	No	No
Total		1	0	5	13	0	3	0	10	0	10	1	0	0	2	0

**Census of India 2011- Village Directory
Amenities and Land use (As on 2009)**

Name of District : Anantapur

Location Code No.: 0553

Name of Mandal Parishad : Ramagiri

Location Code No.: 1015

Availability of toilet & others Yes / No				Communication and transport facilities (If amenities available code -Yes is given except for Village Pin Code ,If not available within the village , the distance range code viz; a for < 5 Kms, b for 5-10 Kms and c for 10+ kms of nearest place where facility is available is given).									Name of Village	Sl. No.
Community toilet including bath.	Community toilet excluding bath.	Rural sanitary mart or sanitary hardware outlet available near the village.	Community bio- gas or recycle of waste for productive use.	Post office(PO)	Sub post office (SPO)	Post & Telegraph office (P&TO)	Village Pin Code	Telephones (Land lines)	Public call office (PCO)	Mobile phone coverage	Internet cafes/ Common service centre (CSC)			
47	48	49	50	51	52	53	54	55	56	57	58	2	1	
No	No	No	No	Yes	a	c	515321	Yes	c	Yes	c	Perur	672	
No	No	No	No	a	a	c		b	b	Yes	c	Makkinavaripalle	673	
No	No	No	No	a	a	c	515110	b	b	Yes	c	Kondapuram	674	
No	No	No	No	Yes	a	c	515621	c	c	Yes	c	Motarchintalapalle	675	
No	No	No	No	Yes	b	c	515672	Yes	c	Yes	c	Nasanakota	676	
No	No	No	No	Yes	a	c	515672	Yes	Yes	Yes	Yes	Ramagiri	677	
No	No	No	No	a	a	c	515101	c	c	Yes	c	Ganthimarri	678	
No	No	No	No	Yes	a	c	515101	Yes	c	Yes	c	Kuntimaddi	679	
No	No	No	No	a	a	c		a	c	Yes	c	Seshadribhatra Halli	680	
No	No	No	No	Yes	a	c	515101	Yes	c	Yes	c	Polepalle	681	
0	0	0	0	6	0	0		5	1	10	1			

**Census of India 2011- Village Directory
Amenities and Land use (As on 2009)**

Name of District : Anantapur

Location Code No.: 0553

Name of Mandal Parishad : Ramagiri

Location Code No.: 1015

Sl. No.	Name of Village	Communication and transport facilities (If amenities available code -Yes is given except for Village Pin Code, If not available within the village, the distance range code viz; a for < 5 Kms, b for 5-10 Kms and c for 10+ kms of nearest place where facility is available is given).								
		Private courier facility	Bus service (Public & Private)	Railway stations	Auto/Modified Autos	Taxis and Vans	Tractors	Cycle-pulled rickshaws(Manual & Machine driven)	Carts driven by animals	Sea /River ferry service
1	2	59	60	61	62	63	64	65	66	67
672	Perur	c	Yes	c	Yes	c	c		Yes	
673	Makkinavaripalle	a	b	Yes	c	c	c		b	
674	Kondapuram	c	Yes	c	Yes	c	c		Yes	
675	Motarchintalapalle	c	Yes	c	Yes	c	c		Yes	
676	Nasanakota	c	Yes	c	Yes	c	c		Yes	
677	Ramagiri	c	Yes	c	Yes	Yes	c		Yes	
678	Ganthimarri	c	Yes	Yes	c	c	c		Yes	
679	Kuntimaddi	c	Yes	b	Yes	c	c		Yes	
680	Seshadribhatra Halli	c	a	b	Yes	c	c		Yes	
681	Polepalle	c	Yes	c	Yes	c	c		Yes	
Total		0	8	2	8	1	0	0	9	0

**Census of India 2011- Village Directory
Amenities and Land use (As on 2009)**

Name of District : Anantapur

Location Code No.: 0553

Name of Mandal Parishad : Ramagiri

Location Code No.: 1015

Village connected to highways,village roads, banks & credit societies (If amenities available code -Yes is given, If not available within the village , the distance range code viz; a for < 5 Kms, b for 5-10 Kms and c for 10+ kms of nearest place where facility is available is given).												Name of Village	Sl. No.
68	69	70	71	72	73	74	75	76	77	78	79		
b	b	c	Yes	Yes	Yes	Yes		Yes	Yes	Yes	c	Perur	672
c	c	c	Yes	a	Yes	b		Yes	c	c	a	Makkinavaripalle	673
c	c	c	Yes	Yes	Yes	b		Yes	b	c	c	Kondapuram	674
Yes	Yes	c	Yes	Yes	Yes	Yes		Yes	c	c	c	Motarchintalapalle	675
c	c	c	Yes	Yes	Yes	Yes		Yes	c	c	c	Nasanakota	676
c	c	c	Yes	Yes	Yes	Yes		Yes	Yes	Yes	Yes	Ramagiri	677
a	a	c	Yes	Yes	Yes	b		Yes	c	c	c	Ganthimarri	678
b	b	c	Yes	Yes	Yes	Yes		Yes	Yes	Yes	Yes	Kuntimaddi	679
b	b	c	Yes	Yes	Yes	b		Yes	c	c	c	Seshadrihatra Halli	680
c	c	c	Yes	Yes	Yes	Yes		Yes	c	c	c	Polepalle	681
1	1	0	10	9	10	6	0	10	3	3	2		

**Census of India 2011- Village Directory
Amenities and Land use (As on 2009)**

Name of District : Anantapur

Location Code No.: 0553

Name of Mandal Parishad : Ramagiri

Location Code No.: 1015

Sl. No.	Name of Village	Availability of miscellaneous facilities (If amenities available code -Yes is given, If not available within the village, the distance range code viz; a for < 5 Kms, b for 5-10 Kms and c for 10+ kms of nearest place where facility is available is given).									
		Self-Help Group (SHG)	Public distribution system (PDS) shop	Mandis / Regular market	Weekly Haat	Agricultural marketing society	Integrated Child Development Scheme (Nutritional Centres)	Anganwadi Centre (Nutritional Centres)	Others (Nutritional Centres)	ASHA (Accredited Social Health Activist)	Community centre with/without TV
1	2	80	81	82	83	84	85	86	87	88	89
672	Perur	Yes	Yes	Yes	Yes	c	Yes	Yes	Yes	Yes	c
673	Makkinavaripalle	Yes	Yes	c	c	c	Yes	Yes	Yes	a	c
674	Kondapuram	Yes	a	c	c	c	Yes	Yes	Yes	b	c
675	Motarchintalapalle	Yes	Yes	c	c	c	Yes	Yes	Yes	Yes	c
676	Nasanakota	Yes	Yes	c	Yes	c	Yes	Yes	Yes	Yes	c
677	Ramagiri	Yes	Yes	Yes	Yes	c	Yes	Yes	Yes	Yes	c
678	Ganthimarri	Yes	Yes	c	b	c	Yes	Yes	Yes	b	c
679	Kuntimaddi	Yes	Yes	c	Yes	c	Yes	Yes	Yes	Yes	c
680	Seshadribhatra Halli	Yes	Yes	c	a	c	Yes	Yes	Yes	Yes	c
681	Polepalle	Yes	Yes	c	b	c	Yes	Yes	Yes	Yes	c
Total		10	9	2	4	0	10	10	10	7	0

**Census of India 2011- Village Directory
Amenities and Land use (As on 2009)**

Name of District : Anantapur

Location Code No.: 0553

Name of Mandal Parishad : Ramagiri

Location Code No.: 1015

Availability of miscellaneous facilities (If amenities available code -Yes is given, If not available within the village, the distance range code viz; a for < 5 Kms, b for 5-10 Kms and c for 10+ kms of nearest place where facility is available is given).								Availability of electricity (Yes/No)				Nearest Town		Name of Village	Sl. No.
Sports Field,	Sports Club / Recreation Centre	Cinema / Video Hall	Public Library	Public Reading Room	Newspaper Supply	Assembly Polling station	Birth & Death Registration Office	Power Supply for Domestic Use (ED)	Power Supply for Agricultural Use (EAG)	Power Supply for Commercial Use (EC)	Power Supply for All Uses (EA)	Name	Distance range code i.e. a for <5 Kms, b for 5-10 Kms and c for 10+ kms		
90	91	92	93	94	95	96	97	98	99	100	101	102	103	2	1
c	c	c	Yes	c	Yes	Yes	a	Yes	Yes	Yes	Yes	Hindupur	c	Perur	672
c	c	c	a	c	Yes	a	b	Yes	Yes	Yes	Yes	Hindupur	c	Makkinavaripalle	673
c	c	c	b	c	Yes	Yes	b	Yes	Yes	Yes	Yes	Hindupur	c	Kondapuram	674
c	c	c	c	c	Yes	Yes	a	Yes	Yes	Yes	Yes	Hindupur	c	Motarchintalapalle	675
c	c	c	c	c	Yes	Yes	a	Yes	Yes	Yes	Yes	Hindupur	c	Nasanakota	676
c	c	c	Yes	Yes	Yes	Yes	Yes	Yes	Yes	Yes	Yes	Hindupur	c	Ramagiri	677
c	c	c	c	c	Yes	Yes	a	Yes	Yes	Yes	Yes	Hindupur	c	Ganthimarri	678
c	c	c	Yes	c	Yes	Yes	a	Yes	Yes	Yes	Yes	Hindupur	c	Kuntimaddi	679
c	c	c	c	c	Yes	Yes	a	Yes	Yes	Yes	Yes	Hindupur	c	Seshadribhatra Halli	680
c	c	c	c	c	Yes	Yes	b	Yes	Yes	Yes	Yes	Hindupur	c	Polepalle	681
0	0	0	3	1	10	9	1	10	10	10	10		0		

**Census of India 2011- Village Directory
Amenities and Land use (As on 2009)**

Name of District : Anantapur

Location Code No.: 0553

Name of Mandal Parishad : Ramagiri

Location Code No.: 1015

Sl. No.	Name of Village	Land Use										
		Area under different types of land use (in hectares rounded up to one decimal place)										
		Forests	Area under Non-agricultural Uses	Barren and Un-cultivable land	Permanent Pastures and Other Grazing Lands	Land Under Miscellaneous Tree Crops etc.	Culturable Waste Land	Fallow lands other than current fallows	Current Fallows	Net Area Sown	Total Irrigated Land Area	Total Un-irrigated Land Area
1	2	104	105	106	107	108	109	110	111	112	113	114
672	Perur	0	61.5	814.5	149.8	3.2	201.2	354.2	1830.8	1943.7	287.1	3841.6
673	Makkinavaripalle	0	4.8	12.1	0	0	13	0	42.5	212.6	23.5	231.6
674	Kondapuram	0	492.8	53	0	0	0	30.8	441.3	761.1	39.3	1193.9
675	Motarchintalapalle	0	173.6	140.1	0	19.8	21.9	117.1	132.4	2729.1	158.7	2819.9
676	Nasanakota	125.5	136.8	1310.1	0	0	110.1	320.2	1131.1	2910.1	113	4248.5
677	Ramagiri	0	178.9	39.7	0	0	1146	588.7	1288.7	1943.7	123	3698
678	Ganthimarri	383.4	21.9	260.3	0	0	104.4	71.2	501.4	1754.4	75	2252
679	Kuntimaddi	710.9	17	109.1	6	4.8	0	9.7	19.4	1872	206.5	1694.7
680	Seshadribhatra Halli	0	2.4	0	0	0	30.6	0	24.3	146.7	32	139
681	Polepalle	0	152.8	448.2	0	0	487	0	276.8	3136.2	82	3331
Total		1219.8	1242.5	3187.1	155.8	27.8	2115	1492	5688.7	17409.6	1140.1	23450

**Census of India 2011- Village Directory
Amenities and Land use (As on 2009)**

Name of District : Anantapur

Location Code No.: 0553

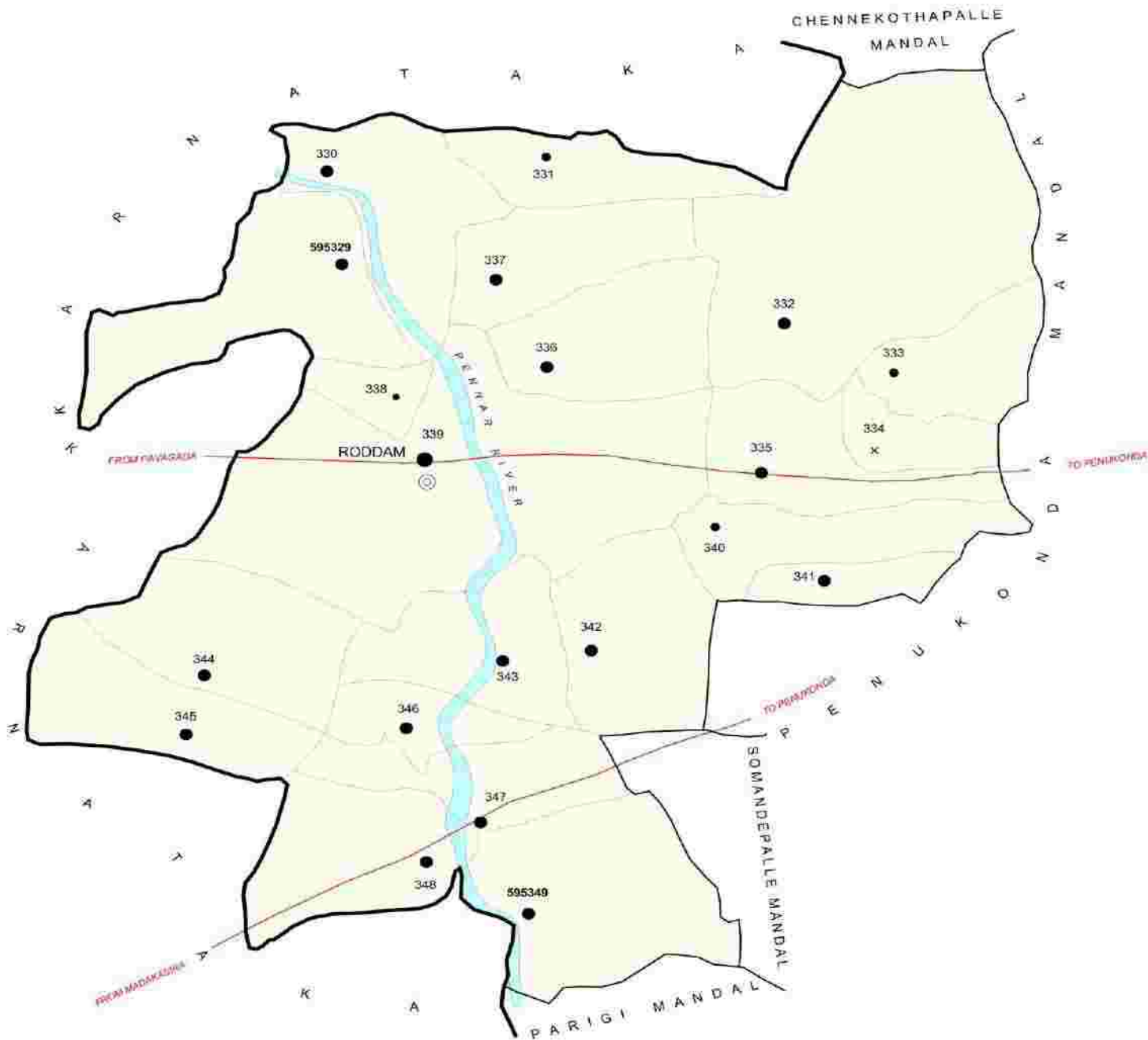

Name of Mandal Parishad : Ramagiri

Location Code No.: 1015

Land Use					Name of three most important commodities manufactured			Name of Village	Sl. No.					
Area irrigated by source (in hectare).					First	Second	Third							
Canals (C)	Wells/Tube-wells(W/TW)	Tanks/Lakes(T/L)	Water Falls(WF)	Others(O)	115	116	117	118	119	120	121	122	2	1
0	167.7	119.4	0	0									Perur	672
0	23.5	0	0	0									Makkinavaripalle	673
0	39.3	0	0	0									Kondapuram	674
0	158.7	0	0	0									Motarchintalapalle	675
0	82	31	0	0									Nasanakota	676
0	74	49	0	0									Ramagiri	677
0	75	0	0	0									Ganthimarri	678
0	0	206.5	0	0									Kuntimaddi	679
0	32	0	0	0									Seshadribhatra Halli	680
0	72	10	0	0									Polepalle	681
0	724.2	415.9	0	0										

INDIA
 ANDHRA PRADESH
RODDAM MANDAL
 ANANTAPUR DISTRICT

AREA : 364.11 Kms.
 POPULATION : 51168
 No. OF TOWNS : NIL
 No. OF VILLAGES : 21
 DISTANCE FROM Dist. H.Q.s.
 TO MANDAL : 90 Kms.



BOUNDARY, STATE.....	—————
* MANDAL	—————
* VILLAGE WITH MDDS CODE	● 595329
HEADQUARTERS, MANDAL	⊙
POPULATION SIZE OF VILLAGES, 200-499, 500-999, 1000-4999, 5000 AND ABOVE	● ● ● ● ●
UNINHABITED VILLAGE WITH MDDS CODE	X 595331
IMPORTANT METTALLED ROADS	—————
RIVER/STREAM	~~~~~

**ALPHABETICAL LIST OF VILLAGES (MANDAL PARISHAD WISE)
ANANTAPUR DISTRICT**

Sl. No.	Name of Village	2011 Census Location Code No.	2001 Census Location Code No.
1	2	3	4
Name of Mandal Parishad : Roddam			
Name of Mandal : Roddam (0046)			
1	Bokkasampalle	2855305349595333	2822004602634000
2	Bucharla	2855305349595337	2822004602634400
3	Cherukur	2855305349595348	2822004602635500
4	Chinnamanthur	2855305349595346	2822004602635300
5	Cholemarri	2855305349595342	2822004602634900
6	Dodagatta	2855305349595345	2822004602635200
7	Jakkalacheruvu	2855305349595331	2822004602633800
8	Kalipi	2855305349595349	2822004602635600
9	Kogira	2855305349595332	2822004602633900
10	Mulakalacheruvu	2855305349595329	2822004602633600
11	Nallur	2855305349595343	2822004602635000
12	Naranagepalle	2855305349595330	2822004602633700
13	Peddamanthur	2855305349595347	2822004602635400
14	Peddipalle	2855305349595340	2822004602634700
15	R.Locharla	2855305349595336	2822004602634300
16	Reddipalle	2855305349595344	2822004602635100
17	Roddakampalle	2855305349595338	2822004602634500
18	Roddam	2855305349595339	2822004602634600
19	Sanipalle	2855305349595341	2822004602634800
20	Thurakalapatnam	2855305349595335	2822004602634200
21	Venkatapuram	2855305349595334	2822004602634100

**Census of India 2011- Village Directory
Amenities and Land use (As on 2009)**

Name of District : Anantapur

Location Code No.: 0553

Name of Mandal Parishad : Roddam

Location Code No.: 1016

Sl. No.	Name of Village	Location code no.	Total area of the village (in hectares rounded up to one decimal place)	Total population (2011 census)	Number of households (2011 census)	Number of educational amenities available (If not available within the village, the distance range code viz; a for < 5 Kms, b for 5-10 Kms and c for 10+ kms of nearest place where facility is available is given).									
						Pre-Primary school (PP)	Primary school (P)	Middle school (M)	Secondary School (S)	Senior Secondary school (SS)	Degree college of arts science & commerce (ASC)	Engineering college(EC)	Medical college (MC)	Management institute (MI)	Polytechnic (Pt)
1	2	3	4	5	6	7	8	9	10	11	12	13	14	15	16
682	Mulakalacheruvu	595329	2121	3258	727	b	5	2	b	b	c	c	c	c	c
683	Naranagepalle	595330	259	2318	505	c	3	1	1	c	c	c	c	c	c
684	Jakkalacheruvu	595331	979	897	194	c	2	a	a	c	c	c	c	c	c
685	Kogira	595332	3322	4376	1012	c	4	2	1	c	c	c	c	c	c
686	Bokkasampalle	595333	700	977	214	b	1	b	b	b	b	c	c	c	c
687	Venkatapuram	595334	647	0	0										
688	Thurakalapatnam	595335	1471	2127	557	b	2	1	1	b	b	c	c	c	c
689	R.Locharla	595336	1439	2264	479	b	3	1	b	b	c	c	c	c	c
690	Bucharla	595337	1300	1887	407	b	2	2	b	b	c	c	c	c	c
691	Roddakampalle	595338	344	295	62	a	1	a	a	a	c	c	c	c	c
692	Roddam	595339	5505	10164	2311	2	14	7	5	1	c	c	c	c	c
693	Peddipalle	595340	1696	691	152	c	1	a	a	c	c	c	a	c	c
694	Sanipalle	595341	507	1715	379	c	1	1	a	c	c	c	c	c	c
695	Cholemarri	595342	1745	2512	594	b	3	1	1	b	c	c	c	c	c
696	Nallur	595343	1539	2110	477	b	3	1	a	b	c	c	c	c	c
697	Reddipalle	595344	1804	2584	562	b	2	b	b	b	c	c	c	c	c
698	Dodagatta	595345	1624	3055	668	b	5	1	1	b	c	c	c	c	c
699	Chinnamanthur	595346	788	1493	340	b	2	1	b	b	c	c	c	c	c
700	Peddamanthur	595347	1212	2276	516	c	4	1	1	c	c	c	c	c	c
701	Cherukur	595348	1582	1898	396	c	2	a	a	c	c	c	c	c	c
702	Kalipi	595349	2246	4271	984	b	5	1	a	b	c	c	c	c	c
Total			32830	51168	11536	2	65	23	11	1	0	0	0	0	0

**Census of India 2011- Village Directory
Amenities and Land use (As on 2009)**

Name of District : Anantapur

Location Code No.: 0553

Name of Mandal Parishad : Roddam

Location Code No.: 1016

Number of educational amenities available (If not available within the village, the distance range code viz; a for <5 Kms, b for 5-10 Kms and c for 10+ kms of nearest place where facility is available is given).				Number of Medical Amenities available. (If not available within the village, the distance range code viz; a for < 5 Kms, b for 5-10 Kms and c for 10+ kms of nearest place where facility is available is given).										Name of Village	Sl. No.	
Vocational training school /ITI	Non-formal training centre (NFTC)	Special school for disabled (SSD)	Others (specify)	Community health centre (CHC)	Primary health centre (PHC)	Primary health sub centre (PHS)	Maternity and child welfare centre (MCW)	T. B. clinic (TBC)	Hospital-allopathic (HA)	Hospital-alternative medicine (HO)	Dispensary (D)	Veterinary hospital (VH)	Mobile health clinic (MHC)			Family welfare centre (FWC)
17	18	19	20	21	22	23	24	25	26	27	28	29	30	31	2	1
b	c	c		c	b	1	c	c	c	c	c	b	1	c	Mulakalacheruvu	682
c	c	c		c	c	a	c	c	c	c	c	c	1	c	Naranagepalle	683
c	c	c		c	c	b	c	c	c	c	c	c	1	c	Jakkalacheruvu	684
c	c	c		c	c	1	c	c	c	c	c	c	1	c	Kogira	685
c	c	c		b	c	a	c	c	b	b	b	b	c	b	Bokkasampalle	686
															Venkatapuram	687
b	c	c		b	b	1	c	c	b	b	b	b	1	b	Thurakalapattanam	688
b	c	c		c	b	1	c	c	c	c	c	b	1	c	R.Locharla	689
b	c	c		c	b	a	c	c	c	c	c	b	1	c	Bucharla	690
a	c	c		c	a	a	c	c	c	c	c	a	a	c	Roddakampalle	691
1	c	c		c	1	1	c	c	c	c	c	1	1	1	Roddam	692
c	c	c		c	c	a	c	c	c	c	c	c	c	c	Peddipalle	693
c	c	c		c	c	a	c	c	c	c	c	c	1	c	Sanipalle	694
c	c	c		c	b	b	c	c	c	c	c	b	1	c	Cholemarri	695
b	c	c		c	b	a	c	c	c	c	c	b	1	c	Nallur	696
b	c	c		c	b	a	c	c	c	c	c	b	1	c	Reddipalle	697
b	c	c		c	b	1	c	c	c	c	c	b	1	c	Dodagatta	698
b	c	c		c	b	1	c	c	c	c	c	b	1	c	Chinnamanthur	699
c	c	c		c	c	1	c	c	c	c	c	c	1	c	Peddamanthur	700
c	c	c		c	c	a	c	c	c	c	c	c	1	c	Cherukur	701
c	c	c		c	b	1	c	c	c	c	c	b	1	c	Kalipi	702
1	0	0	0	0	1	9	0	0	0	0	0	1	17	1		

**Census of India 2011- Village Directory
Amenities and Land use (As on 2009)**

Name of District : Anantapur

Location Code No.: 0553

Name of Mandal Parishad : Roddam

Location Code No.: 1016

Sl. No.	Name of Village	Number of Non-Government Medical Amenities available.							Availability of drinking water - Yes / No							
		Charitable non Govt. hospital/Nursing home.	Medical practitioner with MBBS Degree	Medical practitioner with other degree	Medical practitioner with no degree	Traditional practitioner and faith healer	Medicine Shop	Others	Tap water (Treated/Untreated)	Well water (Covered / Uncovered well)	Hand Pump	Tube wells / Bore well	Spring	River / Canal	Tank / Pond / Lake	Others
1	2	32	33	34	35	36	37	38	39	40	41	42	43	44	45	46
682	Mulakalacheruvu	0	0	0	0	2	0	0	Yes	No	Yes	Yes	No	No	No	No
683	Naranagepalle	0	0	1	0	0	0	0	Yes	No	Yes	Yes	No	No	No	No
684	Jakkalacheruvu	0	0	0	0	1	0	0	Yes	No	Yes	Yes	No	No	No	No
685	Kogira	0	0	0	0	0	0	0	Yes	No	Yes	Yes	No	No	No	No
686	Bokkasampalle	0	0	0	0	0	0	0	Yes	No	Yes	Yes	No	No	No	No
687	Venkatapuram															
688	Thurakalapatnam	0	0	0	1	2	0	0	Yes	No	Yes	Yes	No	No	No	No
689	R.Locharla	0	0	0	0	0	0	0	Yes	No	Yes	Yes	No	No	No	No
690	Bucharla	0	0	0	0	0	0	0	Yes	No	Yes	Yes	No	No	No	No
691	Roddakampalle	0	0	0	0	0	0	0	Yes	No	Yes	Yes	No	No	No	No
692	Roddam	0	0	4	0	6	3	0	Yes	No	Yes	Yes	No	No	No	No
693	Peddipalle	0	0	0	0	0	0	0	Yes	No	Yes	Yes	No	No	No	No
694	Sanipalle	0	0	1	0	0	0	0	Yes	No	Yes	Yes	No	No	No	No
695	Cholemari	0	0	0	0	0	0	0	Yes	No	Yes	Yes	No	No	No	No
696	Nallur	0	0	0	0	2	0	0	Yes	No	Yes	Yes	No	No	No	No
697	Reddipalle	0	0	0	0	0	0	0	Yes	No	Yes	Yes	No	No	No	No
698	Dodagatta	0	0	0	0	1	0	0	Yes	No	Yes	Yes	No	No	No	No
699	Chinnamanthur	0	0	0	0	1	0	0	Yes	No	Yes	Yes	No	No	No	No
700	Peddamanthur	0	0	0	0	0	0	0	Yes	No	Yes	Yes	No	No	No	No
701	Cherukur	0	0	0	1	0	0	0	Yes	No	Yes	Yes	No	No	No	No
702	Kalipi	0	0	0	1	2	0	0	Yes	No	Yes	Yes	No	No	No	No
Total		0	0	6	3	17	3	0	20	0	20	20	0	0	0	0

**Census of India 2011- Village Directory
Amenities and Land use (As on 2009)**

Name of District : Anantapur

Location Code No.: 0553

Name of Mandal Parishad : Roddam

Location Code No.: 1016

Availability of toilet & others Yes / No				Communication and transport facilities (If amenities available code -Yes is given except for Village Pin Code ,If not available within the village , the distance range code viz; a for < 5 Kms, b for 5-10 Kms and c for 10+ kms of nearest place where facility is available is given).									Name of Village	Sl. No.
Community toilet including bath.	Community toilet excluding bath.	Rural sanitary mart or sanitary hardware outlet available near the village.	Community bio- gas or recycle of waste for productive use.	Post office(PO)	Sub post office (SPO)	Post & Telegraph office (P&TO)	Village Pin Code	Telephones (Land lines)	Public call office (PCO)	Mobile phone coverage	Internet cafes/ Common service centre (CSC)			
47	48	49	50	51	52	53	54	55	56	57	58	2	1	
No	No	No	No	Yes	a	c	515123	Yes	Yes	Yes	b	Mulakalacheruvu	682	
No	No	No	No	Yes	a	c	515123	Yes	Yes	Yes	c	Naranagepalle	683	
No	No	No	No	a	a	c	515123	Yes	Yes	Yes	c	Jakkalacheruvu	684	
No	No	No	No	Yes	a	c	515123	Yes	Yes	Yes	c	Kogira	685	
No	No	No	No	a	a	c	515123	Yes	Yes	Yes	b	Bokkasampalle	686	
												Venkatapuram	687	
No	No	No	No	Yes	a	c	515123	Yes	Yes	Yes	b	Thurakalapatnam	688	
No	No	No	No	a	b	c	515123	Yes	Yes	Yes	b	R.Locharla	689	
No	No	No	No	a	a	c	515123	Yes	Yes	Yes	b	Bucharla	690	
No	No	No	No	a	a	c	515123	a	a	Yes	a	Roddakampalle	691	
No	No	No	No	Yes	Yes	c	515123	Yes	Yes	Yes	Yes	Roddam	692	
No	No	No	No	a	b	c	515123	Yes	a	Yes	c	Peddipalle	693	
No	No	No	No	a	a	c	515124	Yes	Yes	Yes	c	Sanipalle	694	
No	No	No	No	a	a	c	515124	Yes	Yes	Yes	b	Cholemarri	695	
No	No	No	No	a	a	c	515124	Yes	Yes	Yes	b	Nallur	696	
No	No	No	No	Yes	a	Yes	515123	Yes	Yes	Yes	b	Reddipalle	697	
No	No	No	No	Yes	a	c	515123	Yes	Yes	Yes	b	Dodagatta	698	
No	No	No	No	a	b	c	515124	Yes	Yes	Yes	b	Chinnamanthur	699	
No	No	No	No	Yes	Yes	c	515124	Yes	Yes	Yes	c	Peddamanthur	700	
No	No	No	No	a	a	c	515124	Yes	Yes	Yes	c	Cherukur	701	
No	No	No	No	Yes	a	c	515124	Yes	Yes	Yes	b	Kalipi	702	
0	0	0	0	9	2	1		19	18	20	1			

**Census of India 2011- Village Directory
Amenities and Land use (As on 2009)**

Name of District : Anantapur

Location Code No.: 0553

Name of Mandal Parishad : Roddam

Location Code No.: 1016

Sl. No.	Name of Village	Communication and transport facilities (If amenities available code -Yes is given except for Village Pin Code, If not available within the village, the distance range code viz; a for < 5 Kms, b for 5-10 Kms and c for 10+ kms of nearest place where facility is available is given).								
		Private courier facility	Bus service (Public & Private)	Railway stations	Auto/Modified Autos	Taxis and Vans	Tractors	Cycle-pulled rickshaws(Manual & Machine driven)	Carts driven by animals	Sea /River ferry service
1	2	59	60	61	62	63	64	65	66	67
682	Mulakalacheruvu	b	Yes	c	Yes	Yes	Yes		Yes	
683	Naranagepalle	c	Yes	c	Yes	c	Yes		Yes	
684	Jakkalacheruvu	c	Yes	c	Yes	c	b		c	
685	Kogira	c	Yes	c	Yes	Yes	Yes		Yes	
686	Bokkasampalle	b	Yes	b	Yes	a	Yes		Yes	
687	Venkatapuram									
688	Thurakalapatnam	b	Yes	b	Yes	Yes	Yes		Yes	
689	R.Locharla	b	Yes	b	Yes	Yes	Yes		Yes	
690	Bucharla	b	Yes	c	Yes	Yes	Yes		Yes	
691	Roddakampalle	a	a	c	a	a	Yes		Yes	
692	Roddam	Yes	Yes	c	Yes	Yes	Yes		Yes	
693	Peddipalle	c	a	c	a	a	b		c	
694	Sanipalle	c	a	c	Yes	a	b		c	
695	Cholemarri	b	Yes	c	Yes	a	Yes		Yes	
696	Nallur	b	Yes	c	Yes	b	Yes		Yes	
697	Reddipalle	b	Yes	c	Yes	a	c		b	
698	Dodagatta	b	Yes	b	Yes	b	Yes		Yes	
699	Chinnamanthur	b	Yes	c	Yes	a	Yes		Yes	
700	Peddamanthur	c	Yes	c	Yes	Yes	Yes		Yes	
701	Cherukur	c	Yes	c	Yes	Yes	Yes		Yes	
702	Kalipi	b	Yes	c	Yes	b	Yes		Yes	
Total		1	17	0	18	8	16	0	16	0

**Census of India 2011- Village Directory
Amenities and Land use (As on 2009)**

Name of District : Anantapur

Location Code No.: 0553

Name of Mandal Parishad : Roddam

Location Code No.: 1016

Village connected to highways,village roads, banks & credit societies (If amenities available code -Yes is given, If not available within the village , the distance range code viz; a for < 5 Kms, b for 5-10 Kms and c for 10+ kms of nearest place where facility is available is given).												Name of Village	Sl. No.
Connected to national highway(NH)	Connected to state highway(SH)	Connected to major district road (MDR)	Connected to others district road	Pucca roads	Kutchcha roads	Water bounded macadam(WBM) roads	Navigable waterway (river/canal)(NW)	Footpaths (FP)	Commercial & Co-operative Banks	ATM	Agricultural Credit Societies		
68	69	70	71	72	73	74	75	76	77	78	79	2	1
c	b	b	Yes	Yes	Yes	Yes		Yes	c	c	b	Mulakalacheruvu	682
c	c	c	Yes	Yes	Yes	Yes		Yes	c	c	c	Naranagepalle	683
c	c	c	Yes	Yes	Yes	b		Yes	c	c	c	Jakkalacheruvu	684
c	a	c	Yes	Yes	Yes	Yes		Yes	c	c	c	Kogira	685
b	a	c	Yes	Yes	Yes	b		Yes	b	b	b	Bokkasampalle	686
												Venkatapuram	687
b	Yes	Yes	Yes	Yes	Yes	Yes		Yes	b	b	b	Thurakalapatnam	688
b	Yes	Yes	Yes	Yes	Yes	b		Yes	b	b	b	R.Locharla	689
c	b	b	Yes	Yes	Yes	b		Yes	c	c	b	Bucharla	690
c	a	a	Yes	a	Yes	b		Yes	c	c	a	Roddakampalle	691
c	Yes	Yes	Yes	Yes	Yes	Yes		Yes	Yes	Yes	Yes	Roddam	692
c	a	c	Yes	Yes	Yes	b		Yes	c	c	c	Peddipalle	693
c	a	c	Yes	Yes	Yes	b		Yes	c	c	c	Sanipalle	694
c	a	c	Yes	Yes	Yes	b		Yes	c	c	b	Cholemarri	695
c	b	b	Yes	Yes	Yes	b		Yes	c	c	Yes	Nallur	696
c	a	b	Yes	Yes	Yes	Yes		Yes	c	c	b	Reddipalle	697
c	a	b	Yes	Yes	Yes	Yes		Yes	c	c	b	Dodagatta	698
c	a	b	Yes	Yes	Yes	b		Yes	c	c	b	Chinnamanthur	699
c	Yes	Yes	Yes	Yes	Yes	Yes		Yes	Yes	Yes	c	Peddamanthur	700
c	Yes	Yes	Yes	Yes	Yes	b		Yes	c	c	c	Cherukur	701
c	a	c	Yes	Yes	Yes	Yes		Yes	c	c	b	Kalipi	702
0	5	5	20	19	20	9	0	20	2	2	2		

**Census of India 2011- Village Directory
Amenities and Land use (As on 2009)**

Name of District : Anantapur

Location Code No.: 0553

Name of Mandal Parishad : Roddam

Location Code No.: 1016

Sl. No.	Name of Village	Availability of miscellaneous facilities (If amenities available code -Yes is given, If not available within the village, the distance range code viz; a for < 5 Kms, b for 5-10 Kms and c for 10+ kms of nearest place where facility is available is given).									
		Self-Help Group (SHG)	Public distribution system (PDS) shop	Mandis / Regular market	Weekly Haat	Agricultural marketing society	Integrated Child Development Scheme (Nutritional Centres)	Anganwadi Centre (Nutritional Centres)	Others (Nutritional Centres)	ASHA (Accredited Social Health Activist)	Community centre with/without TV
1	2	80	81	82	83	84	85	86	87	88	89
682	Mulakalacheruvu	Yes	Yes	b	c	c	Yes	Yes	Yes	Yes	b
683	Naranagepalle	Yes	Yes	c	c	c	Yes	Yes	Yes	Yes	c
684	Jakkalacheruvu	Yes	Yes	c	c	c	Yes	Yes	Yes	Yes	c
685	Kogira	Yes	Yes	c	b	c	Yes	Yes	Yes	Yes	c
686	Bokkasampalle	Yes	Yes	c	b	c	Yes	Yes	Yes	Yes	b
687	Venkatapuram										
688	Thurakalapatnam	Yes	Yes	b	b	c	Yes	Yes	Yes	Yes	b
689	R.Locharla	Yes	Yes	b	c	c	Yes	Yes	Yes	Yes	b
690	Bucharla	Yes	Yes	b	c	c	Yes	Yes	Yes	Yes	b
691	Roddakampalle	Yes	a	a	c	c	Yes	a	Yes	Yes	a
692	Roddam	Yes	Yes	Yes	Yes	c	Yes	Yes	Yes	Yes	Yes
693	Peddipalle	Yes	a	c	b	c	Yes	Yes	Yes	Yes	c
694	Sanipalle	Yes	Yes	c	b	c	Yes	Yes	Yes	Yes	c
695	Cholemarri	Yes	Yes	c	b	c	Yes	Yes	Yes	Yes	b
696	Nallur	Yes	Yes	b	b	c	Yes	Yes	Yes	Yes	b
697	Reddipalle	Yes	Yes	b	a	c	Yes	Yes	Yes	Yes	b
698	Dodagatta	Yes	Yes	b	a	c	Yes	Yes	Yes	Yes	b
699	Chinnamanthur	Yes	Yes	b	a	c	Yes	Yes	Yes	Yes	b
700	Peddamanthur	Yes	Yes	c	b	c	Yes	Yes	Yes	Yes	c
701	Cherukur	Yes	Yes	c	b	c	Yes	Yes	Yes	Yes	c
702	Kalipi	Yes	Yes	c	c	c	Yes	Yes	Yes	Yes	b
Total		20	18	1	1	0	20	19	20	20	1

**Census of India 2011- Village Directory
Amenities and Land use (As on 2009)**

Name of District : Anantapur

Location Code No.: 0553

Name of Mandal Parishad : Roddam

Location Code No.: 1016

Availability of miscellaneous facilities (If amenities available code -Yes is given, If not available within the village, the distance range code viz; a for < 5 Kms, b for 5-10 Kms and c for 10+ kms of nearest place where facility is available is given).								Availability of electricity (Yes/No)				Nearest Town		Name of Village	Sl. No.
Sports Field,	Sports Club / Recreation Centre	Cinema / Video Hall	Public Library	Public Reading Room	Newspaper Supply	Assembly Polling station	Birth & Death Registration Office	Power Supply for Domestic Use (ED)	Power Supply for Agricultural Use (EAG)	Power Supply for Commercial Use (EC)	Power Supply for All Uses (EA)	Name	Distance range code i.e. a for <5 Kms, b for 5-10 Kms and c for 10+ kms		
90	91	92	93	94	95	96	97	98	99	100	101	102	103	2	1
c	c	c	b	b	Yes	Yes	Yes	Yes	Yes	Yes	Yes	Hindupur	c	Mulakalacheruvu	682
c	c	c	c	c	Yes	Yes	Yes	Yes	Yes	Yes	Yes	Hindupur	c	Naranagepalle	683
c	c	c	c	c	Yes	Yes	a	Yes	Yes	Yes	Yes	Hindupur	c	Jakkalacheruvu	684
c	c	c	c	c	Yes	Yes	Yes	Yes	Yes	Yes	Yes	Hindupur	c	Kogira	685
c	c	b	b	b	Yes	Yes	Yes	Yes	Yes	Yes	Yes	Hindupur	c	Bokkasampalle	686
												Hindupur	c	Venkatapuram	687
c	c	b	b	b	Yes	Yes	Yes	Yes	Yes	Yes	Yes	Hindupur	c	Thurakalapatnam	688
c	c	b	b	b	Yes	Yes	Yes	Yes	Yes	Yes	Yes	Hindupur	c	R.Locharla	689
c	c	c	b	b	Yes	Yes	Yes	Yes	Yes	Yes	Yes	Hindupur	c	Bucharla	690
c	a	c	a	a	Yes	a	a	Yes	Yes	Yes	Yes	Hindupur	c	Roddakampalle	691
c	c	c	Yes	Yes	Yes	Yes	Yes	Yes	Yes	Yes	Yes	Hindupur	c	Roddam	692
c	c	c	c	c	Yes	a	a	Yes	Yes	Yes	Yes	Hindupur	c	Peddipalle	693
c	c	c	c	c	Yes	Yes	Yes	Yes	Yes	Yes	Yes	Hindupur	c	Sanipalle	694
c	c	c	b	b	Yes	Yes	Yes	Yes	Yes	Yes	Yes	Hindupur	c	Cholemarri	695
c	c	c	b	b	Yes	Yes	Yes	Yes	Yes	Yes	Yes	Hindupur	c	Nallur	696
c	c	c	b	b	Yes	Yes	Yes	Yes	Yes	Yes	Yes	Hindupur	c	Reddipalle	697
c	c	c	b	b	Yes	Yes	Yes	Yes	Yes	Yes	Yes	Hindupur	c	Dodagatta	698
c	c	c	b	b	Yes	Yes	Yes	Yes	Yes	Yes	Yes	Hindupur	c	Chinnamanthur	699
c	c	c	c	c	Yes	Yes	Yes	Yes	Yes	Yes	Yes	Sira(Karnataka)	c	Peddamanthur	700
c	c	c	c	c	Yes	Yes	Yes	Yes	Yes	Yes	Yes	Sira(Karnataka)	c	Cherukur	701
c	c	c	b	b	Yes	Yes	Yes	Yes	Yes	Yes	Yes	Sira(Karnataka)	c	Kalipi	702
0	0	0	1	1	20	18	17	20	20	20	20		0		

**Census of India 2011- Village Directory
Amenities and Land use (As on 2009)**

Name of District : Anantapur

Location Code No.: 0553

Name of Mandal Parishad : Roddam

Location Code No.: 1016

Sl. No.	Name of Village	Land Use										
		Area under different types of land use (in hectares rounded up to one decimal place)										
		Forests	Area under Non-agricultural Uses	Barren and Un-cultivable land	Permanent Pastures and Other Grazing Lands	Land Under Miscellaneous Tree Crops etc.	Culturable Waste Land	Fallow lands other than current fallows	Current Fallows	Net Area Sown	Total Irrigated Land Area	Total Un-irrigated Land Area
1	2	104	105	106	107	108	109	110	111	112	113	114
682	Mulakalacheruvu	0	189	143.3	0	1.6	34.4	234.7	955.1	562.9	302.3	1450.4
683	Naranagepalle	0	15	0	0	0	8	0	0	236	108	128
684	Jakkalacheruvu	0	126.3	14.6	0	0.8	7.7	2.4	231.5	595.7	51.4	778.2
685	Kogira	1566.3	173.2	516.1	0	13.4	68.8	53.3	208	723	311.6	672.6
686	Bokkasampalle	0	33.2	163.1	0	1.6	0	80.9	174	247.2	55.4	446.7
687	Venkatapuram	0	19.8	12.8	0	0	0	198.3	203.2	212.9	34.4	580
688	Thurakalapatnam	0	94.6	202.4	0	0.8	0	139.6	170.5	863.2	119.4	1053.9
689	R.Locharla	0	105.2	10.5	0	4.4	14.6	295	153.8	855.5	108	1196.2
690	Bucharla	0	168.1	12.6	0	7.7	19.9	112.5	828.4	151	78.1	1013.7
691	Roddakampalle	0	24.8	0	0	0	5.6	28.7	251.7	33.2	22.7	291
692	Roddam	0	930.4	269.5	0	27.1	130.3	747.9	1828.8	1571	263.4	3884.2
693	Peddipalle	0	83.6	458.5	0	1.2	213.8	183.8	0	755.1	49.8	889.2
694	Sanipalle	0	56.3	38	0	1.2	5.7	65	0	340.8	80.1	325.6
695	Cholemarri	0	290.2	45.7	0	4	15.8	353.3	224.6	811.4	107.2	1282.1
696	Nallur	0	312.8	12.6	0	4	15	180.4	412	602.2	72.4	1122.2
697	Reddipalle	0	190.3	4.9	0	9.3	0	250.7	575.5	773.4	58.3	1541.3
698	Dodagatta	0	158.7	106	0	9.7	27.5	154.5	297.4	870.1	46.9	1275.1
699	Chinnamanthur	0	86.4	4	0	8.1	0	213.6	146.5	329.4	57.1	632.4
700	Peddamanthur	0	173	13.4	0	1.6	32.6	199.9	4.4	787.1	154.6	836.9
701	Cherukur	0	95.1	148.8	0	1.6	32	371.3	810.2	123	88.2	1216.2
702	Kalipi	0	269.1	2.8	0	12.1	10.9	400.6	990.7	559.7	214.1	1736.9
Total		1566.3	3595.1	2179.6	0	110.2	642.6	4266	8466.3	12003.8	2383.4	22353

**Census of India 2011- Village Directory
Amenities and Land use (As on 2009)**

Name of District : Anantapur

Location Code No.: 0553

Name of Mandal Parishad : Roddam

Location Code No.: 1016

Land Use					Name of three most important commodities manufactured			Name of Village	Sl. No.					
Area irrigated by source (in hectare).					First	Second	Third							
Canals (C)	Wells/Tube-wells(W/TW)	Tanks/Lakes(T/L)	Water Falls(WF)	Others(O)	115	116	117	118	119	120	121	122	2	1
0	207.2	95.1	0	0									Mulakalacheruvu	682
0	108	0	0	0									Naranagepalle	683
0	51.4	0	0	0									Jakkalacheruvu	684
0	311.6	0	0	0									Kogira	685
0	43.3	12.1	0	0									Bokkasampalle	686
0	34.4	0	0	0									Venkatapuram	687
0	76.9	42.5	0	0									Thurakalapatnam	688
0	100	8.1	0	0									R.Locharla	689
0	70	8.1	0	0									Bucharla	690
0	22.7	0	0	0									Roddakampalle	691
0	173.6	89.8	0	0									Roddam	692
0	43.7	6.1	0	0									Peddipalle	693
0	64.4	15.8	0	0									Sanipalle	694
0	39.2	68	0	0									Cholemarri	695
0	62.3	10.1	0	0									Nallur	696
0	57.1	1.2	0	0									Reddipalle	697
0	46.9	0	0	0									Dodagatta	698
0	57.1	0	0	0									Chinnamanthur	699
0	115.7	38.8	0	0									Peddamanthur	700
0	88.2	0	0	0									Cherukur	701
0	129.1	85	0	0									Kalipi	702
0	1902.8	480.7	0	0										

INDIA

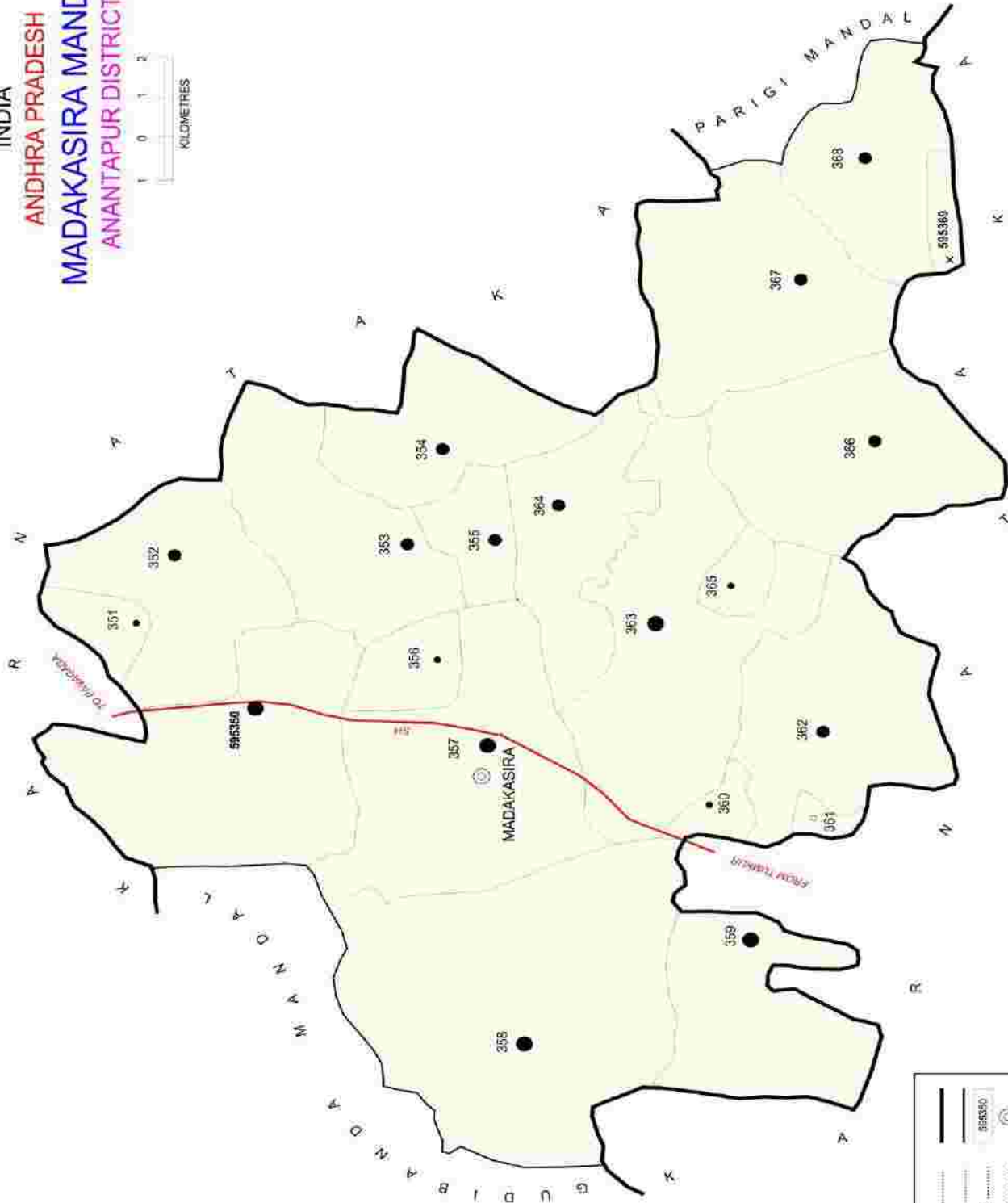
ANDHRA PRADESH

MADAKASIRA MANDAL

ANANTAPUR DISTRICT



AREA : 334.72 Kms.
 POPULATION : 81227
 No. OF TOWNS : NIL
 No. OF VILLAGES : 20
 DISTANCE FROM Dist. H. Qrs.
 TO MANDAL : 120 Kms.



BOUNDARY, STATE.....

MANDAL.....

VILLAGE WITH MDS CODE.....

HEADQUARTERS, MANDAL.....

POPULATION SIZE OF VILLAGES, BELOW 200,
 200-499, 1000-4999, 5000 AND ABOVE.....

UNINHABITED VILLAGES WITH MDS CODE.....

STATE HIGHWAY.....

595360

595369

**ALPHABETICAL LIST OF VILLAGES (MANDAL PARISHAD WISE)
ANANTAPUR DISTRICT**

Sl. No.	Name of Village	2011 Census Location Code No.	2001 Census Location Code No.
1	2	3	4
Name of Mandal Parishad : Madakasira			
Name of Mandal : Madakasira (0047)			
1	Amidalagondi	2855305350595350	2822004702635700
2	Bullasamudram	2855305350595364	2822004702637100
3	C.Kodigepalle	2855305350595368	2822004702637500
4	Chandakacherela	2855305350595352	2822004702635900
5	Chathram	2855305350595355	2822004702636200
6	Govindapuram	2855305350595359	2822004702636600
7	Gowdanahalli	2855305350595353	2822004702636000
8	Haresamudram	2855305350595363	2822004702637000
9	Jadrahalli	2855305350595360	2822004702636700
10	Kallumarri	2855305350595367	2822004702637400
11	Karesankanahalli	2855305350595361	2822004702636800
12	Kothalam	2855305350595351	2822004702635800
13	Madakasira	2855305350595357	2822004702636400
14	Mallinayakanahalli	2855305350595356	2822004702636300
15	Manur	2855305350595366	2822004702637300
16	Melavoi	2855305350595358	2822004702636500
17	R. Anantapuram	2855305350595354	2822004702636100
18	Tirumaladevarahalli	2855305350595369	2822004702637600
19	Upparahalli	2855305350595365	2822004702637200
20	Yerrabommanahalli	2855305350595362	2822004702636900

**Census of India 2011- Village Directory
Amenities and Land use (As on 2009)**

Name of District : Anantapur

Location Code No.: 0553

Name of Mandal Parishad : Madakasira

Location Code No.: 1017

Sl. No.	Name of Village	Location code no.	Total area of the village (in hectares rounded up to one decimal place)	Total population (2011 census)	Number of households (2011 census)	Number of educational amenities available (If not available within the village, the distance range code viz; a for < 5 Kms, b for 5-10 Kms and c for 10+ kms of nearest place where facility is available is given).									
						Pre-Primary school (PP)	Primary school (P)	Middle school (M)	Secondary School (S)	Senior Secondary school (SS)	Degree college of arts science & commerce (ASC)	Engineering college(EC)	Medical college (MC)	Management institute (MI)	Polytechnic (Pt)
1	2	3	4	5	6	7	8	9	10	11	12	13	14	15	16
703	Amidalagondi	595350	3159	5900	1350	b	9	3	1	b	b	b	c	c	b
704	Kothalam	595351	304	350	86	b	2	a	a	b	b	c	c	c	b
705	Chandakacherela	595352	1832	3635	832	b	6	1	a	b	b	a	c	c	b
706	Gowdanahalli	595353	1964	3014	724	b	4	2	1	b	b	1	c	c	b
707	R. Anantapuram	595354	1479	3566	795	b	6	2	1	b	b	b	c	b	b
708	Chathram	595355	598	1815	400	a	4	1	a	a	a	a	c	c	a
709	Mallinayakanahalli	595356	484	496	118	a	1	a	a	a	a	a	c	c	a
710	Madakasira	595357	3018	21464	5005	1	22	8	6	2	1	b	c	c	1
711	Melavoi	595358	4863	10715	2466	1	19	6	4	b	b	b	c	c	b
712	Govindapuram	595359	1788	5342	1272	b	14	2	1	b	b	c	c	c	b
713	Jadrahalli	595360	236	229	56	c	1	a	a	c	c	c	c	c	c
714	Karesankanahalli	595361	92	168	45	b	1	a	a	b	b	c	c	c	b
715	Yerrabommanahalli	595362	2141	4512	1028	b	7	2	1	b	b	b	c	c	b
716	Haresamudram	595363	3316	5145	1126	b	7	1	1	b	b	b	c	c	b
717	Bullasamudram	595364	1634	3513	835	1	6	2	1	b	b	c	c	c	b
718	Upparahalli	595365	254	454	88	b	1	a	a	b	b	c	c	c	a
719	Manur	595366	2443	4157	952	c	7	2	1	c	c	c	c	c	c
720	Kallumarri	595367	2579	4550	1047	b	6	2	1	c	c	c	c	c	c
721	C.Kodigepalle	595368	1542	2202	538	c	4	1	a	c	c	c	c	c	c
722	Tirumaladevarahalli	595369	185	0	0										
Total			33911	81227	18763	3	127	35	19	2	1	1	0	0	1

**Census of India 2011- Village Directory
Amenities and Land use (As on 2009)**

Name of District : Anantapur

Location Code No.: 0553

Name of Mandal Parishad : Madakasira

Location Code No.: 1017

Number of educational amenities available (If not available within the village, the distance range code viz; a for <5 Kms, b for 5-10 Kms and c for 10+ kms of nearest place where facility is available is given).				Number of Medical Amenities available. (If not available within the village, the distance range code viz; a for < 5 Kms, b for 5-10 Kms and c for 10+ kms of nearest place where facility is available is given).										Name of Village	Sl. No.	
Vocational training school /ITI	Non-formal training centre (NFTC)	Special school for disabled (SSD)	Others (specify)	Community health centre (CHC)	Primary health centre (PHC)	Primary health sub centre (PHS)	Maternity and child welfare centre (MCW)	T. B. clinic (TBC)	Hospital-allopathic (HA)	Hospital-alternative medicine (HO)	Dispensary (D)	Veterinary hospital (VH)	Mobile health clinic (MHC)			Family welfare centre (FWC)
17	18	19	20	21	22	23	24	25	26	27	28	29	30	31	2	1
b	c	c		b	b	1	c	c	b	b	c	b	b	b	Amidalagondi	703
b	c	c		b	c	a	c	c	b	b	c	b	b	b	Kothalam	704
b	c	c		b	c	1	c	c	b	b	c	b	b	b	Chandakacherela	705
b	c	c		b	b	1	c	c	b	b	c	b	b	b	Gowdanahalli	706
b	c	c		b	c	1	c	c	b	b	c	b	b	b	R. Anantapuram	707
a	c	c		a	b	a	c	c	a	a	c	a	a	a	Chathram	708
a	c	c		a	b	a	c	c	a	a	c	a	a	a	Mallinayakanahalli	709
2	c	c		1	b	2	c	c	1	1	1	1	1	1	Madakasira	710
b	c	c		b	1	2	c	c	1	b	c	b	b	b	Melavoi	711
b	c	c		b	b	1	c	c	b	b	1	1	b	b	Govindapuram	712
c	c	c		c	c	a	c	c	c	c	b	a	c	c	Jadrahalli	713
b	c	c		b	c	a	c	c	b	c	b	a	b	b	Karesankanahalli	714
b	c	c		b	c	1	c	c	b	b	c	1	b	b	Yerrabommanahalli	715
b	c	c		b	c	1	c	c	b	b	c	b	b	b	Haresamudram	716
b	c	c		b	b	1	c	c	b	b	c	b	b	b	Bullasamudram	717
b	c	c		b	c	a	c	c	b	b	c	b	b	b	Upparahalli	718
c	c	c		c	b	1	c	c	b	c	c	b	c	c	Manur	719
c	c	c		c	1	1	c	c	1	c	1	1	c	1	Kallumarri	720
c	c	c		c	a	a	c	c	a	c	c	a	c	a	C.Kodigepalle	721
				c											Tirumaladevarahalli	722
2	0	0	0	1	2	14	0	0	3	1	3	4	1	2		

**Census of India 2011- Village Directory
Amenities and Land use (As on 2009)**

Name of District : Anantapur

Location Code No.: 0553

Name of Mandal Parishad : Madakasira

Location Code No.: 1017

Sl. No.	Name of Village	Number of Non-Government Medical Amenities available.							Availability of drinking water - Yes / No							
		Charitable non Govt. hospital/Nursing home.	Medical practitioner with MBBS Degree	Medical practitioner with other degree	Medical practitioner with no degree	Traditional practitioner and faith healer	Medicine Shop	Others	Tap water (Treated/Untreated)	Well water (Covered / Uncovered well)	Hand Pump	Tube wells / Bore well	Spring	River / Canal	Tank / Pond / Lake	Others
1	2	32	33	34	35	36	37	38	39	40	41	42	43	44	45	46
703	Amidalagondi	0	0	0	0	0	0	0	Yes	No	Yes	Yes	No	No	No	No
704	Kothalam	0	0	0	0	0	0	0	Yes	No	Yes	Yes	No	No	No	No
705	Chandakacherela	0	0	0	0	0	0	0	Yes	No	Yes	Yes	No	No	No	No
706	Gowdanahalli	0	0	0	0	0	0	0	Yes	No	Yes	Yes	No	No	No	No
707	R. Anantapuram	0	0	0	0	0	0	0	Yes	No	Yes	Yes	No	No	No	No
708	Chathram	0	0	0	0	0	0	0	Yes	No	Yes	Yes	No	No	No	No
709	Mallinayakanahalli	0	0	0	0	0	0	0	Yes	No	Yes	Yes	No	No	No	No
710	Madakasira	0	2	4	5	0	10	0	Yes	No	Yes	Yes	No	No	No	No
711	Melavoi	0	0	0	1	0	0	0	Yes	No	Yes	Yes	No	No	No	No
712	Govindapuram	0	0	0	0	0	0	0	Yes	No	Yes	Yes	No	No	No	No
713	Jadrahalli	0	0	0	0	0	0	0	Yes	No	Yes	Yes	No	No	No	No
714	Karesankanahalli	0	0	0	0	0	0	0	Yes	No	Yes	Yes	No	No	No	No
715	Yerrabommanahalli	0	0	0	0	0	0	0	Yes	No	Yes	Yes	No	No	Yes	No
716	Haresamudram	0	0	0	0	0	0	0	Yes	No	Yes	Yes	No	No	No	No
717	Bullasamudram	0	0	0	0	0	0	0	Yes	No	Yes	Yes	No	No	No	No
718	Upparahalli	0	0	0	0	0	0	0	Yes	No	Yes	Yes	No	No	No	No
719	Manur	0	0	0	0	0	0	0	Yes	No	Yes	Yes	No	No	No	No
720	Kallumarri	0	0	0	0	0	0	0	Yes	No	Yes	Yes	No	No	No	No
721	C.Kodigepalle	0	0	0	0	0	0	0	Yes	No	Yes	Yes	No	No	No	No
722	Tirumaladevarahalli															
Total		0	2	4	6	0	10	0	19	0	19	19	0	0	1	0

**Census of India 2011- Village Directory
Amenities and Land use (As on 2009)**

Name of District : Anantapur

Location Code No.: 0553

Name of Mandal Parishad : Madakasira

Location Code No.: 1017

Availability of toilet & others Yes / No				Communication and transport facilities (If amenities available code -Yes is given except for Village Pin Code ,If not available within the village , the distance range code viz; a for < 5 Kms, b for 5-10 Kms and c for 10+ kms of nearest place where facility is available is given).									Name of Village	Sl. No.
Community toilet including bath.	Community toilet excluding bath.	Rural sanitary mart or sanitary hardware outlet available near the village.	Community bio- gas or recycle of waste for productive use.	Post office(PO)	Sub post office (SPO)	Post & Telegraph office (P&TO)	Village Pin Code	Telephones (Land lines)	Public call office (PCO)	Mobile phone coverage	Internet cafes/ Common service centre (CSC)			
47	48	49	50	51	52	53	54	55	56	57	58	2	1	
No	No	No	No	Yes	Yes	b	515301	b	Yes	Yes	b	Amidalagondi	703	
No	No	No	No	a	a	b	515301	b	Yes	Yes	b	Kothalam	704	
No	No	No	No	Yes	Yes	b	515301	b	Yes	Yes	b	Chandakacherela	705	
No	No	No	No	a	Yes	b	515301	b	Yes	Yes	b	Gowdanahalli	706	
No	No	No	No	Yes	Yes	b	515303	Yes	Yes	Yes	b	R. Anantapuram	707	
No	No	No	No	a	Yes	a	515303	a	Yes	Yes	a	Chatham	708	
No	No	No	No	a	a	a	515301	a	a	Yes	a	Mallinayakanahalli	709	
No	No	No	No	Yes	Yes	Yes	515301	Yes	Yes	Yes	Yes	Madakasira	710	
No	No	No	No	Yes	Yes	b	515301	Yes	Yes	Yes	b	Melavoi	711	
No	No	No	No	Yes	Yes	b	515291	Yes	Yes	Yes	b	Govindapuram	712	
No	No	No	No	a	a	c	515301	c	a	Yes	c	Jadrahalli	713	
No	No	No	No	a	a	b	515301	b	a	Yes	b	Karesankanahalli	714	
No	No	No	No	Yes	Yes	b	515301	Yes	Yes	Yes	b	Yerrabommanahalli	715	
No	No	No	No	Yes	Yes	b	515301	b	Yes	Yes	b	Haresamudram	716	
No	No	No	No	a	Yes	b	515303	Yes	Yes	Yes	b	Bullasamudram	717	
No	No	No	No	a	a	b	515301	b	a	Yes	b	Upparlahalli	718	
No	No	No	No	a	Yes	c	515303	Yes	Yes	Yes	c	Manur	719	
No	No	No	No	Yes	Yes	Yes	515303	Yes	Yes	Yes	c	Kallumarri	720	
No	No	No	No	a	Yes	a	515303	Yes	a	Yes	c	C.Kodigepalle	721	
												Tirumaladevarahalli	722	
0	0	0	0	9	14	2		9	14	19	1			

**Census of India 2011- Village Directory
Amenities and Land use (As on 2009)**

Name of District : Anantapur

Location Code No.: 0553

Name of Mandal Parishad : Madakasira

Location Code No.: 1017

Sl. No.	Name of Village	Communication and transport facilities (If amenities available code -Yes is given except for Village Pin Code, If not available within the village, the distance range code viz; a for < 5 Kms, b for 5-10 Kms and c for 10+ kms of nearest place where facility is available is given).								
		Private courier facility	Bus service (Public & Private)	Railway stations	Auto/Modified Autos	Taxis and Vans	Tractors	Cycle-pulled rickshaws(Manual & Machine driven)	Carts driven by animals	Sea /River ferry service
1	2	59	60	61	62	63	64	65	66	67
703	Amidalagondi	b	Yes	c	Yes	b	Yes		Yes	
704	Kothalam	b	a	c	a	b	a		Yes	
705	Chandakacherela	b	Yes	c	Yes	b	Yes		Yes	
706	Gowdanahalli	b	Yes	c	Yes	b	Yes		Yes	
707	R. Anantapuram	b	Yes	c	Yes	b	Yes		Yes	
708	Chathram	a	Yes	c	Yes	a	Yes		Yes	
709	Mallinayakanahalli	a	Yes	c	Yes	a	Yes		Yes	
710	Madakasira	Yes	Yes	c	Yes	Yes	Yes	Yes	Yes	
711	Melavoi	b	Yes	c	Yes	b	Yes		Yes	
712	Govindapuram	b	Yes	c	Yes	b	Yes		Yes	
713	Jadrahalli	c	a	c	a	c	a		Yes	
714	Karesankanahalli	b	a	c	a	b	a		Yes	
715	Yerrabommanahalli	b	Yes	c	Yes	b	Yes		Yes	
716	Haresamudram	b	Yes	c	Yes	b	Yes		Yes	
717	Bullasamudram	b	Yes	c	Yes	b	Yes		Yes	
718	Upparahalli	b	a	c	a	b	Yes		Yes	
719	Manur	c	Yes	c	Yes	c	Yes		Yes	
720	Kallumarri	c	Yes	c	Yes	Yes	Yes		Yes	
721	C.Kodigepalle	c	a	c	Yes	Yes	Yes		Yes	
722	Tirumaladevarahalli									
Total		1	14	0	15	3	16	1	19	0

**Census of India 2011- Village Directory
Amenities and Land use (As on 2009)**

Name of District : Anantapur

Location Code No.: 0553

Name of Mandal Parishad : Madakasira

Location Code No.: 1017

Village connected to highways,village roads, banks & credit societies (If amenities available code -Yes is given, If not available within the village , the distance range code viz; a for < 5 Kms, b for 5-10 Kms and c for 10+ kms of nearest place where facility is available is given).												Name of Village	Sl. No.
Connected to national highway(NH)	Connected to state highway(SH)	Connected to major district road (MDR)	Connected to others district road	Pucca roads	Kutchcha roads	Water bounded macadam(WBM) roads	Navigable waterway (river/canal)(NW)	Footpaths (FP)	Commercial & Co-operative Banks	ATM	Agricultural Credit Societies		
68	69	70	71	72	73	74	75	76	77	78	79	2	1
c	Yes	Yes	Yes	Yes	Yes	Yes	Yes	Yes	b	b	Yes	Amidalagondi	703
c	a	b	Yes	a	Yes	b		Yes	b	b	b	Kothalam	704
c	b	Yes	Yes	Yes	Yes	Yes	Yes	Yes	b	b	b	Chandakacherela	705
c	b	Yes	Yes	Yes	Yes	Yes	Yes	Yes	b	b	b	Gowdanahalli	706
c	Yes	Yes	Yes	Yes	Yes	Yes	Yes	Yes	b	b	Yes	R. Anantapuram	707
c	a	Yes	Yes	Yes	Yes	b		Yes	a	a	a	Chathram	708
c	a	Yes	Yes	b	Yes	b		Yes	a	a	a	Mallinayakanahalli	709
c	Yes	Yes	Yes	Yes	Yes	Yes	Yes	Yes	Yes	Yes	Yes	Madakasira	710
c	b	Yes	Yes	Yes	Yes	Yes	Yes	Yes	b	b	b	Melavoi	711
c	Yes	Yes	Yes	Yes	Yes	Yes	Yes	Yes	Yes	Yes	b	Govindapuram	712
c	a	c	Yes	b	Yes	b		Yes	c	c	c	Jadrahalli	713
c	a	b	Yes	a	Yes	b		Yes	b	b	b	Karesankanahalli	714
c	b	Yes	Yes	Yes	Yes	Yes	Yes	Yes	b	b	Yes	Yerrabommanahalli	715
c	b	Yes	Yes	Yes	Yes	Yes	Yes	Yes	b	b	b	Haresamudram	716
c	Yes	Yes	Yes	Yes	Yes	Yes	Yes	Yes	b	b	b	Bullasamudram	717
c	b	b	Yes	b	Yes	b		Yes	b	b	b	Upparahalli	718
c	b	c	Yes	Yes	Yes	Yes	Yes	Yes	c	c	c	Manur	719
c	Yes	Yes	Yes	Yes	Yes	Yes	Yes	Yes	Yes	Yes	Yes	Kallumarri	720
c	a	c	Yes	Yes	Yes	b		Yes	c	c	c	C.Kodigepalle	721
												Tirumaladevarahalli	722
0	6	13	19	14	19	12	0	19	3	3	5		

**Census of India 2011- Village Directory
Amenities and Land use (As on 2009)**

Name of District : Anantapur

Location Code No.: 0553

Name of Mandal Parishad : Madakasira

Location Code No.: 1017

Sl. No.	Name of Village	Availability of miscellaneous facilities (If amenities available code -Yes is given, If not available within the village, the distance range code viz; a for < 5 Kms, b for 5-10 Kms and c for 10+ kms of nearest place where facility is available is given).									
		Self-Help Group (SHG)	Public distribution system (PDS) shop	Mandis / Regular market	Weekly Haat	Agricultural marketing society	Integrated Child Development Scheme (Nutritional Centres)	Anganwadi Centre (Nutritional Centres)	Others (Nutritional Centres)	ASHA (Accredited Social Health Activist)	Community centre with/without TV
1	2	80	81	82	83	84	85	86	87	88	89
703	Amidalagondi	Yes	Yes	b	Yes	b	b	Yes	Yes	Yes	Yes
704	Kothalam	Yes	Yes	b	b	b	b	a	Yes	Yes	a
705	Chandakacherela	Yes	Yes	b	b	b	b	Yes	Yes	Yes	Yes
706	Gowdanahalli	Yes	Yes	b	b	b	b	Yes	Yes	Yes	Yes
707	R. Anantapuram	Yes	Yes	b	b	b	b	Yes	Yes	Yes	Yes
708	Chathram	Yes	Yes	a	c	a	a	Yes	Yes	Yes	Yes
709	Mallinayakanahalli	Yes	a	a	c	a	a	a	Yes	Yes	Yes
710	Madakasira	Yes	Yes	Yes	Yes	Yes	Yes	Yes	Yes	Yes	Yes
711	Melavoi	Yes	Yes	b	Yes	b	b	Yes	Yes	Yes	Yes
712	Govindapuram	Yes	Yes	b	a	b	b	Yes	Yes	Yes	Yes
713	Jadrahalli	Yes	a	c	b	c	c	a	Yes	a	a
714	Karesankanahalli	Yes	a	b	b	b	b	a	Yes	a	a
715	Yerrabommanahalli	Yes	Yes	b	c	b	b	Yes	Yes	Yes	Yes
716	Haresamudram	Yes	Yes	b	b	b	b	Yes	Yes	Yes	Yes
717	Bullasamudram	Yes	Yes	b	b	b	b	Yes	Yes	Yes	Yes
718	Upparahalli	Yes	a	b	c	b	b	a	Yes	Yes	a
719	Manur	Yes	Yes	c	a	c	c	Yes	Yes	Yes	Yes
720	Kallumarri	Yes	Yes	c	b	c	c	Yes	Yes	Yes	Yes
721	C.Kodigepalle	Yes	Yes	c	b	c	c	Yes	Yes	Yes	a
722	Tirumaladevarahalli										
Total		19	15	1	3	1	1	14	19	17	14

**Census of India 2011- Village Directory
Amenities and Land use (As on 2009)**

Name of District : Anantapur

Location Code No.: 0553

Name of Mandal Parishad : Madakasira

Location Code No.: 1017

Availability of miscellaneous facilities (If amenities available code -Yes is given, If not available within the village, the distance range code viz; a for < 5 Kms, b for 5-10 Kms and c for 10+ kms of nearest place where facility is available is given).								Availability of electricity (Yes/No)				Nearest Town		Name of Village	Sl. No.
Sports Field,	Sports Club / Recreation Centre	Cinema / Video Hall	Public Library	Public Reading Room	Newspaper Supply	Assembly Polling station	Birth & Death Registration Office	Power Supply for Domestic Use (ED)	Power Supply for Agricultural Use (EAG)	Power Supply for Commercial Use (EC)	Power Supply for All Uses (EA)	Name	Distance range code i.e. a for <5 Kms, b for 5-10 Kms and c for 10+ kms		
90	91	92	93	94	95	96	97	98	99	100	101	102	103	2	1
b	c	b	b	b	Yes	Yes	Yes	Yes	Yes	Yes	Yes	Madhugiri (Karnataka)	c	Amidalagondi	703
b	c	b	b	b	Yes	a	a	Yes	Yes	Yes	Yes	Madhugiri (Karnataka)	c	Kothalam	704
b	c	b	b	b	Yes	Yes	Yes	Yes	Yes	Yes	Yes	Madhugiri (Karnataka)	c	Chandakacherela	705
b	c	b	b	b	Yes	Yes	a	Yes	Yes	Yes	Yes	Sira(Karnataka)	c	Gowdanahalli	706
b	c	b	b	b	Yes	Yes	Yes	Yes	Yes	Yes	Yes	Sira(Karnataka)	c	R. Anantapuram	707
a	c	a	a	a	Yes	Yes	Yes	Yes	Yes	Yes	Yes	Sira (Karnataka)	c	Chatham	708
a	c	a	a	a	Yes	a	a	Yes	Yes	Yes	Yes	Sira(Karnataka)	c	Mallinayakanahalli	709
Yes	c	Yes	Yes	Yes	Yes	Yes	Yes	Yes	Yes	Yes	Yes	Sira(Karnataka)	c	Madakasira	710
b	c	b	b	b	Yes	Yes	Yes	Yes	Yes	Yes	Yes	Sira(Karnataka)	c	Melavoi	711
b	c	b	Yes	Yes	Yes	Yes	Yes	Yes	Yes	Yes	Yes	Sira(Karnataka)	c	Govindapuram	712
c	c	c	c	c	Yes	a	a	Yes	Yes	Yes	Yes	Sira(Karnataka)	c	Jadrahalli	713
b	c	b	b	b	Yes	a	a	Yes	Yes	Yes	Yes	Sira(Karnataka)	c	Karesankanahalli	714
b	c	b	b	b	Yes	Yes	Yes	Yes	Yes	Yes	Yes	Hindupur	c	Yerrabommanahalli	715
b	c	b	b	b	Yes	Yes	Yes	Yes	Yes	Yes	Yes	Hindupur	c	Haresamudram	716
b	c	b	b	b	Yes	Yes	Yes	Yes	Yes	Yes	Yes	Hindupur	c	Bullasamudram	717
a	c	b	b	b	Yes	a	a	Yes	Yes	Yes	Yes	Hindupur	c	Upparahalli	718
c	c	c	c	c	Yes	Yes	Yes	Yes	Yes	Yes	Yes	Hindupur	c	Manur	719
c	c	c	c	c	Yes	Yes	Yes	Yes	Yes	Yes	Yes	Hindupur	c	Kallumarri	720
c	c	c	c	c	Yes	Yes	Yes	Yes	Yes	Yes	Yes	Hindupur	c	C.Kodigepalle	721
												Hindupur	c	Tirumaladevarahalli	722
1	0	1	2	2	19	14	13	19	19	19	19		0		

**Census of India 2011- Village Directory
Amenities and Land use (As on 2009)**

Name of District : Anantapur

Location Code No.: 0553

Name of Mandal Parishad : Madakasira

Location Code No.: 1017

Sl. No.	Name of Village	Land Use										
		Area under different types of land use (in hectares rounded up to one decimal place)										
		Forests	Area under Non-agricultural Uses	Barren and Un-cultivable land	Permanent Pastures and Other Grazing Lands	Land Under Miscellaneous Tree Crops etc.	Culturable Waste Land	Fallow lands other than current fallows	Current Fallows	Net Area Sown	Total Irrigated Land Area	Total Un-irrigated Land Area
1	2	104	105	106	107	108	109	110	111	112	113	114
703	Amidalagondi	498	102.1	43.5	141.6	161.9	80.9	81.3	646.7	1402.9	154.2	1976.8
704	Kothalam	0	8.1	32.1	0	0	0	4.5	0.8	258.6	25.1	238.8
705	Chandakacherela	0	52.6	42.1	11.3	40.5	20.2	19.4	266.3	1379.6	172.2	1493.2
706	Gowdanahalli	0	32.4	64.8	12.1	20.2	8.1	34.4	1273.6	518.4	90.4	1736
707	R. Anantapuram	0	8.1	19.7	8.1	8.1	7.3	37.6	1038	352.1	138.2	1289.6
708	Chathram	0	12.1	2.4	18.5	10.1	20.2	64.4	168.8	301.5	158.6	376
709	Mallinayakanahalli	0	2.8	20.2	10.1	6.1	4	6.5	187	247.3	21.1	419.6
710	Madakasira	723	41.7	37	40.7	60.7	11.3	65.2	951.8	1086.6	370.2	1733.4
711	Melavoi	1642	78.9	80.7	80.9	161.9	103.6	155.4	288.5	2271.1	178.2	2536.9
712	Govindapuram	0	6.1	21.4	16.2	11	6.1	26.3	650.7	1050.2	172	1555.2
713	Jadrahalli	0	8.1	21.1	0	20.2	12.1	12.6	106.8	55	36	138.5
714	Karesankanahalli	0	0	0	0	0	0	3.6	46.7	41.7	18.6	73.4
715	Yerrabommanahalli	0	2.8	20.2	6.9	20.2	20	38.9	992.7	1039.2	287.1	1783.6
716	Haresamudram	381	20.2	121.4	2	8.1	60.7	209.2	1060.1	1453.2	330.1	2392.4
717	Bullasamudram	0	8.1	14.6	23.4	20.2	18.2	21.8	856.3	671.4	272.3	1277.2
718	Upparahalli	0	2.8	5.2	12	8.1	2	3.6	86.2	134	26.1	197.7
719	Manur	0	12.1	27	25.9	60.7	40.5	188.2	1853.9	234.7	349.6	1927.2
720	Kallumarri	0	32.4	20.2	65.9	19.8	28.3	135.6	2026.3	250.5	379.8	2032.5
721	C.Kodigepalle	0	4	13	32.5	8.1	8.1	21.4	1274.8	180.1	220.6	1255.7
722	Tirumaladevarahalli	0	23.1	0.4	0	4	0	45.3	35.6	76.5	40.4	117
Total		3244	458.5	607	508.1	649.9	451.6	1175	13812	13004.6	3440.8	24551

**Census of India 2011- Village Directory
Amenities and Land use (As on 2009)**

Name of District : Anantapur

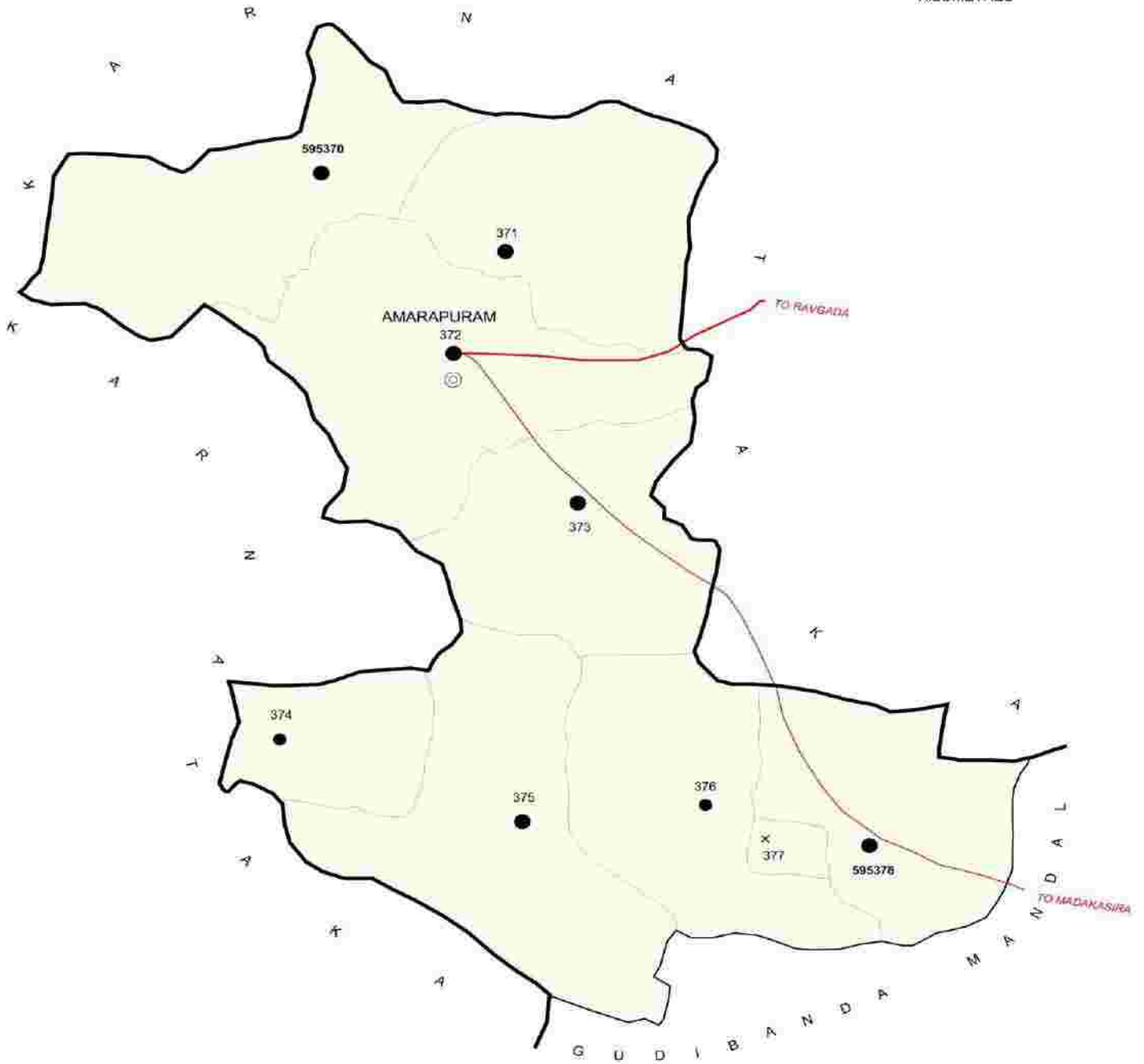

Location Code No.: 0553

Name of Mandal Parishad : Madakasira

Location Code No.: 1017

Land Use					Name of three most important commodities manufactured			Name of Village	Sl. No.					
Area irrigated by source (in hectare).					First	Second	Third							
Canals (C)	Wells/Tube-wells(W/TW)	Tanks/Lakes(T/L)	Water Falls(WF)	Others(O)	115	116	117	118	119	120	121	122	2	1
0	120.1	34	0	0									Amidalagondi	703
0	9	16	0	0									Kothalam	704
0	83.1	89.1	0	0									Chandakacherela	705
0	41.8	48.6	0	0									Gowdanahalli	706
0	138.2	0	0	0									R. Anantapuram	707
0	41.2	117.4	0	0									Chathram	708
0	17.7	3.4	0	0									Mallinayakanahalli	709
79.5	290.6	0	0	0									Madakasira	710
0	166	12.1	0	0									Melavoi	711
0	172	0	0	0									Govindapuram	712
0	20.6	15.3	0	0									Jadrahalli	713
0	18.6	0	0	0									Karesankanahalli	714
0	107.8	179.4	0	0									Yerrabommanahalli	715
0	86.8	243.4	0	0									Haresamudram	716
0	109.2	163.1	0	0									Bullasamudram	717
0	26.1	0	0	0									Upparlahalli	718
0	140.6	208.9	0	0									Manur	719
0	151.7	228.1	0	0									Kallumarri	720
0	108.1	112.6	0	0									C.Kodigepalle	721
0	40.4	0	0	0									Tirumaladevarahalli	722
79.5	1889.6	1471.4	0	0										

INDIA
 ANDHRA PRADESH
 AMARAPURAM MANDAL
 ANANTAPUR DISTRICT



BOUNDARY, STATE	—————
* MANDAL	—————
* VILLAGE WITH MDDS CODE	● 595370
HEADQUARTERS, MANDAL	⊙
POPULATION SIZE OF VILLAGES: 1000-4999, 5000 AND ABOVE	● ●
UNINHABITED VIKKAGES WITH MDDS CODE	× 595377
STATE HIGHWAY	SH
IMPORTANT METALLED ROAD	—————

AREA : 217.76 Kms.
 POPULATION : 55771
 No. OF TOWNS : NIL
 No. OF VILLAGES : 8
 DISTANCE FROM Dist. H.Qrts.
 TO MANDAL : 155 Kms.

**ALPHABETICAL LIST OF VILLAGES (MANDAL PARISHAD WISE)
ANANTAPUR DISTRICT**

Sl. No.	Name of Village	2011 Census Location Code No.	2001 Census Location Code No.
1	2	3	4
Name of Mandal Parishad : Amarapuram			
Name of Mandal : Amarapuram (0048)			
1	Amarapuram	2855305351595372	2822004802637900
2	Basavanahalli	2855305351595378	2822004802638500
3	Halukuru	2855305351595373	2822004802638000
4	Hemavathi	2855305351595375	2822004802638200
5	Nidragatta	2855305351595374	2822004802638100
6	Sivaram	2855305351595376	2822004802638300
7	Thammadehalli	2855305351595371	2822004802637800
8	Valasa	2855305351595370	2822004802637700
9	Veerabommana Halli	2855305351595377	2822004802638400

**Census of India 2011- Village Directory
Amenities and Land use (As on 2009)**

Name of District : Anantapur

Location Code No.: 0553

Name of Mandal Parishad : Amarapuram

Location Code No.: 1018

Sl. No.	Name of Village	Location code no.	Total area of the village (in hectares rounded up to one decimal place)	Total population (2011 census)	Number of households (2011 census)	Number of educational amenities available (If not available within the village, the distance range code viz; a for < 5 Kms, b for 5-10 Kms and c for 10+ kms of nearest place where facility is available is given).									
						Pre-Primary school (PP)	Primary school (P)	Middle school (M)	Secondary School (S)	Senior Secondary school (SS)	Degree college of arts science & commerce (ASC)	Engineering college(EC)	Medical college (MC)	Management institute (MI)	Polytechnic (Pt)
1	2	3	4	5	6	7	8	9	10	11	12	13	14	15	16
723	Valasa	595370	3140	7156	1552	b	6	1	1	b	c	c	c	c	c
724	Thammadehalli	595371	2748	6671	1491	a	5	1	1	a	c	c	c	c	c
725	Amarapuram	595372	3813	11950	2643	3	11	2	3	1	c	c	c	c	c
726	Halukuru	595373	2676	6988	1500	b	5	1	1	b	c	c	c	c	c
727	Nidragatta	595374	1278	3277	679	b	3	1	b	b	c	c	c	c	c
728	Hemavathi	595375	3732	8910	1876	1	8	1	1	b	b	c	c	c	c
729	Sivaram	595376	2732	4600	1022	1	6	1	1	b	c	c	c	c	c
730	Veerabommana Halli	595377	206	0	0										
731	Basavanahalli	595378	2320	6219	1369	1	8	1	1	c	c	c	c	c	c
Total			22645	55771	12132	6	52	9	9	1	0	0	0	0	0

**Census of India 2011- Village Directory
Amenities and Land use (As on 2009)**

Name of District : Anantapur

Location Code No.: 0553

Name of Mandal Parishad : Amarapuram

Location Code No.: 1018

Number of educational amenities available (If not available within the village, the distance range code viz; a for <5 Kms, b for 5-10 Kms and c for 10+ kms of nearest place where facility is available is given).				Number of Medical Amenities available. (If not available within the village, the distance range code viz; a for < 5 Kms, b for 5-10 Kms and c for 10+ kms of nearest place where facility is available is given).										Name of Village	Sl. No.	
Vocational training school /ITI	Non-formal training centre (NFTC)	Special school for disabled (SSD)	Others (specify)	Community health centre (CHC)	Primary health centre (PHC)	Primary health sub centre (PHS)	Maternity and child welfare centre (MCW)	T. B. clinic (TBC)	Hospital-allopathic (HA)	Hospital-alternative medicine (HO)	Dispensary (D)	Veterinary hospital (VH)	Mobile health clinic (MHC)			Family welfare centre (FWC)
17	18	19	20	21	22	23	24	25	26	27	28	29	30	31	2	1
b	c	c		c	b	1	c	c	c	c	1	1	b	a	Valasa	723
a	c	c		c	a	1	c	c	c	c	c	a	a	a	Thammadehalli	724
1	c	c		c	1	a	c	c	c	c	c	1	a	b	Amarapuram	725
b	c	c		c	b	1	c	c	c	c	c	b	b	b	Halukuru	726
c	c	c		c	c	1	c	c	c	c	c	b	c	c	Nidragatta	727
b	c	c		c	1	1	c	c	c	c	c	1	b	b	Hemavathi	728
b	c	c		c	b	1	c	c	c	c	c	1	b	b	Sivaram	729
															Veerabommana Halli	730
c	c	c		c	c	1	c	c	c	c	c	1	c	c	Basavanahalli	731
1	0	0	0	0	2	7	0	0	0	0	1	5	0	0		

**Census of India 2011- Village Directory
Amenities and Land use (As on 2009)**

Name of District : Anantapur

Location Code No.: 0553

Name of Mandal Parishad : Amarapuram

Location Code No.: 1018

Sl. No.	Name of Village	Number of Non-Government Medical Amenities available.							Availability of drinking water - Yes / No								
		Charitable non Govt. hospital/Nursing home.	Medical practitioner with MBBS Degree	Medical practitioner with other degree	Medical practitioner with no degree	Traditional practitioner and faith healer	Medicine Shop	Others	Tap water (Treated/Untreated)	Well water (Covered / Uncovered well)	Hand Pump	Tube wells / Bore well	Spring	River / Canal	Tank / Pond / Lake	Others	
1	2	32	33	34	35	36	37	38	39	40	41	42	43	44	45	46	
723	Valasa	0	0	0	0	0	0	0	Yes	No	Yes	Yes	No	No	Yes	No	
724	Thammadehalli	0	0	0	0	0	0	0	Yes	No	No	Yes	No	No	Yes	No	
725	Amarapuram	0	1	5	5	6	0	0	Yes	No	Yes	Yes	No	No	Yes	No	
726	Halukuru	0	0	0	0	0	0	0	Yes	No	Yes	Yes	No	No	Yes	No	
727	Nidragatta	0	0	0	0	0	0	0	Yes	No	Yes	Yes	No	No	Yes	No	
728	Hemavathi	0	0	0	0	0	0	0	Yes	No	Yes	Yes	No	No	Yes	No	
729	Sivaram	0	0	0	0	0	0	0	Yes	No	Yes	No	No	No	Yes	No	
730	Veerabommana Halli																
731	Basavanahalli	0	0	0	0	0	0	0	Yes	No	Yes	Yes	No	No	No	No	
Total		0	1	5	5	6	0	0	8	0	7	7	0	0	7	0	

**Census of India 2011- Village Directory
Amenities and Land use (As on 2009)**

Name of District : Anantapur

Location Code No.: 0553

Name of Mandal Parishad : Amarapuram

Location Code No.: 1018

Availability of toilet & others Yes / No				Communication and transport facilities (If amenities available code -Yes is given except for Village Pin Code ,If not available within the village , the distance range code viz; a for < 5 Kms, b for 5-10 Kms and c for 10+ kms of nearest place where facility is available is given).								Name of Village		Sl. No.
Community toilet including bath.	Community toilet excluding bath.	Rural sanitary mart or sanitary hardware outlet available near the village.	Community bio- gas or recycle of waste for productive use.	Post office(PO)	Sub post office (SPO)	Post & Telegraph office (P&TO)	Village Pin Code	Telephones (Land lines)	Public call office (PCO)	Mobile phone coverage	Internet cafes/ Common service centre (CSC)			
47	48	49	50	51	52	53	54	55	56	57	58	2	1	
No	No	No	No	Yes	Yes	Yes	515281	Yes	c	Yes	c	Valasa	723	
No	No	No	No	Yes	Yes	Yes	515281	Yes	c	Yes	c	Thammadehalli	724	
No	No	No	No	Yes	a	Yes	515281	Yes	c	Yes	Yes	Amarapuram	725	
No	No	No	No	Yes	Yes	Yes	515281	Yes	c	Yes	b	Halukuru	726	
No	No	No	No	Yes	Yes	Yes	515281	Yes	c	Yes	c	Nidragatta	727	
No	No	No	No	a	Yes	Yes	515281	Yes	c	Yes	b	Hemavathi	728	
No	No	No	No	Yes	Yes	Yes	515281	Yes	c	Yes	b	Sivaram	729	
No	No	No	No	Yes	Yes	Yes	515281	Yes	c	Yes	c	Veerabommana Halli	730	
No	No	No	No	Yes	Yes	Yes	515281	Yes	c	Yes	c	Basavanahalli	731	
0	0	0	0	7	7	8		8	0	8	1			

**Census of India 2011- Village Directory
Amenities and Land use (As on 2009)**

Name of District : Anantapur

Location Code No.: 0553

Name of Mandal Parishad : Amarapuram

Location Code No.: 1018

Sl. No.	Name of Village	Communication and transport facilities (If amenities available code -Yes is given except for Village Pin Code, If not available within the village, the distance range code viz; a for < 5 Kms, b for 5-10 Kms and c for 10+ kms of nearest place where facility is available is given).									
		Private courier facility	Bus service (Public & Private)	Railway stations	Auto/Modified Autos	Taxis and Vans	Tractors	Cycle-pulled rickshaws(Manual & Machine driven)	Carts driven by animals	Sea /River ferry service	
1	2	59	60	61	62	63	64	65	66	67	
723	Valasa	b	Yes	c	Yes	b	c		Yes		
724	Thammadehalli	a	Yes	c	Yes	a	c		Yes		
725	Amarapuram	Yes	Yes	c	Yes	Yes	c		Yes		
726	Halukuru	b	Yes	c	Yes	b	c		Yes		
727	Nidragatta	c	Yes	c	Yes	c	c		Yes		
728	Hemavathi	b	Yes	c	Yes	b	c		Yes		
729	Sivaram	b	Yes	c	Yes	b	c		Yes		
730	Veerabommana Halli										
731	Basavanahalli	c	Yes	c	Yes	c	c		Yes		
Total		1	8	0	8	1	0	0	8	0	

**Census of India 2011- Village Directory
Amenities and Land use (As on 2009)**

Name of District : Anantapur

Location Code No.: 0553

Name of Mandal Parishad : Amarapuram

Location Code No.: 1018

Village connected to highways,village roads, banks & credit societies (If amenities available code -Yes is given, If not available within the village , the distance range code viz; a for < 5 Kms, b for 5-10 Kms and c for 10+ kms of nearest place where facility is available is given).												Name of Village	Sl. No.
68	69	70	71	72	73	74	75	76	77	78	79		
c	b	Yes	Yes	Yes	Yes	Yes		Yes	c	c	b	Valasa	723
c	a	Yes	Yes	Yes	Yes	Yes		Yes	c	c	a	Thammadehalli	724
c	Yes	Yes	Yes	Yes	Yes	Yes		Yes	Yes	Yes	Yes	Amarapuram	725
c	Yes	Yes	Yes	Yes	Yes	Yes		Yes	c	c	b	Halukuru	726
c	b	c	Yes	Yes	Yes	Yes		Yes	c	c	b	Nidragatta	727
c	b	b	Yes	Yes	Yes	Yes		Yes	Yes	Yes	Yes	Hemavathi	728
c	b	b	Yes	Yes	Yes	Yes		Yes	c	c	b	Sivaram	729
c	Yes	Yes	Yes	Yes	Yes	Yes		Yes	c	c	c	Veerabommana Halli	730
c	Yes	Yes	Yes	Yes	Yes	Yes		Yes	c	c	c	Basavanahalli	731
0	3	5	8	8	8	8	0	8	2	2	2		

**Census of India 2011- Village Directory
Amenities and Land use (As on 2009)**

Name of District : Anantapur

Location Code No.: 0553

Name of Mandal Parishad : Amarapuram

Location Code No.: 1018

Sl. No.	Name of Village	Availability of miscellaneous facilities (If amenities available code -Yes is given, If not available within the village, the distance range code viz; a for < 5 Kms, b for 5-10 Kms and c for 10+ kms of nearest place where facility is available is given).									
		Self-Help Group (SHG)	Public distribution system (PDS) shop	Mandis / Regular market	Weekly Haat	Agricultural marketing society	Integrated Child Development Scheme (Nutritional Centres)	Anganwadi Centre (Nutritional Centres)	Others (Nutritional Centres)	ASHA (Accredited Social Health Activist)	Community centre with/without TV
1	2	80	81	82	83	84	85	86	87	88	89
723	Valasa	Yes	Yes	b	b	c	Yes	Yes	Yes	b	b
724	Thammadehalli	Yes	Yes	a	b	c	Yes	Yes	Yes	a	b
725	Amarapuram	Yes	Yes	Yes	Yes	c	Yes	Yes	Yes	Yes	b
726	Halukuru	Yes	Yes	b	b	c	Yes	Yes	Yes	b	b
727	Nidragatta	Yes	Yes	c	c	c	Yes	Yes	Yes	b	b
728	Hemavathi	Yes	Yes	b	Yes	c	Yes	Yes	Yes	Yes	b
729	Sivaram	Yes	Yes	b	b	c	Yes	Yes	Yes	b	c
730	Veerabommana Halli										
731	Basavanahalli	Yes	Yes	c	Yes	c	Yes	Yes	Yes	c	c
Total		8	8	1	3	0	8	8	8	2	0

**Census of India 2011- Village Directory
Amenities and Land use (As on 2009)**

Name of District : Anantapur

Location Code No.: 0553

Name of Mandal Parishad : Amarapuram

Location Code No.: 1018

Availability of miscellaneous facilities (If amenities available code -Yes is given, If not available within the village, the distance range code viz; a for < 5 Kms, b for 5-10 Kms and c for 10+ kms of nearest place where facility is available is given).								Availability of electricity (Yes/No)				Nearest Town		Name of Village	Sl. No.
Sports Field,	Sports Club / Recreation Centre	Cinema / Video Hall	Public Library	Public Reading Room	Newspaper Supply	Assembly Polling station	Birth & Death Registration Office	Power Supply for Domestic Use (ED)	Power Supply for Agricultural Use (EAG)	Power Supply for Commercial Use (EC)	Power Supply for All Uses (EA)	Name	Distance range code i.e. a for <5 Kms, b for 5-10 Kms and c for 10+ kms		
90	91	92	93	94	95	96	97	98	99	100	101	102	103	2	1
c	c	c	b	c	Yes	Yes	Yes	Yes	Yes	Yes	Yes	Hindupur	c	Valasa	723
c	c	c	a	c	Yes	Yes	Yes	Yes	Yes	Yes	Yes	Hindupur	c	Thammadehalli	724
c	c	c	Yes	c	Yes	Yes	Yes	Yes	Yes	Yes	Yes	Hindupur	c	Amarapuram	725
c	c	c	b	c	Yes	Yes	Yes	Yes	Yes	Yes	Yes	Hindupur	c	Halukuru	726
c	c	c	c	c	Yes	Yes	Yes	Yes	Yes	Yes	Yes	Hindupur	c	Nidragatta	727
c	c	b	b	c	Yes	Yes	Yes	Yes	Yes	Yes	Yes	Hindupur	c	Hemavathi	728
c	c	b	b	c	Yes	Yes	Yes	Yes	Yes	Yes	Yes	Hindupur	c	Sivaram	729
c	c	c	c	c	Yes	Yes	Yes	Yes	Yes	Yes	Yes	Hindupur	c	Veerabommana Halli	730
c	c	c	c	c	Yes	Yes	Yes	Yes	Yes	Yes	Yes	Hindupur	c	Basavanahalli	731
0	0	0	1	0	8	8	8	8	8	8	8		0		

**Census of India 2011- Village Directory
Amenities and Land use (As on 2009)**

Name of District : Anantapur

Location Code No.: 0553

Name of Mandal Parishad : Amarapuram

Location Code No.: 1018

Sl. No.	Name of Village	Land Use										
		Area under different types of land use (in hectares rounded up to one decimal place)										
		Forests	Area under Non-agricultural Uses	Barren and Un-cultivable land	Permanent Pastures and Other Grazing Lands	Land Under Miscellaneous Tree Crops etc.	Culturable Waste Land	Fallow lands other than current fallows	Current Fallows	Net Area Sown	Total Irrigated Land Area	Total Un-irrigated Land Area
1	2	104	105	106	107	108	109	110	111	112	113	114
723	Valasa	0	243	378	164	115	161	36	170	1873	296	1783
724	Thammadehalli	0	170	243	163	66	64	28	219	1795	198	1844
725	Amarapuram	0	651	310	59	40	163	22	13	2555	306	2284
726	Halukuru	0	95	113	27	251	154	157	419	1460	235	1801
727	Nidragatta	0	24	8	20	28	106	37	53	1002	149	943
728	Hemavathi	0	263	306	31	382	279	144	356	1971	223	2248
729	Sivaram	0	177	81	87	40	100	50	927	1270	402	1845
730	Veerabommana Halli	0	4	10	6	4	21	1	60	100	8	153
731	Basavanahalli	0	74	141	49	101	79	17	351	1508	167	1709
Total		0	1701	1590	606	1027	1127	492	2568	13534	1984	14610

**Census of India 2011- Village Directory
Amenities and Land use (As on 2009)**

Name of District : Anantapur

Location Code No.: 0553

Name of Mandal Parishad : Amarapuram

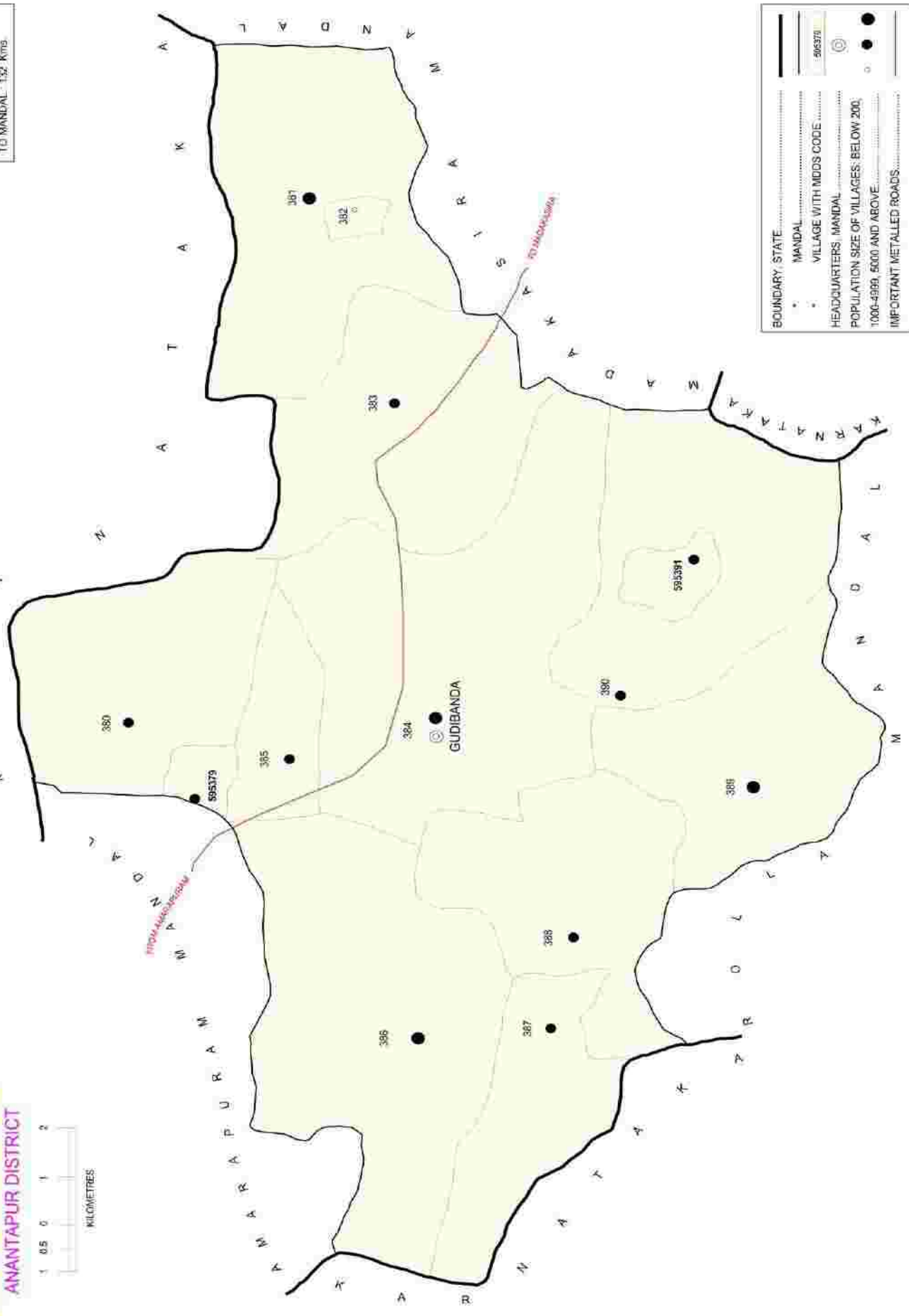
Location Code No.: 1018

Land Use					Name of three most important commodities manufactured			Name of Village	Sl. No.
Area irrigated by source (in hectare).					First	Second	Third		
Canals (C)	Wells/Tube-wells(W/TW)	Tanks/Lakes(T/L)	Water Falls(WF)	Others(O)					
115	116	117	118	119	120	121	122	2	1
0	220	76	0	0				Valasa	723
0	162	36	0	0				Thammadehalli	724
0	202	104	0	0				Amarapuram	725
0	178	57	0	0				Halukuru	726
0	89	60	0	0				Nidragatta	727
0	138	85	0	0				Hemavathi	728
0	150	252	0	0				Sivaram	729
0	8	0	0	0				Veerabommana Halli	730
0	121	0	0	46				Basavanahalli	731
0	1268	670	0	46					

INDIA
 ANDHRA PRADESH
GUDIBANDA MANDAL
 ANANTAPUR DISTRICT



AREA - 242.21 Kms
 POPULATION : 62610
 No. OF TOWNS : NIL
 No. OF VILLAGES : 13
 DISTANCE FROM Dist. H. Qrns
 TO MANDAL - 132 Kms



BOUNDARY STATE
MANDAL
VILLAGE WITH MDS CODE
HEADQUARTERS, MANDAL
POPULATION SIZE OF VILLAGES: BELOW 200
1000-4999, 5000 AND ABOVE
IMPORTANT METALLED ROADS

**ALPHABETICAL LIST OF VILLAGES (MANDAL PARISHAD WISE)
ANANTAPUR DISTRICT**

Sl. No.	Name of Village	2011 Census Location Code No.	2001 Census Location Code No.
1	2	3	4
Name of Mandal Parishad : Gudibanda			
Name of Mandal : Gudibanda (0049)			
1	Chigathurpi	2855305352595385	2822004902639200
2	Gudibanda	2855305352595384	2822004902639100
3	Gunimorubagal	2855305352595387	2822004902639400
4	Karikera	2855305352595380	2822004902638700
5	Kekathi	2855305352595383	2822004902639000
6	Konkallu	2855305352595390	2822004902639700
7	Kumbaranagehalli	2855305352595379	2822004902638600
8	Mandalahalli	2855305352595389	2822004902639600
9	Morubagal	2855305352595386	2822004902639300
10	Muthukur	2855305352595388	2822004902639500
11	Pillenhalli	2855305352595382	2822004902638900
12	Rallahalli	2855305352595381	2822004902638800
13	S.Rayapuram	2855305352595391	2822004902639800

**Census of India 2011- Village Directory
Amenities and Land use (As on 2009)**

Name of District : Anantapur

Location Code No.: 0553

Name of Mandal Parishad : Gudibanda

Location Code No.: 1019

Sl. No.	Name of Village	Location code no.	Total area of the village (in hectares rounded up to one decimal place)	Total population (2011 census)	Number of households (2011 census)	Number of educational amenities available (If not available within the village, the distance range code viz; a for < 5 Kms, b for 5-10 Kms and c for 10+ kms of nearest place where facility is available is given).									
						Pre-Primary school (PP)	Primary school (P)	Middle school (M)	Secondary School (S)	Senior Secondary school (SS)	Degree college of arts science & commerce (ASC)	Engineering college(EC)	Medical college (MC)	Management institute (MI)	Polytechnic (Pt)
1	2	3	4	5	6	7	8	9	10	11	12	13	14	15	16
732	Kumbaranagehalli	595379	163	1700	343	a	1	1	1	a	c	c	c	c	c
733	Karikera	595380	2062	4217	912	b	4	1	a	b	c	c	c	c	c
734	Rallahalli	595381	1828	7081	1603	1	7	1	1	b	c	c	c	c	c
735	Pillenhalli	595382	93	6	1	a	a	a	a	b	c	c	c	c	c
736	Kekathi	595383	1577	4203	927	b	7	1	1	b	c	c	c	c	c
737	Gudibanda	595384	3847	9561	2035	2	18	1	1	1	c	c	c	c	c
738	Chigathurpi	595385	660	1169	268	a	1	1	a	a	c	c	c	c	c
739	Morubagal	595386	3501	7806	1680	b	8	1	1	b	c	c	c	c	c
740	Gunimorubagal	595387	1242	1964	409	c	5	c	c	c	c	c	c	c	c
741	Muthukur	595388	1967	4985	1142	b	8	2	1	b	c	c	c	c	c
742	Mandalahalli	595389	1284	5421	1179	2	5	1	1	b	c	c	c	c	c
743	Konkallu	595390	1458	2988	643	b	4	2	1	b	c	c	c	c	c
744	S.Rayapuram	595391	274	1509	344	b	1	1	b	b	c	c	c	c	c
Total			19956	52610	11486	5	69	13	8	1	0	0	0	0	0

**Census of India 2011- Village Directory
Amenities and Land use (As on 2009)**

Name of District : Anantapur

Location Code No.: 0553

Name of Mandal Parishad : Gudibanda

Location Code No.: 1019

Number of educational amenities available (If not available within the village, the distance range code viz; a for <5 Kms, b for 5-10 Kms and c for 10+ kms of nearest place where facility is available is given).				Number of Medical Amenities available. (If not available within the village, the distance range code viz; a for < 5 Kms, b for 5-10 Kms and c for 10+ kms of nearest place where facility is available is given).										Name of Village	Sl. No.	
Vocational training school /ITI	Non-formal training centre (NFTC)	Special school for disabled (SSD)	Others (specify)	Community health centre (CHC)	Primary health centre (PHC)	Primary health sub centre (PHS)	Maternity and child welfare centre (MCW)	T. B. clinic (TBC)	Hospital-allopathic (HA)	Hospital-alternative medicine (HO)	Dispensary (D)	Veterinary hospital (VH)	Mobile health clinic (MHC)			Family welfare centre (FWC)
17	18	19	20	21	22	23	24	25	26	27	28	29	30	31	2	1
a	c	c		c	a	1	c	c	c	c	1	a	a	c	Kumbaranagehalli	732
b	c	c		c	b	b	c	c	c	c	c	b	b	c	Karikera	733
b	c	c		c	c	1	c	c	c	c	c	c	b	c	Rallahalli	734
b	c	c		c	c	b	c	c	c	c	c	c	b	c	Pillenhalli	735
b	c	c		c	b	1	c	c	c	c	c	1	b	c	Kekathi	736
1	c	c		c	1	1	c	c	c	c	c	c	b	c	Gudibanda	737
a	c	c		c	a	a	c	c	c	c	c	a	a	c	Chigathurpi	738
b	c	c		c	b	1	c	c	c	c	c	1	b	c	Morubagal	739
c	c	c		c	b	b	c	c	c	c	c	b	c	c	Gunimorubagal	740
b	c	c		c	a	1	c	c	c	c	c	a	b	c	Muthukur	741
b	c	c		c	b	1	c	c	c	c	c	b	b	c	Mandalahalli	742
b	c	c		c	b	b	c	c	c	c	c	b	b	c	Konkallu	743
b	c	c		c	b	b	c	c	c	c	c	b	b	c	S.Rayapuram	744
1	0	0	0	0	1	7	0	0	0	0	1	2	0	0		

**Census of India 2011- Village Directory
Amenities and Land use (As on 2009)**

Name of District : Anantapur

Location Code No.: 0553

Name of Mandal Parishad : Gudibanda

Location Code No.: 1019

Sl. No.	Name of Village	Number of Non-Government Medical Amenities available.							Availability of drinking water - Yes / No							
		Charitable non Govt. hospital/Nursing home.	Medical practitioner with MBBS Degree	Medical practitioner with other degree	Medical practitioner with no degree	Traditional practitioner and faith healer	Medicine Shop	Others	Tap water (Treated/Untreated)	Well water (Covered / Uncovered well)	Hand Pump	Tube wells / Bore well	Spring	River / Canal	Tank / Pond / Lake	Others
1	2	32	33	34	35	36	37	38	39	40	41	42	43	44	45	46
732	Kumbaranagehalli	0	0	0	0	0	0	0	Yes	No	Yes	Yes	No	No	No	No
733	Karikera	0	0	0	0	0	0	0	Yes	No	Yes	Yes	No	No	No	Yes
734	Rallahalli	0	0	0	0	0	0	0	Yes	No	Yes	Yes	No	No	No	Yes
735	Pillenhalli	0	0	0	0	0	0	0	Yes	No	No	No	No	No	No	No
736	Kekathi	0	0	0	0	0	0	0	Yes	No	Yes	Yes	No	No	No	Yes
737	Gudibanda	0	0	0	1	0	1	0	Yes	No	Yes	Yes	No	No	No	Yes
738	Chigathurpi	0	0	0	0	0	0	0	Yes	No	Yes	Yes	No	No	No	Yes
739	Morubagal	0	0	0	0	0	0	0	Yes	No	Yes	Yes	No	No	No	Yes
740	Gunimorubagal	0	0	0	0	0	0	0	Yes	No	Yes	Yes	No	No	No	Yes
741	Muthukur	0	0	0	0	0	0	0	Yes	No	Yes	Yes	No	No	No	Yes
742	Mandalahalli	0	0	0	0	0	0	0	Yes	No	Yes	Yes	No	No	No	Yes
743	Konkallu	0	0	0	0	0	0	0	Yes	No	Yes	Yes	No	No	No	Yes
744	S.Rayapuram	0	0	0	0	0	0	0	Yes	No	Yes	Yes	No	No	No	Yes
Total		0	0	0	1	0	1	0	13	0	12	12	0	0	0	11

**Census of India 2011- Village Directory
Amenities and Land use (As on 2009)**

Name of District : Anantapur

Location Code No.: 0553

Name of Mandal Parishad : Gudibanda

Location Code No.: 1019

Availability of toilet & others Yes / No				Communication and transport facilities (If amenities available code -Yes is given except for Village Pin Code ,If not available within the village , the distance range code viz; a for < 5 Kms, b for 5-10 Kms and c for 10+ kms of nearest place where facility is available is given).									Name of Village	Sl. No.
Community toilet including bath.	Community toilet excluding bath.	Rural sanitary mart or sanitary hardware outlet available near the village.	Community bio- gas or recycle of waste for productive use.	Post office(PO)	Sub post office (SPO)	Post & Telegraph office (P&TO)	Village Pin Code	Telephones (Land lines)	Public call office (PCO)	Mobile phone coverage	Internet cafes/ Common service centre (CSC)			
47	48	49	50	51	52	53	54	55	56	57	58	2	1	
No	No	No	No	a	a	Yes	515305	Yes	Yes	Yes	a	Kumbaranagehalli	732	
No	No	No	No	Yes	a	Yes	515305	Yes	Yes	Yes	b	Karikera	733	
No	No	No	No	Yes	a	Yes	515305	Yes	Yes	Yes	c	Rallahalli	734	
No	No	No	No	a	a	Yes	515305	Yes	Yes	Yes	c	Pillenhalli	735	
No	No	No	No	Yes	a	b	515305	Yes	c	Yes	c	Kekathi	736	
No	No	No	No	a	Yes	b	515271	Yes	Yes	Yes	c	Gudibanda	737	
No	No	No	No	a	a	Yes	515271	Yes	Yes	Yes	a	Chigathurpi	738	
No	No	No	No	Yes	a	Yes	515271	Yes	Yes	Yes	b	Morubagal	739	
No	No	No	No	a	Yes	c	515271	Yes	Yes	Yes	b	Gunimorubagal	740	
No	No	No	No	Yes	a	c	515271	a	a	Yes	b	Muthukur	741	
No	No	No	No	Yes	Yes	Yes	515271	Yes	Yes	Yes	b	Mandalahalli	742	
No	No	No	No	a	Yes	c	515271	Yes	Yes	Yes	b	Konkallu	743	
No	No	No	No	a	a	Yes	515271	Yes	Yes	Yes	b	S.Rayapuram	744	
0	0	0	0	6	4	8		12	11	13	0			

**Census of India 2011- Village Directory
Amenities and Land use (As on 2009)**

Name of District : Anantapur

Location Code No.: 0553

Name of Mandal Parishad : Gudibanda

Location Code No.: 1019

Sl. No.	Name of Village	Communication and transport facilities (If amenities available code -Yes is given except for Village Pin Code, If not available within the village, the distance range code viz; a for < 5 Kms, b for 5-10 Kms and c for 10+ kms of nearest place where facility is available is given).									
		Private courier facility	Bus service (Public & Private)	Railway stations	Auto/Modified Autos	Taxis and Vans	Tractors	Cycle-pulled rickshaws(Manual & Machine driven)	Carts driven by animals	Sea /River ferry service	
1	2	59	60	61	62	63	64	65	66	67	
732	Kumbaranagehalli	a	Yes	c	Yes	c	a		Yes		
733	Karikera	b	Yes	c	b	c	b		c		
734	Rallahalli	c	Yes	c	c	c	Yes		Yes		
735	Pillenhalli	c	Yes	c	c	c	Yes		Yes		
736	Kekathi	c	Yes	c	Yes	c	c		Yes		
737	Gudibanda	c	Yes	c	c	c	Yes		Yes		
738	Chigathurpi	a	Yes	c	c	c	a		Yes		
739	Morubagal	b	Yes	c	b	c	b		Yes		
740	Gunimorubagal	b	Yes	c	Yes	c	Yes		Yes		
741	Muthukur	b	Yes	c	c	c	b		Yes		
742	Mandalahalli	b	Yes	c	Yes	c	Yes		Yes		
743	Konkallu	b	Yes	c	b	c	b	Yes	Yes		
744	S.Rayapuram	b	Yes	c	Yes	c	b	Yes	Yes		
Total		0	13	0	5	0	5	2	12	0	

**Census of India 2011- Village Directory
Amenities and Land use (As on 2009)**

Name of District : Anantapur

Location Code No.: 0553

Name of Mandal Parishad : Gudibanda

Location Code No.: 1019

Village connected to highways,village roads, banks & credit societies (If amenities available code -Yes is given, If not available within the village , the distance range code viz; a for < 5 Kms, b for 5-10 Kms and c for 10+ kms of nearest place where facility is available is given).												Name of Village	Sl. No.
Connected to national highway(NH)	Connected to state highway(SH)	Connected to major district road (MDR)	Connected to others district road	Pucca roads	Kutchcha roads	Water bounded macadam(WBM) roads	Navigable waterway (river/canal)(NW)	Footpaths (FP)	Commercial & Co-operative Banks	ATM	Agricultural Credit Societies		
68	69	70	71	72	73	74	75	76	77	78	79	2	1
c	c	a	Yes	Yes	Yes	b		Yes	c	c	a	Kumbaranagehalli	732
c	c	b	Yes	Yes	Yes	Yes		Yes	c	c	b	Karikera	733
c	c	b	Yes	Yes	Yes	Yes		Yes	c	c	c	Rallahalli	734
c	c	b	Yes	Yes	Yes	b		Yes	c	c	c	Pillenhalli	735
c	c	b	Yes	Yes	Yes	Yes		Yes	b	c	Yes	Kekathi	736
c	c	Yes	Yes	Yes	Yes	Yes		Yes	Yes	Yes	Yes	Gudibanda	737
c	c	a	Yes	Yes	Yes	b		Yes	c	c	c	Chigathurpi	738
c	c	b	Yes	Yes	Yes	Yes		Yes	c	c	Yes	Morubagal	739
c	c	Yes	Yes	Yes	Yes	b		Yes	b	c	b	Gunimorubagal	740
c	c	b	Yes	Yes	Yes	Yes		Yes	a	c	c	Muthukur	741
c	c	b	Yes	Yes	Yes	Yes		Yes	c	c	Yes	Mandalahalli	742
c	c	b	Yes	Yes	Yes	Yes		Yes	c	c	b	Konkallu	743
c	c	b	Yes	Yes	Yes	b		Yes	c	c	b	S.Rayapuram	744
0	0	2	13	13	13	8	0	13	1	1	4		

**Census of India 2011- Village Directory
Amenities and Land use (As on 2009)**

Name of District : Anantapur

Location Code No.: 0553

Name of Mandal Parishad : Gudibanda

Location Code No.: 1019

Sl. No.	Name of Village	Availability of miscellaneous facilities (If amenities available code -Yes is given, If not available within the village, the distance range code viz; a for < 5 Kms, b for 5-10 Kms and c for 10+ kms of nearest place where facility is available is given).									
		Self-Help Group (SHG)	Public distribution system (PDS) shop	Mandis / Regular market	Weekly Haat	Agricultural marketing society	Integrated Child Development Scheme (Nutritional Centres)	Anganwadi Centre (Nutritional Centres)	Others (Nutritional Centres)	ASHA (Accredited Social Health Activist)	Community centre with/without TV
1	2	80	81	82	83	84	85	86	87	88	89
732	Kumbaranagehalli	Yes	Yes	a	c	c	Yes	Yes	Yes	Yes	c
733	Karikera	Yes	Yes	b	b	c	Yes	Yes	Yes	Yes	c
734	Rallahalli	Yes	Yes	b	a	c	Yes	Yes	Yes	Yes	c
735	Pillenhalli	Yes	a	b	b	c	Yes	a	Yes	a	c
736	Kekathi	Yes	Yes	b	b	c	Yes	Yes	Yes	Yes	c
737	Gudibanda	Yes	Yes	Yes	Yes	Yes	Yes	Yes	Yes	Yes	c
738	Chigathurpi	Yes	Yes	a	c	c	Yes	Yes	Yes	Yes	c
739	Morubagal	Yes	Yes	b	b	c	Yes	Yes	Yes	Yes	c
740	Gunimorubagal	Yes	Yes	c	b	c	Yes	Yes	Yes	Yes	c
741	Muthukur	Yes	b	b	a	c	Yes	Yes	Yes	Yes	c
742	Mandalahalli	Yes	Yes	b	b	c	Yes	Yes	Yes	Yes	c
743	Konkallu	Yes	Yes	b	b	c	Yes	Yes	Yes	Yes	c
744	S.Rayapuram	Yes	Yes	b	b	c	Yes	Yes	Yes	Yes	c
Total		13	11	1	1	1	13	12	13	12	0

**Census of India 2011- Village Directory
Amenities and Land use (As on 2009)**

Name of District : Anantapur

Location Code No.: 0553

Name of Mandal Parishad : Gudibanda

Location Code No.: 1019

Availability of miscellaneous facilities (If amenities available code -Yes is given, If not available within the village, the distance range code viz; a for < 5 Kms, b for 5-10 Kms and c for 10+ kms of nearest place where facility is available is given).								Availability of electricity (Yes/No)				Nearest Town		Name of Village	Sl. No.
Sports Field,	Sports Club / Recreation Centre	Cinema / Video Hall	Public Library	Public Reading Room	Newspaper Supply	Assembly Polling station	Birth & Death Registration Office	Power Supply for Domestic Use (ED)	Power Supply for Agricultural Use (EAG)	Power Supply for Commercial Use (EC)	Power Supply for All Uses (EA)	Name	Distance range code i.e. a for <5 Kms, b for 5-10 Kms and c for 10+ kms		
90	91	92	93	94	95	96	97	98	99	100	101	102	103	2	1
c	c	a	b	a	Yes	Yes	Yes	Yes	Yes	Yes	Yes	Hindupur	c	Kumbaranagehalli	732
c	c	b	c	b	Yes	Yes	Yes	Yes	Yes	Yes	Yes	Hindupur	c	Karikera	733
c	c	c	c	c	Yes	Yes	Yes	Yes	Yes	Yes	Yes	Hindupur	c	Rallahalli	734
c	c	c	c	c	b	a	a	Yes	Yes	Yes	Yes	Hindupur	c	Pillenhalli	735
c	c	b	b	b	Yes	Yes	Yes	Yes	Yes	Yes	Yes	Hindupur	c	Kekathi	736
c	c	Yes	c	Yes	Yes	Yes	Yes	Yes	Yes	Yes	Yes	Hindupur	c	Gudibanda	737
c	c	a	a	a	Yes	Yes	Yes	Yes	Yes	Yes	Yes	Hindupur	c	Chigathurpi	738
c	c	b	c	b	Yes	Yes	Yes	Yes	Yes	Yes	Yes	Hindupur	c	Morubagal	739
c	c	c	c	b	Yes	Yes	Yes	Yes	Yes	Yes	Yes	Hindupur	c	Gunimorubagal	740
c	c	c	c	a	Yes	Yes	Yes	Yes	Yes	Yes	Yes	Hindupur	c	Muthukur	741
c	c	c	c	b	Yes	Yes	Yes	Yes	Yes	Yes	Yes	Hindupur	c	Mandalahalli	742
c	c	b	c	b	Yes	Yes	Yes	Yes	Yes	Yes	Yes	Hindupur	c	Konkallu	743
c	c	b	c	b	Yes	Yes	Yes	Yes	Yes	Yes	Yes	Hindupur	c	S.Rayapuram	744
0	0	1	0	1	12	12	12	13	13	13	13		0		

**Census of India 2011- Village Directory
Amenities and Land use (As on 2009)**

Name of District : Anantapur

Location Code No.: 0553

Name of Mandal Parishad : Gudibanda

Location Code No.: 1019

Sl. No.	Name of Village	Land Use										
		Area under different types of land use (in hectares rounded up to one decimal place)										
		Forests	Area under Non-agricultural Uses	Barren and Un-cultivable land	Permanent Pastures and Other Grazing Lands	Land Under Miscellaneous Tree Crops etc.	Culturable Waste Land	Fallow lands other than current fallows	Current Fallows	Net Area Sown	Total Irrigated Land Area	Total Un-irrigated Land Area
1	2	104	105	106	107	108	109	110	111	112	113	114
732	Kumbaranagehalli	0	4	0	0.3	0.8	23	18.6	18.7	97.6	54.2	80.7
733	Karikera	0	245.4	27.5	3.1	29.9	70.2	56	310.1	1319.8	84.2	1601.8
734	Rallahalli	867.2	129.1	15	4	4	2.8	33.2	186.8	585.8	60.2	745.6
735	Pillenhalli	0	0	0	0	0	0	0	0	93	1.6	91.4
736	Kekathi	745	71.6	0	0	12.2	35.2	98.4	134.4	480.2	42.1	670.9
737	Gudibanda	346	277.3	0	0	0	218.5	0	648.8	2356.4	117.2	2888
738	Chigathurpi	0	42.7	18.3	0	8.5	3	12.4	386.5	188.5	44.1	543.3
739	Morubagal	0	96	422.1	795.6	24.1	60.1	0	979.4	1123.8	124.2	1978.9
740	Gunimorubagal	2	67.6	66.4	21.9	93.9	21.8	38.8	710.9	218.7	32	936.4
741	Muthukur	0	151.8	154.5	0	6.1	0	21	627.4	1006.2	50.2	1604.5
742	Mandalahalli	669.4	74.7	30.8	2	4	2	2.8	57.2	441.1	49	452.2
743	Konkallu	961.9	89.4	68.1	29.9	6.1	13.1	6.9	50.2	232.3	35.2	254.2
744	S.Rayapuram	0	30	0	0	0	12.1	6.9	50.2	174.8	24.7	207.2
Total		3591.5	1279.6	802.7	856.8	189.6	461.8	295	4160.6	8318.2	718.9	12055

**Census of India 2011- Village Directory
Amenities and Land use (As on 2009)**

Name of District : Anantapur

Location Code No.: 0553

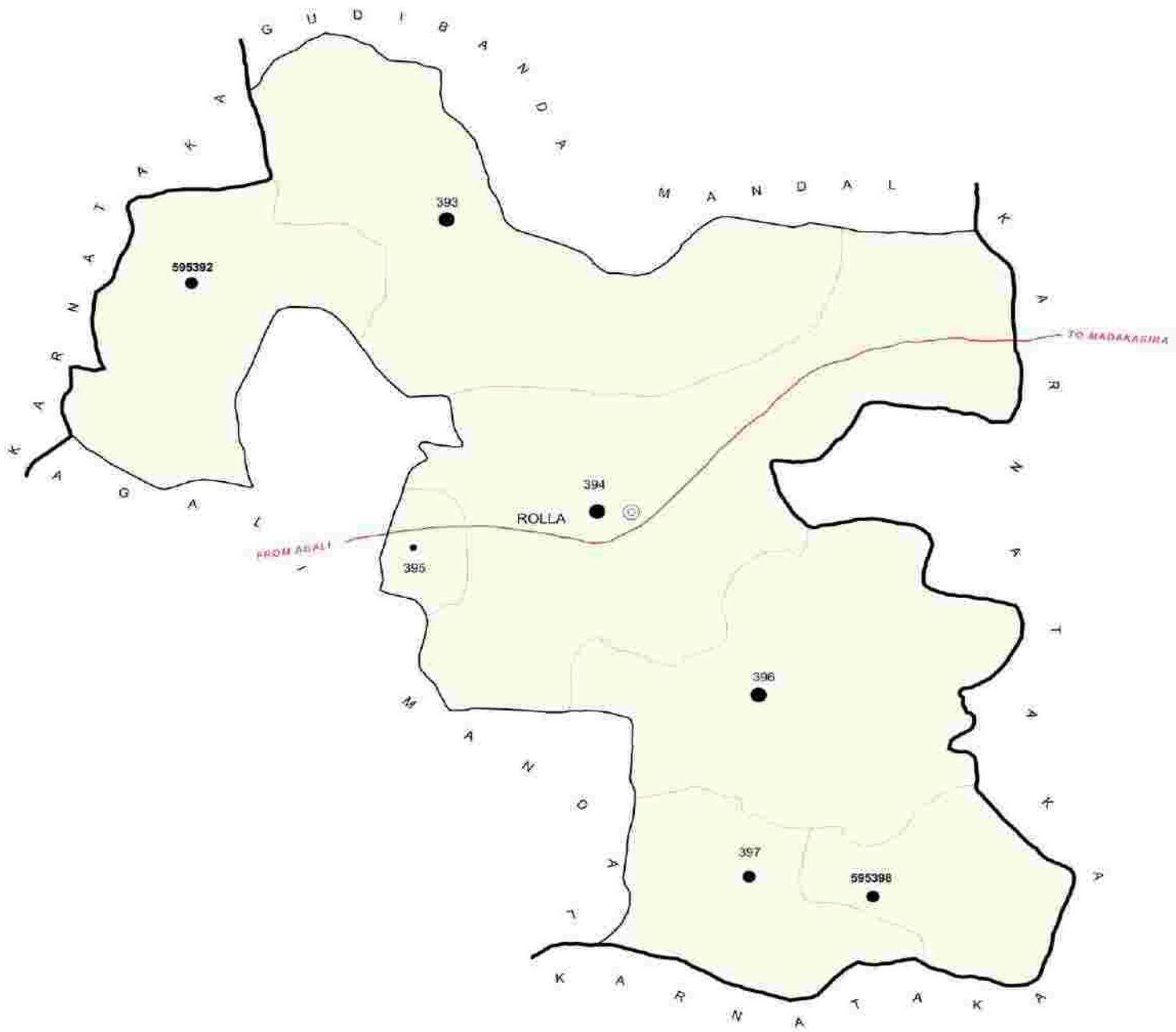

Name of Mandal Parishad : Gudibanda

Location Code No.: 1019

Land Use					Name of three most important commodities manufactured			Name of Village	Sl. No.
Area irrigated by source (in hectare).					First	Second	Third		
Canals (C)	Wells/Tube-wells(W/TW)	Tanks/Lakes(T/L)	Water Falls(WF)	Others(O)					
115	116	117	118	119	120	121	122	2	1
0	54.2	0	0	0				Kumbaranagehalli	732
0	84.2	0	0	0				Karikera	733
60.2	0	0	0	0				Rallahalli	734
0	1.6	0	0	0				Pillenhalli	735
0	42.1	0	0	0				Kekathi	736
0	117.2	0	0	0				Gudibanda	737
0	44.1	0	0	0				Chigathurpi	738
0	124.2	0	0	0				Morubagal	739
0	32	0	0	0				Gunimorubagal	740
0	50.2	0	0	0				Muthukur	741
0	49	0	0	0				Mandalahalli	742
0	35.2	0	0	0				Konkallu	743
0	24.7	0	0	0				S.Rayapuram	744
60.2	658.7	0	0	0					

AREA :162.42 Kms.
 POPULATION : 38964
 No. OF TOWNS : NIL
 No. OF VILLAGES : 7
 DISTANCE FROM Dist. H.Q. to
 TO MANDAL :145 Kms.

INDIA
 ANDHRA PRADESH
ROLLA MANDAL
 ANANTAPUR DISTRICT



BOUNDARY, STATE.....	—————
* MANDAL.....	—————
" VILLAGE WITH MDDS CODE.....	● 595392
HEADQUARTERS, MANDAL.....	⊙
POPULATION SIZE OF VILLAGES: 200-499,	●
1000-4999, 5000 AND ABOVE.....	● ● ●
IMPORTANT METALLED ROADS.....	—————

**ALPHABETICAL LIST OF VILLAGES (MANDAL PARISHAD WISE)
ANANTAPUR DISTRICT**

Sl. No.	Name of Village	2011 Census Location Code No.	2001 Census Location Code No.
1	2	3	4
Name of Mandal Parishad : Rolla			
Name of Mandal : Rolla (0050)			
1	Bommagundanahalli	2855305353595393	2822005002640000
2	Dodderi	2855305353595398	2822005002640500
3	Kaki	2855305353595397	2822005002640400
4	M.Rayapuram	2855305353595392	2822005002639900
5	Ratnagiri	2855305353595396	2822005002640300
6	Rolla	2855305353595394	2822005002640100
7	Tubinakunta	2855305353595395	2822005002640200

**Census of India 2011- Village Directory
Amenities and Land use (As on 2009)**

Name of District : Anantapur

Location Code No.: 0553

Name of Mandal Parishad : Rolla

Location Code No.: 1020

Sl. No.	Name of Village	Location code no.	Total area of the village (in hectares rounded up to one decimal place)	Total population (2011 census)	Number of households (2011 census)	Number of educational amenities available (If not available within the village, the distance range code viz; a for < 5 Kms, b for 5-10 Kms and c for 10+ kms of nearest place where facility is available is given).									
						Pre-Primary school (PP)	Primary school (P)	Middle school (M)	Secondary School (S)	Senior Secondary school (SS)	Degree college of arts science & commerce (ASC)	Engineering college(EC)	Medical college (MC)	Management institute (MI)	Polytechnic (Pt)
1	2	3	4	5	6	7	8	9	10	11	12	13	14	15	16
745	M.Rayapuram	595392	1976	4754	1012	c	9	1	1	c	c	c	c	c	c
746	Bommagundanahalli	595393	2808	7727	1630	b	9	3	1	1	c	c	c	c	c
747	Rolla	595394	3738	11020	2433	3	22	5	3	1	c	c	c	c	c
748	Tubinakunta	595395	284	211	48	b	1	a	b	b	c	c	c	c	c
749	Ratnagiri	595396	2578	8507	1885	b	11	4	1	b	c	c	c	c	c
750	Kaki	595397	1374	3624	838	b	6	1	a	b	c	c	c	c	c
751	Dodderi	595398	1181	4121	959	c	8	1	a	c	c	c	c	c	c
Total			13939	39964	8805	3	66	15	6	2	0	0	0	0	0

**Census of India 2011- Village Directory
Amenities and Land use (As on 2009)**

Name of District : Anantapur

Location Code No.: 0553

Name of Mandal Parishad : Rolla

Location Code No.: 1020

Number of educational amenities available (If not available within the village, the distance range code viz; a for <5 Kms, b for 5-10 Kms and c for 10+ kms of nearest place where facility is available is given).				Number of Medical Amenities available. (If not available within the village, the distance range code viz; a for < 5 Kms, b for 5-10 Kms and c for 10+ kms of nearest place where facility is available is given).										Name of Village	Sl. No.	
Vocational training school /ITI	Non-formal training centre (NFTC)	Special school for disabled (SSD)	Others (specify)	Community health centre (CHC)	Primary health centre (PHC)	Primary health sub centre (PHS)	Maternity and child welfare centre (MCW)	T. B. clinic (TBC)	Hospital-allopathic (HA)	Hospital-alternative medicine (HO)	Dispensary (D)	Veterinary hospital (VH)	Mobile health clinic (MHC)			Family welfare centre (FWC)
17	18	19	20	21	22	23	24	25	26	27	28	29	30	31	2	1
c	c	c		c	c	1	c	c	c	c	1	1	c	c	M.Rayapuram	745
b	c	c		c	b	1	c	c	b	b	c	1	b	b	Bommagundanahalli	746
1	c	c		c	1	1	c	c	1	b	1	1	b	1	Rolla	747
b	c	c		c	b	b	c	c	b	b	c	b	b	b	Tubinakunta	748
b	c	c		c	b	1	c	c	b	b	c	1	b	b	Ratnagiri	749
b	c	c		c	b	1	c	c	b	b	c	1	b	b	Kaki	750
c	c	c		c	c	a	c	c	c	c	c	b	c	c	Dodderi	751
1	0	0	0	0	1	5	0	0	1	0	2	5	0	1		

**Census of India 2011- Village Directory
Amenities and Land use (As on 2009)**

Name of District : Anantapur

Location Code No.: 0553

Name of Mandal Parishad : Rolla

Location Code No.: 1020

Sl. No.	Name of Village	Number of Non-Government Medical Amenities available.							Availability of drinking water - Yes / No							
		Charitable non Govt. hospital/Nursing home.	Medical practitioner with MBBS Degree	Medical practitioner with other degree	Medical practitioner with no degree	Traditional practitioner and faith healer	Medicine Shop	Others	Tap water (Treated/Untreated)	Well water (Covered / Uncovered well)	Hand Pump	Tube wells / Bore well	Spring	River / Canal	Tank / Pond / Lake	Others
1	2	32	33	34	35	36	37	38	39	40	41	42	43	44	45	46
745	M.Rayapuram	0	0	0	0	0	0	0	Yes	No	Yes	No	No	No	No	No
746	Bommagundanahalli	0	0	0	0	0	0	0	Yes	No	Yes	No	No	No	No	No
747	Rolla	0	0	3	5	0	5	0	Yes	No	Yes	No	No	No	No	No
748	Tubinakunta	0	0	0	0	0	0	0	Yes	No	Yes	No	No	No	No	No
749	Ratnagiri	0	0	0	4	0	0	0	Yes	No	Yes	No	No	No	No	No
750	Kaki	0	0	0	0	0	0	0	Yes	No	Yes	No	No	No	No	No
751	Dodderi	0	0	0	1	0	0	0	Yes	No	Yes	No	No	No	No	No
Total		0	0	3	10	0	5	0	7	0	7	0	0	0	0	0

**Census of India 2011- Village Directory
Amenities and Land use (As on 2009)**

Name of District : Anantapur

Location Code No.: 0553

Name of Mandal Parishad : Rolla

Location Code No.: 1020

Availability of toilet & others Yes / No				Communication and transport facilities (If amenities available code -Yes is given except for Village Pin Code ,If not available within the village , the distance range code viz; a for < 5 Kms, b for 5-10 Kms and c for 10+ kms of nearest place where facility is available is given).									Name of Village	Sl. No.
Community toilet including bath.	Community toilet excluding bath.	Rural sanitary mart or sanitary hardware outlet available near the village.	Community bio- gas or recycle of waste for productive use.	Post office(PO)	Sub post office (SPO)	Post & Telegraph office (P&TO)	Village Pin Code	Telephones (Land lines)	Public call office (PCO)	Mobile phone coverage	Internet cafes/ Common service centre (CSC)			
47	48	49	50	51	52	53	54	55	56	57	58	2	1	
No	No	No	No	Yes	a	c	515271	c	Yes	Yes	c	M.Rayapuram	745	
No	No	No	No	Yes	a	b	515271	b	Yes	Yes	b	Bommagundahalli	746	
No	No	No	No	Yes	Yes	Yes	515321	Yes	Yes	Yes	Yes	Rolla	747	
No	No	No	No	a	b	b	515321	b	b	Yes	b	Tubinakunta	748	
No	No	No	No	Yes	b	b	515321	Yes	b	Yes	b	Ratnagiri	749	
No	No	No	No	Yes	a	b	515321	b	Yes	Yes	b	Kaki	750	
No	No	No	No	Yes	b	c	515321	c	Yes	Yes	c	Dodderi	751	
0	0	0	0	6	1	1		2	5	7	1			

**Census of India 2011- Village Directory
Amenities and Land use (As on 2009)**

Name of District : Anantapur

Location Code No.: 0553

Name of Mandal Parishad : Rolla

Location Code No.: 1020

Sl. No.	Name of Village	Communication and transport facilities (If amenities available code -Yes is given except for Village Pin Code, If not available within the village, the distance range code viz; a for < 5 Kms, b for 5-10 Kms and c for 10+ kms of nearest place where facility is available is given).									
		Private courier facility	Bus service (Public & Private)	Railway stations	Auto/Modified Autos	Taxis and Vans	Tractors	Cycle-pulled rickshaws(Manual & Machine driven)	Carts driven by animals	Sea /River ferry service	
1	2	59	60	61	62	63	64	65	66	67	
745	M.Rayapuram	c	Yes	c	c	b	Yes		Yes		
746	Bommagundanahalli	b	Yes	c	Yes	c	Yes		Yes		
747	Rolla	Yes	Yes	c	Yes	Yes	Yes		Yes		
748	Tubinakunta	b	Yes	c	b	c	Yes		Yes		
749	Ratnagiri	b	Yes	c	b	c	Yes		Yes		
750	Kaki	b	Yes	c	b	c	Yes		Yes		
751	Dodderi	c	Yes	c	Yes	c	Yes		Yes		
Total		1	7	0	3	1	7	0	7	0	

**Census of India 2011- Village Directory
Amenities and Land use (As on 2009)**

Name of District : Anantapur

Location Code No.: 0553

Name of Mandal Parishad : Rolla

Location Code No.: 1020

Village connected to highways,village roads, banks & credit societies (If amenities available code -Yes is given, If not available within the village , the distance range code viz; a for < 5 Kms, b for 5-10 Kms and c for 10+ kms of nearest place where facility is available is given).												Name of Village	Sl. No.
68	69	70	71	72	73	74	75	76	77	78	79		
c	c	Yes	Yes	Yes	Yes	Yes		Yes	c	c	c	M.Rayapuram	745
c	c	b	Yes	Yes	Yes	Yes		Yes	c	c	c	Bommagundanahalli	746
c	c	Yes	Yes	Yes	Yes	Yes		Yes	Yes	Yes	Yes	Rolla	747
c	c	Yes	Yes	b	Yes	b		Yes	c	c	b	Tubinakunta	748
c	c	b	Yes	Yes	Yes	Yes		Yes	c	c	b	Ratnagiri	749
c	c	b	Yes	Yes	Yes	Yes		Yes	c	c	b	Kaki	750
c	c	c	Yes	Yes	Yes	Yes		Yes	c	c	c	Dodderi	751
0	0	3	7	6	7	6	0	7	1	1	1		

**Census of India 2011- Village Directory
Amenities and Land use (As on 2009)**

Name of District : Anantapur

Location Code No.: 0553

Name of Mandal Parishad : Rolla

Location Code No.: 1020

Sl. No.	Name of Village	Availability of miscellaneous facilities (If amenities available code -Yes is given, If not available within the village, the distance range code viz; a for < 5 Kms, b for 5-10 Kms and c for 10+ kms of nearest place where facility is available is given).									
		Self-Help Group (SHG)	Public distribution system (PDS) shop	Mandis / Regular market	Weekly Haat	Agricultural marketing society	Integrated Child Development Scheme (Nutritional Centres)	Anganwadi Centre (Nutritional Centres)	Others (Nutritional Centres)	ASHA (Accredited Social Health Activist)	Community centre with/without TV
1	2	80	81	82	83	84	85	86	87	88	89
745	M.Rayapuram	Yes	Yes	c	b	c	Yes	Yes	Yes	Yes	Yes
746	Bommagundanahalli	Yes	Yes	b	a	c	Yes	Yes	Yes	Yes	Yes
747	Rolla	Yes	Yes	Yes	Yes	c	Yes	Yes	Yes	Yes	Yes
748	Tubinakunta	Yes	a	b	b	c	Yes	Yes	Yes	Yes	b
749	Ratnagiri	Yes	Yes	b	b	c	Yes	Yes	Yes	b	Yes
750	Kaki	Yes	Yes	b	c	c	Yes	Yes	Yes	Yes	Yes
751	Dodderi	Yes	Yes	c	b	c	Yes	Yes	Yes	Yes	Yes
Total		7	6	1	1	0	7	7	7	6	6

**Census of India 2011- Village Directory
Amenities and Land use (As on 2009)**

Name of District : Anantapur

Location Code No.: 0553

Name of Mandal Parishad : Rolla

Location Code No.: 1020

Availability of miscellaneous facilities (If amenities available code -Yes is given, If not available within the village, the distance range code viz; a for < 5 Kms, b for 5-10 Kms and c for 10+ kms of nearest place where facility is available is given).								Availability of electricity (Yes/No)				Nearest Town		Name of Village	Sl. No.
Sports Field,	Sports Club / Recreation Centre	Cinema / Video Hall	Public Library	Public Reading Room	Newspaper Supply	Assembly Polling station	Birth & Death Registration Office	Power Supply for Domestic Use (ED)	Power Supply for Agricultural Use (EAG)	Power Supply for Commercial Use (EC)	Power Supply for All Uses (EA)	Name	Distance range code i.e. a for <5 Kms, b for 5-10 Kms and c for 10+ kms		
90	91	92	93	94	95	96	97	98	99	100	101	102	103	2	1
c	c	c	c	c	Yes	Yes	Yes	Yes	Yes	Yes	Yes	Dharmavaram	c	M.Rayapuram	745
b	c	b	b	b	Yes	Yes	Yes	Yes	Yes	Yes	Yes	Dharmavaram	c	Bommagundanahalli	746
c	c	Yes	Yes	b	Yes	Yes	Yes	Yes	Yes	Yes	Yes	Hindupur	c	Rolla	747
c	c	b	b	b	Yes	b	b	Yes	Yes	Yes	Yes	Hindupur	c	Tubinakunta	748
Yes	c	b	Yes	b	Yes	Yes	Yes	Yes	Yes	Yes	Yes	Hindupur	c	Ratnagiri	749
c	c	a	b	b	Yes	Yes	Yes	Yes	Yes	Yes	Yes	Dharmavaram	c	Kaki	750
c	c	b	c	c	Yes	Yes	Yes	Yes	Yes	Yes	Yes	Dharmavaram	c	Dodderi	751
1	0	1	2	0	7	6	6	7	7	7	7		0		

**Census of India 2011- Village Directory
Amenities and Land use (As on 2009)**

Name of District : Anantapur

Location Code No.: 0553

Name of Mandal Parishad : Rolla

Location Code No.: 1020

Sl. No.	Name of Village	Land Use										
		Area under different types of land use (in hectares rounded up to one decimal place)										
		Forests	Area under Non-agricultural Uses	Barren and Un-cultivable land	Permanent Pastures and Other Grazing Lands	Land Under Miscellaneous Tree Crops etc.	Culturable Waste Land	Fallow lands other than current fallows	Current Fallows	Net Area Sown	Total Irrigated Land Area	Total Un-irrigated Land Area
1	2	104	105	106	107	108	109	110	111	112	113	114
745	M.Rayapuram	0	375.4	13.1	0	0	2.2	0	3.2	1582.1	211.2	1374
746	Bommagundanahalli	822	67.4	0	0	2	12	0	2	1902.6	567	1337.6
747	Rolla	1066	379.3	0	0	0	339.7	333	30.8	1589.2	332	1621
748	Tubinakunta	0	0	60	0	0	6	42	38	138	42	176
749	Ratnagiri	468	223	0	2	47	133	175	4	1526	179	1526
750	Kaki	0	121	107	0	0	0	169	32.6	944.4	169.7	976.3
751	Dodderi	0	46.1	44.2	0	0	49.5	0	14.2	1027	145.2	896
Total		2356	1212.2	224.3	2	49	542.4	719	124.8	8709.3	1646.1	7906.9

**Census of India 2011- Village Directory
Amenities and Land use (As on 2009)**

Name of District : Anantapur

Location Code No.: 0553

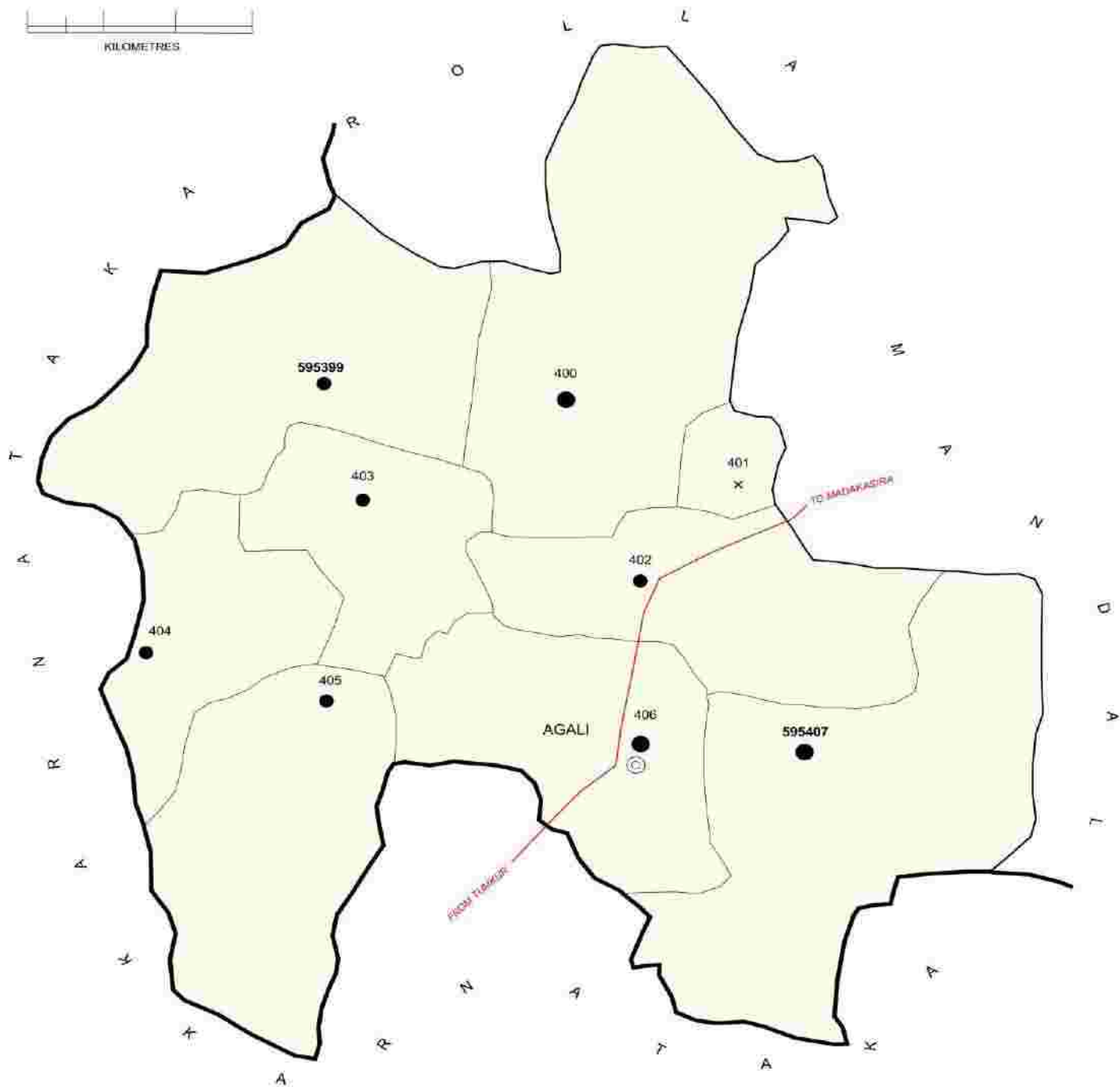
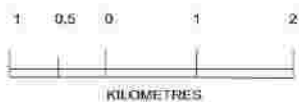
Name of Mandal Parishad : Rolla

Location Code No.: 1020

Land Use					Name of three most important commodities manufactured			Name of Village	Sl. No.
Area irrigated by source (in hectare).					First	Second	Third		
Canals (C)	Wells/Tube-wells(W/TW)	Tanks/Lakes(T/L)	Water Falls(WF)	Others(O)					
115	116	117	118	119	120	121	122	2	1
0	211.2	0	0	0				M.Rayapuram	745
0	567	0	0	0				Bommagundanahalli	746
0	332	0	0	0				Rolla	747
0	42	0	0	0				Tubinakunta	748
0	179	0	0	0				Ratnagiri	749
0	169.7	0	0	0				Kaki	750
0	145.2	0	0	0				Dodderi	751
0	1646.1	0	0	0					

INDIA
 ANDHRA PRADESH
 AGALI MANDAL
 ANANTAPUR DISTRICT

AREA : 123.36 Kms.
 POPULATION : 36253
 No. OF TOWNS : NIL
 No. OF VILLAGES : 9
 DISTANCE FROM Dist. H.Qrts.
 TO MANDAL : 155 Kms.



BOUNDARY, STATE	—————
MANDAL	—————
VILLAGE WITH MDDS CODE	●
HEADQUARTERS, MANDAL	⊙
POPULATION SIZE OF VILLAGES: ,1000-4999, 5000 AND ABOVE	● ●
UNINHABITED VIKKAGES WITH MDDS CODE	×
IMPORTANT METALLED ROADS	—————

595399

× 595401

**ALPHABETICAL LIST OF VILLAGES (MANDAL PARISHAD WISE)
ANANTAPUR DISTRICT**

Sl. No.	Name of Village	2011 Census Location Code No.	2001 Census Location Code No.
1	2	3	4
Name of Mandal Parishad : Agali			
Name of Mandal : Agali (0051)			
1	Agali	2855305354595406	2822005102641300
2	Akkagaladevarahalli	2855305354595401	2822005102640800
3	Hulikeradevarahalli	2855305354595405	2822005102641200
4	Inagalore	2855305354595400	2822005102640700
5	Kodihalli	2855305354595407	2822005102641400
6	Madhudi	2855305354595403	2822005102641000
7	Narasambudi	2855305354595402	2822005102640900
8	P. Byadigera	2855305354595404	2822005102641100
9	Ravudi	2855305354595399	2822005102640600

**Census of India 2011- Village Directory
Amenities and Land use (As on 2009)**

Name of District : Anantapur

Location Code No.: 0553

Name of Mandal Parishad : Agali

Location Code No.: 1021

Sl. No.	Name of Village	Location code no.	Total area of the village (in hectares rounded up to one decimal place)	Total population (2011 census)	Number of households (2011 census)	Number of educational amenities available (If not available within the village, the distance range code viz; a for < 5 Kms, b for 5-10 Kms and c for 10+ kms of nearest place where facility is available is given).									
						Pre-Primary school (PP)	Primary school (P)	Middle school (M)	Secondary School (S)	Senior Secondary school (SS)	Degree college of arts science & commerce (ASC)	Engineering college(EC)	Medical college (MC)	Management institute (MI)	Polytechnic (Pt)
1	2	3	4	5	6	7	8	9	10	11	12	13	14	15	16
752	Ravudi	595399	1737	3880	834	b	7	1	a	b	b	c	c	c	c
753	Inagalore	595400	2263	6001	1289	b	9	3	1	b	b	c	c	c	c
754	Akkagaladevarahalli	595401	195	0	0										
755	Narasambudi	595402	1253	3852	902	1	5	2	a	a	a	c	c	c	c
756	Madhudi	595403	843	3586	761	a	3	1	1	b	b	c	c	c	c
757	P. Byadigera	595404	885	2921	638	b	4	1	1	b	b	c	c	c	c
758	Hulikeradevarahalli	595405	1534	1936	430	b	4	1	a	b	b	c	c	c	c
759	Agali	595406	1388	7616	1664	2	8	2	1	1	1	c	c	c	c
760	Kodihalli	595407	2244	6461	1445	a	9	3	1	a	a	c	c	c	c
Total			12342	36253	7963	3	49	14	5	1	1	0	0	0	0

**Census of India 2011- Village Directory
Amenities and Land use (As on 2009)**

Name of District : Anantapur

Location Code No.: 0553

Name of Mandal Parishad : Agali

Location Code No.: 1021

Number of educational amenities available (If not available within the village, the distance range code viz; a for <5 Kms, b for 5-10 Kms and c for 10+ kms of nearest place where facility is available is given).				Number of Medical Amenities available. (If not available within the village, the distance range code viz; a for < 5 Kms, b for 5-10 Kms and c for 10+ kms of nearest place where facility is available is given).										Name of Village	Sl. No.	
Vocational training school /ITI	Non-formal training centre (NFTC)	Special school for disabled (SSD)	Others (specify)	Community health centre (CHC)	Primary health centre (PHC)	Primary health sub centre (PHS)	Maternity and child welfare centre (MCW)	T. B. clinic (TBC)	Hospital-allopathic (HA)	Hospital-alternative medicine (HO)	Dispensary (D)	Veterinary hospital (VH)	Mobile health clinic (MHC)			Family welfare centre (FWC)
17	18	19	20	21	22	23	24	25	26	27	28	29	30	31	2	1
b	c	c		c	b	b	c	c	c	c	c	1	b	c	Ravudi	752
b	c	c		c	b	1	c	c	b	b	c	1	1	1	Inagalore	753
															Akkagaladevarahalli	754
a	c	c		c	a	1	c	c	c	c	c	a	a	c	Narasambudi	755
b	c	c		c	b	1	c	c	b	b	1	1	b	b	Madhudi	756
b	c	c		c	b	1	c	c	c	c	c	1	b	c	P. Byadigera	757
b	c	c		c	b	b	c	c	c	c	c	b	b	c	Hulikeradevarahalli	758
1	c	c		c	1	1	c	c	c	c	c	1	1	c	Agali	759
a	c	c		c	a	1	c	c	c	c	c	a	a	c	Kodihalli	760
1	0	0	0	0	1	6	0	0	0	0	1	5	2	1		

**Census of India 2011- Village Directory
Amenities and Land use (As on 2009)**

Name of District : Anantapur

Location Code No.: 0553

Name of Mandal Parishad : Agali

Location Code No.: 1021

Sl. No.	Name of Village	Number of Non-Government Medical Amenities available.							Availability of drinking water - Yes / No							
		Charitable non Govt. hospital/Nursing home.	Medical practitioner with MBBS Degree	Medical practitioner with other degree	Medical practitioner with no degree	Traditional practitioner and faith healer	Medicine Shop	Others	Tap water (Treated/Untreated)	Well water (Covered / Uncovered well)	Hand Pump	Tube wells / Bore well	Spring	River / Canal	Tank / Pond / Lake	Others
1	2	32	33	34	35	36	37	38	39	40	41	42	43	44	45	46
752	Ravudi	0	0	0	0	0	0	0	Yes	No	Yes	No	No	No	No	No
753	Inalore	0	0	0	0	0	0	0	Yes	No	Yes	No	No	No	No	No
754	Akkagaladevarahalli															
755	Narasambudi	0	0	0	0	0	0	0	Yes	No	Yes	No	No	No	No	No
756	Madhudi	0	0	3	0	0	1	0	Yes	No	Yes	No	No	No	No	No
757	P. Byadigera	0	0	2	2	0	1	0	Yes	No	Yes	No	No	No	No	No
758	Hulikeradevarahalli	0	0	0	0	0	0	0	Yes	No	Yes	No	No	No	No	No
759	Agali	0	0	3	4	0	0	0	Yes	No	Yes	No	No	No	No	No
760	Kodihalli	0	0	0	0	0	0	0	Yes	No	Yes	No	No	No	No	No
Total		0	0	8	6	0	2	0	8	0	8	0	0	0	0	0

**Census of India 2011- Village Directory
Amenities and Land use (As on 2009)**

Name of District : Anantapur

Location Code No.: 0553

Name of Mandal Parishad : Agali

Location Code No.: 1021

Availability of toilet & others Yes / No				Communication and transport facilities (If amenities available code -Yes is given except for Village Pin Code ,If not available within the village , the distance range code viz; a for < 5 Kms, b for 5-10 Kms and c for 10+ kms of nearest place where facility is available is given).									Name of Village	Sl. No.
Community toilet including bath.	Community toilet excluding bath.	Rural sanitary mart or sanitary hardware outlet available near the village.	Community bio- gas or recycle of waste for productive use.	Post office(PO)	Sub post office (SPO)	Post & Telegraph office (P&TO)	Village Pin Code	Telephones (Land lines)	Public call office (PCO)	Mobile phone coverage	Internet cafes/ Common service centre (CSC)			
47	48	49	50	51	52	53	54	55	56	57	58	2	1	
No	No	No	No	Yes	a	b	515311	a	Yes	Yes	b	Ravudi	752	
No	No	No	No	Yes	b	b	515311	Yes	Yes	Yes	b	Inalore	753	
												Akkagaladevarahalli	754	
No	No	No	No	Yes	a	a	515311	Yes	Yes	Yes	a	Narasambudi	755	
No	No	No	No	Yes	b	b	515311	Yes	Yes	Yes	b	Madhudi	756	
No	No	No	No	Yes	a	b	515311	Yes	Yes	Yes	b	P. Byadigera	757	
No	No	No	No	Yes	b	b	515311	Yes	Yes	Yes	b	Hulikeradevarahalli	758	
No	No	No	No	Yes	Yes	Yes	515311	Yes	Yes	Yes	Yes	Agali	759	
No	No	No	No	Yes	a	a	515311	Yes	Yes	Yes	a	Kodihalli	760	
0	0	0	0	8	1	1		7	8	8	1			

**Census of India 2011- Village Directory
Amenities and Land use (As on 2009)**

Name of District : Anantapur

Location Code No.: 0553

Name of Mandal Parishad : Agali

Location Code No.: 1021

Sl. No.	Name of Village	Communication and transport facilities (If amenities available code -Yes is given except for Village Pin Code, If not available within the village, the distance range code viz; a for < 5 Kms, b for 5-10 Kms and c for 10+ kms of nearest place where facility is available is given).									
		Private courier facility	Bus service (Public & Private)	Railway stations	Auto/Modified Autos	Taxis and Vans	Tractors	Cycle-pulled rickshaws(Manual & Machine driven)	Carts driven by animals	Sea /River ferry service	
1	2	59	60	61	62	63	64	65	66	67	
752	Ravudi	b	Yes	c	Yes	c	Yes		Yes		
753	Inalore	b	Yes	c	Yes	c	Yes		Yes		
754	Akkagaladevarahalli										
755	Narasambudi	a	Yes	c	Yes	c	Yes		Yes		
756	Madhudi	b	Yes	c	Yes	c	Yes		Yes		
757	P. Byadigera	b	Yes	c	Yes	c	Yes		Yes		
758	Hulikeradevarahalli	b	Yes	c	Yes	c	Yes		Yes		
759	Agali	Yes	Yes	c	Yes	c	Yes		Yes		
760	Kodihalli	a	a	c	Yes	c	Yes		Yes		
Total		1	7	0	8	0	8	0	8	0	

**Census of India 2011- Village Directory
Amenities and Land use (As on 2009)**

Name of District : Anantapur

Location Code No.: 0553

Name of Mandal Parishad : Agali

Location Code No.: 1021

Village connected to highways,village roads, banks & credit societies (If amenities available code -Yes is given, If not available within the village , the distance range code viz; a for < 5 Kms, b for 5-10 Kms and c for 10+ kms of nearest place where facility is available is given).												Name of Village	Sl. No.
Connected to national highway(NH)	Connected to state highway(SH)	Connected to major district road (MDR)	Connected to others district road	Pucca roads	Kutchcha roads	Water bounded macadam(WBM) roads	Navigable waterway (river/canal)(NW)	Footpaths (FP)	Commercial & Co-operative Banks	ATM	Agricultural Credit Societies		
68	69	70	71	72	73	74	75	76	77	78	79	2	1
c	b	Yes	Yes	Yes	Yes	Yes		Yes	c	c	b	Ravudi	752
c	b	Yes	Yes	Yes	Yes	Yes		Yes	c	c	b	Inagalore	753
												Akkagaladevarahalli	754
c	a	Yes	Yes	Yes	Yes	Yes		Yes	a	a	a	Narasambudi	755
c	b	Yes	Yes	Yes	Yes	Yes		Yes	c	c	b	Madhudi	756
c	b	Yes	Yes	Yes	Yes	Yes		Yes	c	c	Yes	P. Byadigera	757
c	b	Yes	Yes	Yes	Yes	Yes		Yes	c	c	b	Hulikeradevarahalli	758
c	Yes	Yes	Yes	Yes	Yes	Yes		Yes	Yes	Yes	Yes	Agali	759
c	a	Yes	Yes	Yes	Yes	Yes		Yes	c	c	Yes	Kodihalli	760
0	1	8	8	8	8	8	0	8	1	1	3		

**Census of India 2011- Village Directory
Amenities and Land use (As on 2009)**

Name of District : Anantapur

Location Code No.: 0553

Name of Mandal Parishad : Agali

Location Code No.: 1021

Sl. No.	Name of Village	Availability of miscellaneous facilities (If amenities available code -Yes is given, If not available within the village, the distance range code viz; a for < 5 Kms, b for 5-10 Kms and c for 10+ kms of nearest place where facility is available is given).									
		Self-Help Group (SHG)	Public distribution system (PDS) shop	Mandis / Regular market	Weekly Haat	Agricultural marketing society	Integrated Child Development Scheme (Nutritional Centres)	Anganwadi Centre (Nutritional Centres)	Others (Nutritional Centres)	ASHA (Accredited Social Health Activist)	Community centre with/without TV
1	2	80	81	82	83	84	85	86	87	88	89
752	Ravudi	Yes	Yes	b	b	c	Yes	Yes	Yes	Yes	Yes
753	Inagalore	Yes	Yes	b	b	c	Yes	Yes	Yes	Yes	Yes
754	Akkagaladevarahalli										
755	Narasambudi	Yes	Yes	a	a	c	Yes	Yes	Yes	Yes	Yes
756	Madhudi	Yes	Yes	b	b	c	Yes	Yes	Yes	Yes	Yes
757	P. Byadigera	Yes	Yes	b	a	c	Yes	Yes	Yes	Yes	Yes
758	Hulikeradevarahalli	Yes	Yes	b	b	c	Yes	Yes	Yes	Yes	Yes
759	Agali	Yes	Yes	Yes	Yes	c	Yes	Yes	Yes	Yes	Yes
760	Kodihalli	Yes	Yes	a	b	c	Yes	Yes	Yes	Yes	Yes
Total		8	8	1	1	0	8	8	8	8	8

**Census of India 2011- Village Directory
Amenities and Land use (As on 2009)**

Name of District : Anantapur

Location Code No.: 0553

Name of Mandal Parishad : Agali

Location Code No.: 1021

Availability of miscellaneous facilities (If amenities available code -Yes is given, If not available within the village, the distance range code viz; a for < 5 Kms, b for 5-10 Kms and c for 10+ kms of nearest place where facility is available is given).								Availability of electricity (Yes/No)				Nearest Town		Name of Village	Sl. No.
Sports Field,	Sports Club / Recreation Centre	Cinema / Video Hall	Public Library	Public Reading Room	Newspaper Supply	Assembly Polling station	Birth & Death Registration Office	Power Supply for Domestic Use (ED)	Power Supply for Agricultural Use (EAG)	Power Supply for Commercial Use (EC)	Power Supply for All Uses (EA)	Name	Distance range code i.e. a for <5 Kms, b for 5-10 Kms and c for 10+ kms		
90	91	92	93	94	95	96	97	98	99	100	101	102	103	2	1
b	c	b	b	b	Yes	Yes	Yes	Yes	Yes	Yes	Yes	Dharmavaram	c	Ravudi	752
b	c	b	b	Yes	Yes	Yes	Yes	Yes	Yes	Yes	Yes	Kadiri	c	Inagalore	753
												Dharmavaram	c	Akkagaladevarahalli	754
a	c	a	a	c	Yes	Yes	Yes	Yes	Yes	Yes	Yes	Kadiri	c	Narasambudi	755
b	c	b	b	b	Yes	Yes	Yes	Yes	Yes	Yes	Yes	Kadiri	c	Madhudi	756
b	c	b	b	c	Yes	Yes	Yes	Yes	Yes	Yes	Yes	Kadiri	c	P. Byadigera	757
b	c	a	a	a	Yes	Yes	Yes	Yes	Yes	Yes	Yes	Kadiri	c	Hulikeradevarahalli	758
Yes	c	Yes	Yes	c	Yes	Yes	Yes	Yes	Yes	Yes	Yes	Kadiri	c	Agali	759
a	c	a	a	c	Yes	Yes	Yes	Yes	Yes	Yes	Yes	Kadiri	c	Kodihalli	760
1	0	1	1	1	8	8	8	8	8	8	8		0		

**Census of India 2011- Village Directory
Amenities and Land use (As on 2009)**

Name of District : Anantapur

Location Code No.: 0553

Name of Mandal Parishad : Agali

Location Code No.: 1021

Sl. No.	Name of Village	Land Use										
		Area under different types of land use (in hectares rounded up to one decimal place)										
		Forests	Area under Non-agricultural Uses	Barren and Un-cultivable land	Permanent Pastures and Other Grazing Lands	Land Under Miscellaneous Tree Crops etc.	Culturable Waste Land	Fallow lands other than current fallows	Current Fallows	Net Area Sown	Total Irrigated Land Area	Total Un-irrigated Land Area
1	2	104	105	106	107	108	109	110	111	112	113	114
752	Ravudi	0	0	273.8	0	26.2	0	35.2	85.2	1316.6	506.6	930.5
753	Inagalore	0	224.9	0	0	14.7	0	0	52.2	1971.2	382.6	1640.9
754	Akkagaladevarahalli	0	16.5	0	0	0	0	0	10.2	168.3	48.4	130.1
755	Narasambudi	0	100.3	0	0	5.3	0	0	52.3	1095.1	246.2	901.2
756	Madhudi	0	205.1	0	0	32.2	0	4.2	150.3	451.2	136.3	469.4
757	P. Byadigera	0	162	0	0	15.2	0	40.2	60.3	607.2	124.8	583
758	Hulikeradevarahalli	0	170.5	0	0	13.2	0	16.6	16	1317.7	119.2	1231.1
759	Agali	0	276.5	0	0	52	0	0	0	1059.5	280	779.5
760	Kodihalli	0	420.3	0	0	0	0	9.2	97.3	1717.2	385.5	1438.2
Total		0	1576.1	273.8	0	158.8	0	105.4	523.8	9704	2229.6	8103.9

**Census of India 2011- Village Directory
Amenities and Land use (As on 2009)**

Name of District : Anantapur

Location Code No.: 0553

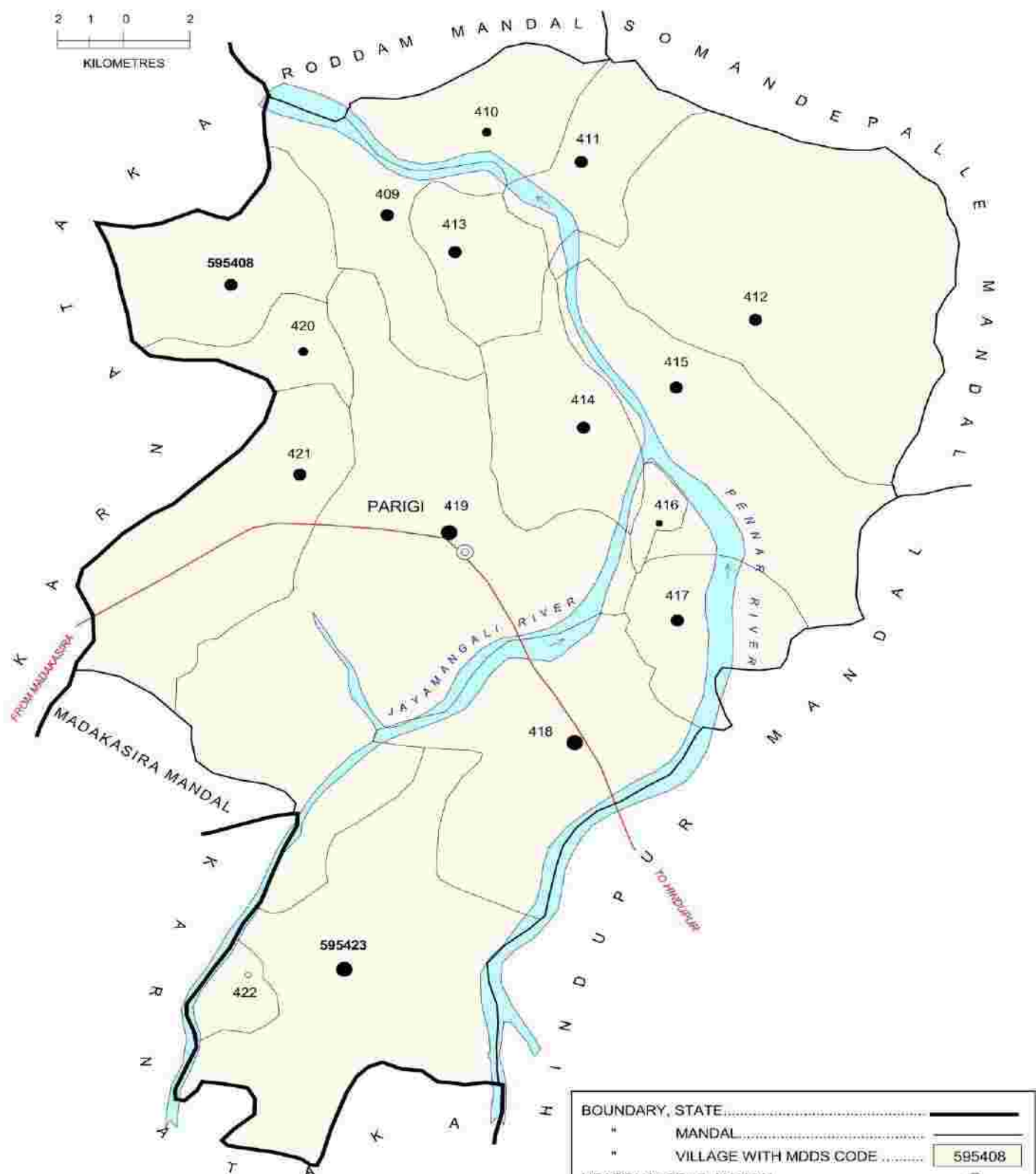
Name of Mandal Parishad : Agali

Location Code No.: 1021

Land Use					Name of three most important commodities manufactured			Name of Village	Sl. No.
Area irrigated by source (in hectare).					First	Second	Third		
Canals (C)	Wells/Tube-wells(W/TW)	Tanks/Lakes(T/L)	Water Falls(WF)	Others(O)					
115	116	117	118	119	120	121	122	2	1
0	232.3	274.2	0	0	Beedies			Ravudi	752
0	233.3	149.3	0	0	Beedies			Inagalore	753
0	48.4	0	0	0				Akkagaladevarahalli	754
0	120.2	126	0	0				Narasambudi	755
0	80.3	56	0	0	Beedies			Madhudi	756
52.2	72.6	0	0	0				P. Byadigera	757
0	85.5	33.7	0	0	Beedies			Hulikeradevarahalli	758
0	130	150	0	0				Agali	759
0	210.5	175	0	0	Beedies			Kodihalli	760
52.2	1213.1	964.2	0	0					

INDIA
 ANDHRA PRADESH
 PARIGI MANDAL
 ANANTAPUR DISTRICT

AREA : 151.38 Kms.
 POPULATION : 58225
 No. OF TOWNS : NIL
 No. OF VILLAGES : 16
 DISTANCE FROM Dist. H.Qrts.
 TO MANDAL : 126 Kms.



BOUNDARY, STATE.....	—————
" MANDAL.....	—————
" VILLAGE WITH MDDS CODE	● 595408
HEADQUARTERS, MANDAL.....	⊙
POPULATION SIZE OF VILLAGES: BELOW 200,	●
200-499, 500-999, 1000-4999, 5000 AND ABOVE..	● ● ● ● ●
IMPORTANT METALLED ROADS.....	—————

**ALPHABETICAL LIST OF VILLAGES (MANDAL PARISHAD WISE)
ANANTAPUR DISTRICT**

Sl. No.	Name of Village	2011 Census Location Code No.	2001 Census Location Code No.
1	2	3	4
Name of Mandal Parishad : Parigi			
Name of Mandal : Parigi (0052)			
1	Bandarlapalle	2855305355595422	2822005202642900
2	Beechiganipalle	2855305355595412	2822005202641900
3	Ganapathipalle	2855305355595410	2822005202641700
4	Kodigenahalli	2855305355595418	2822005202642500
5	Moda	2855305355595423	2822005202643000
6	Narasapuram	2855305355595408	2822005202641500
7	Parigi	2855305355595419	2822005202642600
8	Pydeti	2855305355595409	2822005202641600
9	Sangameswarapalle	2855305355595416	2822005202642300
10	Sasanakota	2855305355595417	2822005202642400
11	Seegipalle	2855305355595411	2822005202641800
12	Shobeerepalle	2855305355595420	2822005202642700
13	Sirekolam	2855305355595421	2822005202642800
14	Utakur	2855305355595415	2822005202642200
15	Vittapalle	2855305355595413	2822005202642000
16	Yerragunta	2855305355595414	2822005202642100

**Census of India 2011- Village Directory
Amenities and Land use (As on 2009)**

Name of District : Anantapur

Location Code No.: 0553

Name of Mandal Parishad : Parigi

Location Code No.: 1022

Sl. No.	Name of Village	Location code no.	Total area of the village (in hectares rounded up to one decimal place)	Total population (2011 census)	Number of households (2011 census)	Number of educational amenities available (If not available within the village, the distance range code viz; a for < 5 Kms, b for 5-10 Kms and c for 10+ kms of nearest place where facility is available is given).									
						Pre-Primary school (PP)	Primary school (P)	Middle school (M)	Secondary School (S)	Senior Secondary school (SS)	Degree college of arts science & commerce (ASC)	Engineering college(EC)	Medical college (MC)	Management institute (MI)	Polytechnic (Pt)
1	2	3	4	5	6	7	8	9	10	11	12	13	14	15	16
761	Narasapuram	595408	745	2291	562	c	3	1	b	c	c	c	c	c	c
762	Pydeti	595409	621	1688	398	c	2	1	1	c	c	c	c	c	c
763	Ganathipalle	595410	547	820	189	c	1	a	a	c	c	c	c	c	c
764	Seegipalle	595411	536	1176	282	c	2	1	a	c	c	c	c	c	c
765	Beechiganipalle	595412	2365	3759	883	c	4	1	1	b	c	c	c	c	c
766	Vittapalle	595413	438	1415	341	c	1	a	a	c	c	c	c	c	c
767	Yerragunta	595414	778	1900	478	c	3	1	a	c	c	c	c	c	c
768	Utakur	595415	1291	4371	1046	c	4	1	1	c	c	c	c	c	c
769	Sangameswarapalle	595416	49	376	82	c	1	a	a	c	c	c	c	c	c
770	Sasanakota	595417	592	1971	482	c	3	2	1	a	c	c	c	c	c
771	Kodigenahalli	595418	1254	12664	2963	b	9	6	5	2	b	b	c	b	b
772	Parigi	595419	2945	12614	2922	b	12	4	4	b	b	b	c	b	b
773	Shobeerepalle	595420	244	668	156	c	1	a	a	b	c	c	c	c	c
774	Sirekolam	595421	1162	3719	869	c	4	1	1	b	c	c	c	c	c
775	Bandarlappalle	595422	115	42	9	c	1	a	a	b	c	c	c	c	c
776	Moda	595423	1749	8751	2105	b	7	2	1	b	b	b	c	b	b
Total			15431	58225	13767	0	58	21	15	2	0	0	0	0	0

**Census of India 2011- Village Directory
Amenities and Land use (As on 2009)**

Name of District : Anantapur

Location Code No.: 0553

Name of Mandal Parishad : Parigi

Location Code No.: 1022

Number of educational amenities available (If not available within the village, the distance range code viz; a for <5 Kms, b for 5-10 Kms and c for 10+ kms of nearest place where facility is available is given).				Number of Medical Amenities available. (If not available within the village, the distance range code viz; a for < 5 Kms, b for 5-10 Kms and c for 10+ kms of nearest place where facility is available is given).										Name of Village	Sl. No.	
Vocational training school /ITI	Non-formal training centre (NFTC)	Special school for disabled (SSD)	Others (specify)	Community health centre (CHC)	Primary health centre (PHC)	Primary health sub centre (PHS)	Maternity and child welfare centre (MCW)	T. B. clinic (TBC)	Hospital-allopathic (HA)	Hospital-alternative medicine (HO)	Dispensary (D)	Veterinary hospital (VH)	Mobile health clinic (MHC)			Family welfare centre (FWC)
17	18	19	20	21	22	23	24	25	26	27	28	29	30	31	2	1
b	c	c		b	b	b	c	c	b	b	c	b	b	b	Narasapuram	761
b	c	c		b	b	1	c	c	b	b	c	b	b	b	Pydeti	762
b	c	c		b	b	a	c	c	b	b	b	b	b	b	Ganapathipalle	763
c	c	c		c	b	a	c	c	c	c	c	1	c	c	Seegipalle	764
b	b	b		c	b	1	c	c	c	c	c	c	b	c	Beechiganipalle	765
b	c	c		b	b	a	c	c	c	c	c	1	b	c	Vittapalle	766
b	b	b		c	b	b	c	c	c	c	c	c	b	c	Yerragunta	767
b	c	c		b	b	1	c	c	c	c	c	1	b	c	Utakur	768
a	c	c		c	b	a	c	c	c	c	c	b	a	c	Sangameswarapalle	769
b	a	a		c	b	1	c	c	c	c	c	1	b	c	Sasanakota	770
a	b	b		b	a	1	c	c	b	b	1	1	a	b	Kodigenahalli	771
1	b	b		b	1	1	c	c	b	b	1	2	b	b	Parigi	772
a	b	b		c	b	b	c	c	c	c	c	b	a	c	Shobeerepalle	773
b	b	b		c	b	1	c	c	c	c	c	1	b	c	Sirekolam	774
c	b	b		b	b	b	c	c	b	b	b	b	c	b	Bandarlapalle	775
c	b	b		b	b	1	c	c	b	b	b	1	c	b	Moda	776
1	0	0	0	0	1	8	0	0	0	0	2	9	0	0		

**Census of India 2011- Village Directory
Amenities and Land use (As on 2009)**

Name of District : Anantapur

Location Code No.: 0553

Name of Mandal Parishad : Parigi

Location Code No.: 1022

Sl. No.	Name of Village	Number of Non-Government Medical Amenities available.							Availability of drinking water - Yes / No								
		Charitable non Govt. hospital/Nursing home.	Medical practitioner with MBBS Degree	Medical practitioner with other degree	Medical practitioner with no degree	Traditional practitioner and faith healer	Medicine Shop	Others	Tap water (Treated/Untreated)	Well water (Covered / Uncovered well)	Hand Pump	Tube wells / Bore well	Spring	River / Canal	Tank / Pond / Lake	Others	
1	2	32	33	34	35	36	37	38	39	40	41	42	43	44	45	46	
761	Narasapuram	0	0	0	1	0	0	1	Yes	No	Yes	Yes	No	No	No	No	
762	Pydeti	0	0	0	0	0	0	0	Yes	No	Yes	Yes	No	No	No	No	
763	Ganapathipalle	0	0	0	0	0	0	0	Yes	No	Yes	Yes	No	No	No	No	
764	Seegipalle	0	0	0	0	0	0	0	Yes	No	Yes	Yes	No	No	No	No	
765	Beechiganipalle	0	0	0	1	0	0	0	Yes	No	Yes	Yes	No	No	No	No	
766	Vittapalle	0	0	0	0	0	0	0	Yes	No	Yes	Yes	No	No	No	No	
767	Yerragunta	0	0	0	0	0	0	0	Yes	No	Yes	Yes	No	No	No	No	
768	Utakur	0	0	0	2	0	1	0	Yes	No	Yes	Yes	No	Yes	No	No	
769	Sangameswarapalle	0	0	0	0	0	0	0	No	No	Yes	No	No	No	No	No	
770	Sasanakota	0	0	0	0	0	0	0	Yes	No	Yes	Yes	No	No	No	No	
771	Kodigenahalli	0	1	0	2	0	1	0	Yes	No	Yes	Yes	No	No	No	No	
772	Parigi	0	1	0	3	0	3	0	Yes	No	Yes	Yes	No	No	No	No	
773	Shobeerepalle	0	0	0	0	0	0	0	Yes	No	Yes	Yes	No	No	No	No	
774	Sirekolam	0	0	0	0	0	0	0	Yes	No	Yes	Yes	No	No	No	No	
775	Bandarlapalle	0	0	0	0	0	0	0	Yes	No	Yes	Yes	No	No	No	No	
776	Moda	0	0	0	0	0	0	0	Yes	No	Yes	Yes	No	No	No	No	
Total		0	2	0	9	0	5	1	15	0	16	15	0	1	0	0	

**Census of India 2011- Village Directory
Amenities and Land use (As on 2009)**

Name of District : Anantapur

Location Code No.: 0553

Name of Mandal Parishad : Parigi

Location Code No.: 1022

Availability of toilet & others Yes / No				Communication and transport facilities (If amenities available code -Yes is given except for Village Pin Code ,If not available within the village , the distance range code viz; a for < 5 Kms, b for 5-10 Kms and c for 10+ kms of nearest place where facility is available is given).									Name of Village	Sl. No.
Community toilet including bath.	Community toilet excluding bath.	Rural sanitary mart or sanitary hardware outlet available near the village.	Community bio- gas or recycle of waste for productive use.	Post office(PO)	Sub post office (SPO)	Post & Telegraph office (P&TO)	Village Pin Code	Telephones (Land lines)	Public call office (PCO)	Mobile phone coverage	Internet cafes/ Common service centre (CSC)			
47	48	49	50	51	52	53	54	55	56	57	58	2	1	
No	No	No	No	Yes	Yes	b	515261	Yes	Yes	Yes	b	Narasapuram	761	
No	No	No	No	b	Yes	b	515261	Yes	Yes	Yes	c	Pydeti	762	
No	No	No	No	b	a	b	515261	b	Yes	Yes	b	Ganathipalle	763	
No	No	No	No	b	a	b	515261	a	Yes	Yes	b	Seegipalle	764	
No	No	No	No	Yes	Yes	b	515261	Yes	Yes	Yes	b	Beechiganipalle	765	
No	No	No	No	b	Yes	b	515261	Yes	Yes	Yes	c	Vittapalle	766	
No	No	No	No	b	Yes	b	515261	b	b	Yes	c	Yerragunta	767	
No	No	No	No	Yes	Yes	b	515261	Yes	Yes	Yes	c	Utakur	768	
No	No	No	No	b	a	b	515261	a	a	Yes	b	Sangameswarapalle	769	
No	No	No	No	a	Yes	c	515261	Yes	Yes	Yes	c	Sasanakota	770	
No	No	No	No	Yes	Yes	b	515261	Yes	Yes	Yes	b	Kodigenahalli	771	
No	No	No	No	Yes	a	Yes	515261	Yes	Yes	Yes	b	Parigi	772	
No	No	No	No	b	Yes	b	515261	Yes	Yes	Yes	c	Shobeerepalle	773	
No	No	No	No	Yes	Yes	a	515261	Yes	Yes	Yes	b	Sirekolam	774	
No	No	No	No	b	Yes	b	515261	Yes	Yes	Yes	b	Bandarlapalle	775	
No	No	No	No	Yes	Yes	b	515261	Yes	Yes	Yes	b	Moda	776	
0	0	0	0	7	12	1		12	14	16	0			

**Census of India 2011- Village Directory
Amenities and Land use (As on 2009)**

Name of District : Anantapur

Location Code No.: 0553

Name of Mandal Parishad : Parigi

Location Code No.: 1022

Sl. No.	Name of Village	Communication and transport facilities (If amenities available code -Yes is given except for Village Pin Code, If not available within the village, the distance range code viz; a for < 5 Kms, b for 5-10 Kms and c for 10+ kms of nearest place where facility is available is given).									
		Private courier facility	Bus service (Public & Private)	Railway stations	Auto/Modified Autos	Taxis and Vans	Tractors	Cycle-pulled rickshaws(Manual & Machine driven)	Carts driven by animals	Sea /River ferry service	
1	2	59	60	61	62	63	64	65	66	67	
761	Narasapuram	b	Yes	c	b	c	c		Yes		
762	Pydeti	c	Yes	c	c	c	Yes		Yes		
763	Ganapathipalle	b	a	c	a	b	Yes		Yes		
764	Seegipalle	c	Yes	c	a	a	Yes		Yes		
765	Beechiganipalle	b	Yes	c	Yes	b	Yes		Yes		
766	Vittapalle	c	b	c	c	c	Yes		Yes		
767	Yerragunta	c	b	c	c	c	Yes		Yes		
768	Utakur	c	Yes	c	Yes	Yes	c		Yes		
769	Sangameswarapalle	b	a	b	a	b	a		a		
770	Sasanakota	c	c	c	c	c	Yes		Yes		
771	Kodigenahalli	b	Yes	b	a	b	Yes		Yes		
772	Parigi	b	Yes	c	Yes	c	c	Yes	Yes		
773	Shobeerapalle	c	Yes	c	Yes	c	Yes		Yes		
774	Sirekolam	b	Yes	c	Yes	c	Yes		Yes		
775	Bandarlapalle	b	Yes	b	Yes	b	Yes		Yes		
776	Moda	b	Yes	b	Yes	b	Yes		Yes		
Total		0	11	0	7	1	12	1	15	0	

**Census of India 2011- Village Directory
Amenities and Land use (As on 2009)**

Name of District : Anantapur

Location Code No.: 0553

Name of Mandal Parishad : Parigi

Location Code No.: 1022

Village connected to highways,village roads, banks & credit societies (If amenities available code -Yes is given, If not available within the village , the distance range code viz; a for < 5 Kms, b for 5-10 Kms and c for 10+ kms of nearest place where facility is available is given).												Name of Village	Sl. No.
Connected to national highway(NH)	Connected to state highway(SH)	Connected to major district road (MDR)	Connected to others district road	Pucca roads	Kutchcha roads	Water bounded macadam(WBM) roads	Navigable waterway (river/canal)(NW)	Footpaths (FP)	Commercial & Co-operative Banks	ATM	Agricultural Credit Societies		
68	69	70	71	72	73	74	75	76	77	78	79	2	1
c	c	b	Yes	Yes	Yes	Yes		Yes	c	c	b	Narasapuram	761
c	c	b	Yes	Yes	Yes	b		Yes	b	c	a	Pydeti	762
c	c	b	Yes	Yes	Yes	b		Yes	c	c	b	Ganathipalle	763
c	c	c	Yes	Yes	Yes	b		Yes	c	c	b	Seegipalle	764
c	c	b	Yes	Yes	Yes	Yes		Yes	c	c	Yes	Beechiganipalle	765
c	c	b	Yes	Yes	Yes	b		Yes	c	c	b	Vittapalle	766
c	c	b	Yes	Yes	Yes	b		Yes	c	c	b	Yerragunta	767
c	c	b	Yes	Yes	Yes	Yes		Yes	c	c	a	Utakur	768
c	c	a	Yes	a	Yes	b		Yes	a	a	a	Sangameswarapalle	769
b	b	b	Yes	Yes	Yes	b		Yes	b	b	b	Sasanakota	770
b	b	a	Yes	Yes	Yes	Yes		Yes	Yes	Yes	a	Kodigenahalli	771
c	c	Yes	Yes	Yes	Yes	Yes		Yes	Yes	Yes	Yes	Parigi	772
c	c	a	Yes	Yes	Yes	b		Yes	c	c	b	Shoberepalle	773
c	c	b	Yes	Yes	Yes	Yes		Yes	b	b	Yes	Sirekolam	774
c	c	c	Yes	a	Yes	b		Yes	b	b	b	Bandarlapalle	775
b	b	c	Yes	Yes	Yes	Yes		Yes	b	b	b	Moda	776
0	0	1	16	14	16	7	0	16	2	2	3		

**Census of India 2011- Village Directory
Amenities and Land use (As on 2009)**

Name of District : Anantapur

Location Code No.: 0553

Name of Mandal Parishad : Parigi

Location Code No.: 1022

Sl. No.	Name of Village	Availability of miscellaneous facilities (If amenities available code -Yes is given, If not available within the village, the distance range code viz; a for < 5 Kms, b for 5-10 Kms and c for 10+ kms of nearest place where facility is available is given).									
		Self-Help Group (SHG)	Public distribution system (PDS) shop	Mandis / Regular market	Weekly Haat	Agricultural marketing society	Integrated Child Development Scheme (Nutritional Centres)	Anganwadi Centre (Nutritional Centres)	Others (Nutritional Centres)	ASHA (Accredited Social Health Activist)	Community centre with/without TV
1	2	80	81	82	83	84	85	86	87	88	89
761	Narasapuram	Yes	Yes	b	c	c	Yes	Yes	Yes	Yes	b
762	Pydeti	Yes	Yes	b	c	c	Yes	Yes	Yes	Yes	b
763	Ganapathipalle	Yes	Yes	b	c	c	Yes	Yes	Yes	Yes	b
764	Seegipalle	Yes	Yes	c	c	c	Yes	Yes	Yes	b	b
765	Beechiganipalle	Yes	Yes	b	c	c	Yes	Yes	Yes	Yes	b
766	Vittapalle	Yes	Yes	b	c	c	Yes	Yes	Yes	Yes	b
767	Yerragunta	Yes	Yes	b	c	c	Yes	Yes	Yes	Yes	b
768	Utakur	Yes	Yes	b	b	c	Yes	Yes	Yes	Yes	a
769	Sangameswarapalle	Yes	a	a	c	c	Yes	Yes	Yes	a	a
770	Sasanakota	Yes	Yes	b	c	c	Yes	Yes	Yes	Yes	b
771	Kodigenahalli	Yes	Yes	a	c	b	Yes	Yes	Yes	Yes	a
772	Parigi	Yes	Yes	Yes	Yes	c	Yes	Yes	Yes	Yes	Yes
773	Shobeerapalle	Yes	a	a	b	c	Yes	a	Yes	b	b
774	Sirekolam	Yes	Yes	b	b	b	Yes	Yes	Yes	Yes	Yes
775	Bandarlapalle	Yes	a	c	b	c	Yes	a	Yes	a	b
776	Moda	Yes	Yes	c	c	c	Yes	Yes	Yes	Yes	b
Total		16	13	1	1	0	16	14	16	12	2

**Census of India 2011- Village Directory
Amenities and Land use (As on 2009)**

Name of District : Anantapur

Location Code No.: 0553

Name of Mandal Parishad : Parigi

Location Code No.: 1022

Availability of miscellaneous facilities (If amenities available code -Yes is given, If not available within the village, the distance range code viz; a for < 5 Kms, b for 5-10 Kms and c for 10+ kms of nearest place where facility is available is given).								Availability of electricity (Yes/No)				Nearest Town		Name of Village	Sl. No.
Sports Field,	Sports Club / Recreation Centre	Cinema / Video Hall	Public Library	Public Reading Room	Newspaper Supply	Assembly Polling station	Birth & Death Registration Office	Power Supply for Domestic Use (ED)	Power Supply for Agricultural Use (EAG)	Power Supply for Commercial Use (EC)	Power Supply for All Uses (EA)	Name	Distance range code i.e. a for <5 Kms, b for 5-10 Kms and c for 10+ kms		
90	91	92	93	94	95	96	97	98	99	100	101	102	103	2	1
c	c	c	c	b	Yes	Yes	Yes	Yes	Yes	Yes	Yes	Kadiri	c	Narasapuram	761
c	c	c	b	b	Yes	Yes	Yes	Yes	Yes	Yes	Yes	Kadiri	c	Pydeti	762
c	c	c	b	b	Yes	Yes	Yes	Yes	Yes	Yes	Yes	Kadiri	c	Ganathipalle	763
c	c	c	b	b	Yes	Yes	Yes	Yes	Yes	Yes	Yes	Kadiri	c	Seegipalle	764
c	c	c	b	b	Yes	Yes	Yes	Yes	Yes	Yes	Yes	Kadiri	c	Beechiganipalle	765
c	c	c	b	b	Yes	Yes	Yes	Yes	Yes	Yes	Yes	Kadiri	c	Vittapalle	766
c	c	c	b	b	Yes	Yes	Yes	Yes	Yes	Yes	Yes	Kadiri	c	Yerragunta	767
c	c	c	a	a	Yes	Yes	Yes	Yes	Yes	Yes	Yes	Kadiri	c	Utakur	768
c	c	c	a	a	Yes	a	a	Yes	Yes	Yes	Yes	Kadiri	c	Sangameswarapalle	769
c	c	c	b	b	Yes	Yes	Yes	Yes	Yes	Yes	Yes	Kadiri	c	Sasanakota	770
b	b	a	a	Yes	Yes	Yes	Yes	Yes	Yes	Yes	Yes	Kadiri	b	Kodigenahalli	771
c	c	c	Yes	Yes	Yes	Yes	Yes	Yes	Yes	Yes	Yes	Kadiri	b	Parigi	772
c	c	c	b	b	Yes	Yes	Yes	Yes	Yes	Yes	Yes	Kadiri	c	Shobeerepalle	773
b	b	b	b	b	Yes	Yes	Yes	Yes	Yes	Yes	Yes	Kadiri	c	Sirekolam	774
c	c	c	b	b	Yes	b	b	Yes	Yes	Yes	Yes	Kadiri	c	Bandarlapalle	775
c	c	c	b	b	Yes	Yes	Yes	Yes	Yes	Yes	Yes	Kadiri	b	Moda	776
0	0	0	1	2	16	14	14	16	16	16	16		0		

**Census of India 2011- Village Directory
Amenities and Land use (As on 2009)**

Name of District : Anantapur

Location Code No.: 0553

Name of Mandal Parishad : Parigi

Location Code No.: 1022

Sl. No.	Name of Village	Land Use										
		Area under different types of land use (in hectares rounded up to one decimal place)										
		Forests	Area under Non-agricultural Uses	Barren and Un-cultivable land	Permanent Pastures and Other Grazing Lands	Land Under Miscellaneous Tree Crops etc.	Culturable Waste Land	Fallow lands other than current fallows	Current Fallows	Net Area Sown	Total Irrigated Land Area	Total Un-irrigated Land Area
1	2	104	105	106	107	108	109	110	111	112	113	114
761	Narasapuram	0	28	14	0	1	158	71	364	109	39	505
762	Pydeti	0	80	0	0	12	39	173	171	146	47	443
763	Ganapathipalle	0	62	10	0	3	33	48	307	84	34	405
764	Seegipalle	0	57	8	15	1	24	2	79	350	53	378
765	Beechiganipalle	0	363	20	0	9	117	36	1618	202	62	1794
766	Vittapalle	0	31	0	0	1	4	78	237	87	27	375
767	Yerragunta	0	110	2	0	1	66	88	363	148	48	551
768	Utakur	0	411	0	0	10	249	43	428	150	51	570
769	Sangameswarapalle	0	3	0	0	0	2	2	3	39	29	15
770	Sasanakota	0	27	4	0	3	16	60	457	25	15	527
771	Kodigenahalli	0	243	4	21	18	80	300	421	167	87	801
772	Parigi	0	596	6	0	28	195	251	1652	217	80	2040
773	Shobeerepalle	0	42	4	6	13	14	40	64	61	32	133
774	Sirekolam	0	499	6	0	2	61	91	432	71	30	564
775	Bandarlapalle	0	22	0	0	3	16	10	29	35	22	52
776	Moda	0	321	10	0	2	12	295	946	163	73	1331
Total		0	2895	88	42	107	1086	1588	7571	2054	729	10484

**Census of India 2011- Village Directory
Amenities and Land use (As on 2009)**

Name of District : Anantapur

Location Code No.: 0553

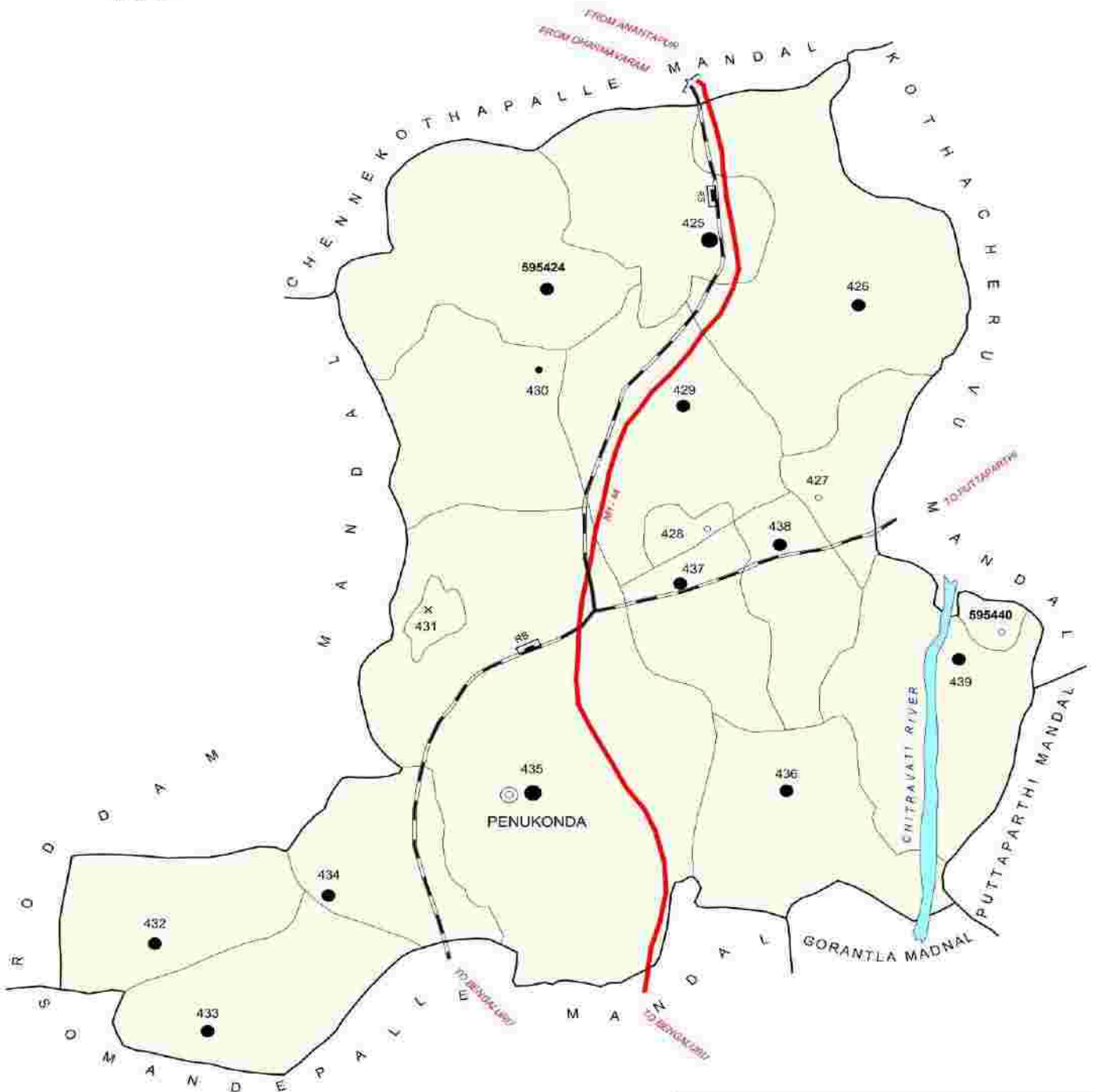
Name of Mandal Parishad : Parigi

Location Code No.: 1022

Land Use					Name of three most important commodities manufactured			Name of Village	Sl. No.
Area irrigated by source (in hectare).					First	Second	Third		
Canals (C)	Wells/Tube-wells(W/TW)	Tanks/Lakes(T/L)	Water Falls(WF)	Others(O)					
115	116	117	118	119	120	121	122	2	1
0	39	0	0	0				Narasapuram	761
0	47	0	0	0				Pydeti	762
0	34	0	0	0				Ganapathipalle	763
0	53	0	0	0				Seegipalle	764
0	62	0	0	0				Beechiganipalle	765
0	27	0	0	0				Vittapalle	766
0	48	0	0	0				Yerragunta	767
0	51	0	0	0				Utakur	768
0	29	0	0	0				Sangameswarapalle	769
0	15	0	0	0				Sasanakota	770
0	87	0	0	0				Kodigenahalli	771
0	80	0	0	0				Parigi	772
0	32	0	0	0				Shobeerepalle	773
0	30	0	0	0				Sirekolam	774
0	22	0	0	0				Bandarlapalle	775
0	73	0	0	0				Moda	776
0	729	0	0	0					

INDIA
 ANDHRA PRADESH
PENUKONDA MANDAL
 ANANTAPUR DISTRICT

AREA : 302.10 Kms.
 POPULATION : 55383
 No. OF TOWNS - NIL
 No. OF VILLAGES : 17
 DISTANCE FROM Dist. H.Qrts.
 TO MANDAL : 73 Kms.



BOUNDARY, MANDAL	595424
VILLAGE WITH MDSS CODE	○
HEADQUARTERS, MANDAL	○●
POPULATION SIZE OF VILLAGES	○●●●●
BELOW 200	○
200-499, 1000-4999, 5000 AND ABOVE	●
UNINHABITED VILLAGES WITH MDSS CODE	x 595431
NATIONAL HIGHWAY	NH-34
RAILWAY LINE WITH STATION, BROAD GAUGE	RS
RIVER/STREAM	~~~~~

**ALPHABETICAL LIST OF VILLAGES (MANDAL PARISHAD WISE)
ANANTAPUR DISTRICT**

Sl. No.	Name of Village	2011 Census Location Code No.	2001 Census Location Code No.
1	2	3	4
Name of Mandal Parishad : Penukonda			
Name of Mandal : Penukonda (0053)			
1	Adadakulapalle	2855305356595434	2822005302644100
2	Bojjireddipalle	2855305356595440	2822005302644700
3	Cherlopalle	2855305356595427	2822005302643400
4	Duddebanda	2855305356595424	2822005302643100
5	Erramanchi	2855305356595429	2822005302643600
6	Gondipalle	2855305356595430	2822005302643700
7	Gonipeta	2855305356595436	2822005302644300
8	Gutturu	2855305356595425	2822005302643200
9	Kondampalle	2855305356595438	2822005302644500
10	Mavaturu	2855305356595432	2822005302643900
11	Munimadugu	2855305356595426	2822005302643300
12	Nagalur	2855305356595433	2822005302644000
13	Obulapuram	2855305356595431	2822005302643800
14	Penukonda	2855305356595435	2822005302644200
15	Rampuram	2855305356595437	2822005302644400
16	Settipalle	2855305356595439	2822005302644600
17	Vasudevapuram	2855305356595428	2822005302643500

**Census of India 2011- Village Directory
Amenities and Land use (As on 2009)**

Name of District : Anantapur

Location Code No.: 0553

Name of Mandal Parishad : Penukonda

Location Code No.: 1023

Sl. No.	Name of Village	Location code no.	Total area of the village (in hectares rounded up to one decimal place)	Total population (2011 census)	Number of households (2011 census)	Number of educational amenities available (If not available within the village, the distance range code viz; a for < 5 Kms, b for 5-10 Kms and c for 10+ kms of nearest place where facility is available is given).									
						Pre-Primary school (PP)	Primary school (P)	Middle school (M)	Secondary School (S)	Senior Secondary school (SS)	Degree college of arts science & commerce (ASC)	Engineering college(EC)	Medical college (MC)	Management institute (MI)	Polytechnic (Pt)
1	2	3	4	5	6	7	8	9	10	11	12	13	14	15	16
777	Duddebanda	595424	2731	2549	639	c	3	1	a	c	c	c	c	c	c
778	Gutturu	595425	1457	5694	1411	c	5	2	2	c	c	c	c	c	c
779	Munimadugu	595426	3938	3770	893	c	5	1	a	c	c	c	c	c	c
780	Cherlopalle	595427	854	127	29	c	1	b	c	c	c	c	c	c	c
781	Vasudevapuram	595428	206	2	1	c	a	a	a	c	c	c	c	c	c
782	Erramanchi	595429	2206	2032	513	b	2	1	b	b	b	c	c	c	c
783	Gondipalle	595430	596	396	92	c	1	b	b	c	c	c	c	c	c
784	Obulapuram	595431	163	0	0										
785	Mavaturu	595432	1610	2425	539	c	4	1	1	c	c	c	c	c	c
786	Nagalur	595433	1917	2163	596	c	4	1	b	c	c	c	c	c	c
787	Adadakulapalle	595434	1352	1447	395	b	1	1	b	b	b	c	c	c	c
788	Penukonda	595435	6555	27382	6752	1	26	12	7	1	2	c	c	c	c
789	Gonipeta	595436	2342	1225	292	b	1	b	b	b	b	c	c	c	c
790	Rampuram	595437	1311	2195	576	b	3	1	b	b	b	c	c	c	c
791	Kondampalle	595438	1013	1163	289	c	1	a	c	c	c	c	c	c	c
792	Settipalle	595439	2526	2751	686	c	3	1	b	c	c	c	c	c	c
793	Bojjireddipalle	595440	161	62	10	c	1	a	b	c	c	c	c	c	c
Total			30938	55383	13713	1	61	22	10	1	2	0	0	0	0

**Census of India 2011- Village Directory
Amenities and Land use (As on 2009)**

Name of District : Anantapur

Location Code No.: 0553

Name of Mandal Parishad : Penukonda

Location Code No.: 1023

Number of educational amenities available (If not available within the village, the distance range code viz; a for <5 Kms, b for 5-10 Kms and c for 10+ kms of nearest place where facility is available is given).				Number of Medical Amenities available. (If not available within the village, the distance range code viz; a for < 5 Kms, b for 5-10 Kms and c for 10+ kms of nearest place where facility is available is given).										Name of Village	Sl. No.	
Vocational training school /ITI	Non-formal training centre (NFTC)	Special school for disabled (SSD)	Others (specify)	Community health centre (CHC)	Primary health centre (PHC)	Primary health sub centre (PHS)	Maternity and child welfare centre (MCW)	T. B. clinic (TBC)	Hospital-allopathic (HA)	Hospital-alternative medicine (HO)	Dispensary (D)	Veterinary hospital (VH)	Mobile health clinic (MHC)			Family welfare centre (FWC)
17	18	19	20	21	22	23	24	25	26	27	28	29	30	31	2	1
c	c	c		c	b	b	c	c	c	c	c	b	c	c	Duddebanda	777
c	c	c		c	1	1	c	c	c	c	c	1	c	c	Gutturu	778
c	c	c		c	a	a	c	c	c	c	c	a	c	c	Munimadugu	779
c	c	c		c	c	b	c	c	c	c	c	b	c	c	Cherlopalle	780
c	c	c		c	c	b	c	c	c	c	c	b	c	c	Vasudevapuram	781
b	c	c		b	b	1	c	c	c	c	c	b	b	b	Erramanchi	782
c	c	c		c	b	a	c	c	c	c	c	b	c	c	Gondipalle	783
															Obulapuram	784
c	c	c		c	c	1	c	c	c	c	1	c	c	1	Mavaturu	785
c	b	b		c	c	b	c	c	c	c	c	c	c	c	Nagalur	786
b	c	c		b	c	b	c	c	c	c	c	b	b	b	Adadakulapalle	787
1	c	c		1	c	1	c	c	1	c	1	1	a	1	Penukonda	788
b	c	c		b	c	a	c	c	c	c	c	b	b	b	Gonipeta	789
b	c	c		b	c	b	c	c	c	c	c	b	b	b	Rampuram	790
c	c	c		c	b	b	c	c	c	c	c	b	c	c	Kondampalle	791
c	c	c		c	c	1	c	c	c	c	c	1	c	c	Settipalle	792
c	c	c		c	c	a	c	c	c	c	c	a	c	c	Bojjireddipalle	793
1	0	0	0	1	1	5	0	0	1	0	2	3	0	2		

**Census of India 2011- Village Directory
Amenities and Land use (As on 2009)**

Name of District : Anantapur

Location Code No.: 0553

Name of Mandal Parishad : Penukonda

Location Code No.: 1023

Sl. No.	Name of Village	Number of Non-Government Medical Amenities available.							Availability of drinking water - Yes / No								
		Charitable non Govt. hospital/Nursing home.	Medical practitioner with MBBS Degree	Medical practitioner with other degree	Medical practitioner with no degree	Traditional practitioner and faith healer	Medicine Shop	Others	Tap water (Treated/Untreated)	Well water (Covered / Uncovered well)	Hand Pump	Tube wells / Bore well	Spring	River / Canal	Tank / Pond / Lake	Others	
1	2	32	33	34	35	36	37	38	39	40	41	42	43	44	45	46	
777	Duddebanda	0	0	0	0	0	0	0	Yes	No	Yes	Yes	No	No	No	No	
778	Gutturu	0	0	2	2	0	3	0	Yes	No	Yes	Yes	No	No	No	No	
779	Munimadugu	0	0	0	0	0	0	0	Yes	No	Yes	Yes	No	No	No	No	
780	Cherlopalle	0	0	0	0	0	0	0	Yes	No	Yes	Yes	No	No	No	No	
781	Vasudevapuram	0	0	0	0	0	0	0	Yes	No	Yes	Yes	No	No	No	No	
782	Erramanchi	0	0	0	0	0	0	0	Yes	No	Yes	Yes	No	No	No	No	
783	Gondipalle	0	0	0	0	0	0	0	Yes	No	Yes	Yes	No	No	No	No	
784	Obulapuram																
785	Mavaturu	0	0	0	0	0	0	0	Yes	No	Yes	Yes	No	No	No	No	
786	Nagalur	0	0	0	0	0	0	0	Yes	No	Yes	Yes	No	No	No	No	
787	Adadakulapalle	0	0	0	0	0	0	0	Yes	No	Yes	Yes	No	No	No	No	
788	Penukonda	0	3	0	7	0	13	0	Yes	No	Yes	Yes	No	No	No	No	
789	Gonipeta	0	0	0	0	0	0	0	Yes	Yes	Yes	Yes	No	No	No	No	
790	Rampuram	0	0	1	0	0	0	0	Yes	No	Yes	Yes	No	No	No	No	
791	Kondampalle	0	0	0	0	0	0	0	Yes	No	Yes	Yes	No	No	No	No	
792	Settipalle	0	0	0	0	0	0	0	Yes	No	Yes	Yes	No	No	No	No	
793	Bojjireddipalle	0	0	0	0	0	0	0	Yes	No	Yes	Yes	No	No	No	No	
Total		0	3	3	9	0	16	0	16	1	16	16	0	0	0	0	

**Census of India 2011- Village Directory
Amenities and Land use (As on 2009)**

Name of District : Anantapur

Location Code No.: 0553

Name of Mandal Parishad : Penukonda

Location Code No.: 1023

Availability of toilet & others Yes / No				Communication and transport facilities (If amenities available code -Yes is given except for Village Pin Code ,If not available within the village , the distance range code viz; a for < 5 Kms, b for 5-10 Kms and c for 10+ kms of nearest place where facility is available is given).									Name of Village	Sl. No.
Community toilet including bath.	Community toilet excluding bath.	Rural sanitary mart or sanitary hardware outlet available near the village.	Community bio- gas or recycle of waste for productive use.	Post office(PO)	Sub post office (SPO)	Post & Telegraph office (P&TO)	Village Pin Code	Telephones (Land lines)	Public call office (PCO)	Mobile phone coverage	Internet cafes/ Common service centre (CSC)			
47	48	49	50	51	52	53	54	55	56	57	58	2	1	
No	No	No	No	Yes	b	c	515164	Yes	Yes	Yes	c	Duddebanda	777	
No	No	No	No	Yes	Yes	c	515164	Yes	Yes	Yes	c	Guttururu	778	
No	No	No	No	Yes	a	c	515164	Yes	Yes	Yes	c	Munimadugu	779	
No	No	No	No	a	a	c	515110	a	a	Yes	c	Cherlopalle	780	
No	No	No	No	a	b	c	515164	a	a	Yes	c	Vasudevapuram	781	
No	No	No	No	a	a	b	515164	Yes	Yes	Yes	b	Erramanchi	782	
No	No	No	No	a	a	c	515164	b	b	Yes	c	Gondipalle	783	
												Obulapuram	784	
No	No	No	No	Yes	a	c	515124	Yes	Yes	Yes	c	Mavaturu	785	
No	No	No	No	Yes	b	c	515124	Yes	Yes	Yes	c	Nagalur	786	
No	No	No	No	a	a	b	515124	Yes	Yes	Yes	b	Adadakulapalle	787	
No	Yes	No	No	Yes	Yes	Yes	515110	Yes	Yes	Yes	Yes	Penukonda	788	
No	No	No	No	a	a	b	515110	Yes	Yes	Yes	b	Gonipeta	789	
No	No	No	No	Yes	a	b	515110	Yes	Yes	Yes	b	Rampuram	790	
No	No	No	No	a	b	c	515110	Yes	Yes	Yes	c	Kondampalle	791	
No	No	No	No	Yes	a	c	515110	Yes	Yes	Yes	c	Settipalle	792	
No	No	No	No	a	a	c	515110	a	a	Yes	c	Bojjireddipalle	793	
0	1	0	0	8	2	1		12	12	16	1			

**Census of India 2011- Village Directory
Amenities and Land use (As on 2009)**

Name of District : Anantapur

Location Code No.: 0553

Name of Mandal Parishad : Penukonda

Location Code No.: 1023

Sl. No.	Name of Village	Communication and transport facilities (If amenities available code -Yes is given except for Village Pin Code, If not available within the village, the distance range code viz; a for < 5 Kms, b for 5-10 Kms and c for 10+ kms of nearest place where facility is available is given).									
		Private courier facility	Bus service (Public & Private)	Railway stations	Auto/Modified Autos	Taxis and Vans	Tractors	Cycle-pulled rickshaws(Manual & Machine driven)	Carts driven by animals	Sea /River ferry service	
1	2	59	60	61	62	63	64	65	66	67	
777	Duddebanda	c	Yes	a	Yes	Yes	Yes		Yes		
778	Gutturu	c	Yes	Yes	Yes	Yes	Yes		Yes		
779	Munimadugu	c	Yes	b	Yes	Yes	Yes		Yes		
780	Cherlopalle	c	a	c	Yes	a	c		Yes		
781	Vasudevapuram	c	a	c	a	a	b		b		
782	Erramanchi	b	Yes	b	Yes	Yes	Yes		Yes		
783	Gondipalle	c	b	b	b	b	b		b		
784	Obulapuram										
785	Mavaturu	c	Yes	c	Yes	Yes	Yes		Yes		
786	Nagalur	c	b	c	Yes	Yes	Yes		Yes		
787	Adadakulapalle	b	a	b	Yes	Yes	Yes		Yes		
788	Penukonda	Yes	Yes	Yes	Yes	Yes	Yes		Yes		
789	Gonipeta	b	Yes	b	Yes	b	Yes		Yes		
790	Rampuram	b	Yes	b	Yes	Yes	Yes		Yes		
791	Kondampalle	c	Yes	c	Yes	c	c		Yes		
792	Settipalle	c	Yes	c	Yes	Yes	Yes		Yes		
793	Bojjireddipalle	c	Yes	c	a	a	b		Yes		
Total		1	11	2	13	10	11	0	14	0	

**Census of India 2011- Village Directory
Amenities and Land use (As on 2009)**

Name of District : Anantapur

Location Code No.: 0553

Name of Mandal Parishad : Penukonda

Location Code No.: 1023

Village connected to highways,village roads, banks & credit societies (If amenities available code -Yes is given, If not available within the village , the distance range code viz; a for < 5 Kms, b for 5-10 Kms and c for 10+ kms of nearest place where facility is available is given).												Name of Village	Sl. No.
Connected to national highway(NH)	Connected to state highway(SH)	Connected to major district road (MDR)	Connected to others district road	Pucca roads	Kutchcha roads	Water bounded macadam(WBM) roads	Navigable waterway (river/canal)(NW)	Footpaths (FP)	Commercial & Co-operative Banks	ATM	Agricultural Credit Societies		
68	69	70	71	72	73	74	75	76	77	78	79	2	1
a	a	c	Yes	Yes	Yes	Yes		Yes	c	c	c	Duddebanda	777
Yes	Yes	Yes	Yes	Yes	Yes	Yes		Yes	Yes	Yes	Yes	Guttururu	778
Yes	Yes	Yes	Yes	Yes	Yes	Yes		Yes	c	c	c	Munimadugu	779
b	b	c	Yes	b	Yes	b		Yes	c	c	c	Cherlopalle	780
c	c	c	Yes	a	Yes	b		Yes	c	c	c	Vasudevapuram	781
Yes	a	b	Yes	Yes	Yes	b		Yes	b	b	b	Erramanchi	782
b	b	c	Yes	b	Yes	b		Yes	c	c	c	Gondipalle	783
												Obulapuram	784
c	c	Yes	Yes	Yes	Yes	Yes		Yes	c	c	Yes	Mavaturu	785
c	c	Yes	Yes	Yes	Yes	Yes		Yes	c	c	c	Nagalur	786
b	b	b	Yes	Yes	Yes	b		Yes	b	b	b	Adadakulapalle	787
Yes	Yes	Yes	Yes	Yes	Yes	Yes		Yes	Yes	Yes	Yes	Penukonda	788
b	b	b	Yes	Yes	Yes	b		Yes	b	b	b	Gonipeta	789
b	b	Yes	Yes	Yes	Yes	Yes		Yes	b	b	b	Rampuram	790
c	c	Yes	Yes	Yes	Yes	b		Yes	c	c	c	Kondampalle	791
c	c	c	Yes	Yes	Yes	Yes		Yes	Yes	Yes	c	Settipalle	792
c	c	c	Yes	b	Yes	b		Yes	c	c	c	Bojjireddipalle	793
4	3	7	16	12	16	8	0	16	3	3	3		

**Census of India 2011- Village Directory
Amenities and Land use (As on 2009)**

Name of District : Anantapur

Location Code No.: 0553

Name of Mandal Parishad : Penukonda

Location Code No.: 1023

Sl. No.	Name of Village	Availability of miscellaneous facilities (If amenities available code -Yes is given, If not available within the village, the distance range code viz; a for < 5 Kms, b for 5-10 Kms and c for 10+ kms of nearest place where facility is available is given).									
		Self-Help Group (SHG)	Public distribution system (PDS) shop	Mandis / Regular market	Weekly Haat	Agricultural marketing society	Integrated Child Development Scheme (Nutritional Centres)	Anganwadi Centre (Nutritional Centres)	Others (Nutritional Centres)	ASHA (Accredited Social Health Activist)	Community centre with/without TV
1	2	80	81	82	83	84	85	86	87	88	89
777	Duddebanda	Yes	Yes	c	c	c	c	Yes	Yes	Yes	b
778	Guttururu	Yes	Yes	c	Yes	c	c	Yes	Yes	Yes	b
779	Munimadugu	Yes	Yes	c	b	c	c	Yes	Yes	Yes	b
780	Cherlopalle	Yes	a	c	c	c	c	a	Yes	a	b
781	Vasudevapuram	Yes	a	c	c	c	c	a	Yes	a	b
782	Erramanchi	Yes	Yes	b	c	c	b	Yes	Yes	Yes	b
783	Gondipalle	Yes	a	c	c	c	c	a	Yes	Yes	b
784	Obulapuram										
785	Mavaturu	Yes	Yes	c	b	c	c	Yes	Yes	Yes	b
786	Nagalur	Yes	Yes	c	b	c	c	Yes	Yes	Yes	b
787	Adadakulapalle	Yes	Yes	b	b	c	b	Yes	Yes	Yes	b
788	Penukonda	Yes	Yes	Yes	Yes	c	Yes	Yes	Yes	Yes	b
789	Gonipeta	Yes	Yes	b	c	c	b	Yes	Yes	Yes	b
790	Rampuram	Yes	Yes	b	b	c	b	Yes	Yes	Yes	b
791	Kondampalle	Yes	Yes	c	b	c	c	Yes	Yes	Yes	b
792	Settipalle	Yes	Yes	c	b	c	c	Yes	Yes	Yes	b
793	Bojjireddipalle	Yes	a	c	b	c	c	a	Yes	a	b
Total		16	12	1	2	0	1	12	16	13	0

**Census of India 2011- Village Directory
Amenities and Land use (As on 2009)**

Name of District : Anantapur

Location Code No.: 0553

Name of Mandal Parishad : Penukonda

Location Code No.: 1023

Availability of miscellaneous facilities (If amenities available code -Yes is given, If not available within the village, the distance range code viz; a for < 5 Kms, b for 5-10 Kms and c for 10+ kms of nearest place where facility is available is given).								Availability of electricity (Yes/No)				Nearest Town		Name of Village	Sl. No.
Sports Field,	Sports Club / Recreation Centre	Cinema / Video Hall	Public Library	Public Reading Room	Newspaper Supply	Assembly Polling station	Birth & Death Registration Office	Power Supply for Domestic Use (ED)	Power Supply for Agricultural Use (EAG)	Power Supply for Commercial Use (EC)	Power Supply for All Uses (EA)	Name	Distance range code i.e. a for <5 Kms, b for 5-10 Kms and c for 10+ kms		
90	91	92	93	94	95	96	97	98	99	100	101	102	103	2	1
c	c	c	c	c	Yes	Yes	Yes	Yes	Yes	Yes	Yes	Kadiri	c	Duddebanda	777
c	c	c	c	c	Yes	Yes	Yes	Yes	Yes	Yes	Yes	Kadiri	c	Gutturu	778
c	c	c	c	c	Yes	Yes	Yes	Yes	Yes	Yes	Yes	Kadiri	c	Munimadugu	779
c	c	c	c	c	Yes	a	a	Yes	Yes	Yes	Yes	Kadiri	c	Cherlopalle	780
c	c	c	c	c	b	a	a	Yes	Yes	Yes	Yes	Kadiri	c	Vasudevapuram	781
c	b	b	b	b	Yes	Yes	Yes	Yes	Yes	Yes	Yes	Kadiri	c	Erramanchi	782
c	c	c	c	c	Yes	a	a	Yes	Yes	Yes	Yes	Kadiri	c	Gondipalle	783
												Kadiri	c	Obulapuram	784
c	c	c	c	c	Yes	Yes	Yes	Yes	Yes	Yes	Yes	Kadiri	c	Mavaturu	785
c	c	c	c	c	Yes	Yes	Yes	Yes	Yes	Yes	Yes	Kadiri	c	Nagalur	786
c	b	b	b	b	Yes	Yes	Yes	Yes	Yes	Yes	Yes	Kadiri	c	Adadakulapalle	787
c	Yes	Yes	Yes	Yes	Yes	Yes	Yes	Yes	Yes	Yes	Yes	Kadiri	c	Penukonda	788
c	b	b	b	b	Yes	Yes	Yes	Yes	Yes	Yes	Yes	Kadiri	c	Gonipeta	789
c	b	b	b	b	Yes	Yes	Yes	Yes	Yes	Yes	Yes	Kadiri	c	Rampuram	790
c	c	c	c	c	Yes	Yes	a	Yes	Yes	Yes	Yes	Kadiri	c	Kondampalle	791
c	c	c	c	c	Yes	Yes	Yes	Yes	Yes	Yes	Yes	Kadiri	c	Settipalle	792
c	c	c	c	c	Yes	a	a	Yes	Yes	Yes	Yes	Kadiri	c	Bojjireddipalle	793
0	1	1	1	1	15	12	11	16	16	16	16		0		

Census of India 2011- Village Directory
Amenities and Land use (As on 2009)

Name of District : Anantapur

Location Code No.: 0553

Name of Mandal Parishad : Penukonda

Location Code No.: 1023

Sl. No.	Name of Village	Land Use										
		Area under different types of land use (in hectares rounded up to one decimal place)										
		Forests	Area under Non-agricultural Uses	Barren and Un-cultivable land	Permanent Pastures and Other Grazing Lands	Land Under Miscellaneous Tree Crops etc.	Culturable Waste Land	Fallow lands other than current fallows	Current Fallows	Net Area Sown	Total Irrigated Land Area	Total Un-irrigated Land Area
1	2	104	105	106	107	108	109	110	111	112	113	114
777	Duddebanda	304.8	41.6	755.3	0	31.2	13.8	19.8	964.8	599.7	263.4	1320.9
778	Gutturu	410	65.5	159	0	13	0.8	43	324.6	441.1	174.9	633.8
779	Munimadugu	2152.6	297	0	0	15	19.8	23.8	71	1358.7	268.4	1185.1
780	Cherlopalle	0	9.3	406.7	0	10.1	15	14.2	152.6	246.2	8.5	404.4
781	Vasudevapuram	0	0.8	17.4	0	0.8	2.8	6.1	93.5	84.6	23.9	160.3
782	Erramanchi	0	28.3	549.6	0	8.1	8.1	64.4	917.4	630.1	259.4	1352.6
783	Gondipalle	0	34.8	269.6	0	4.9	4.9	5	110.2	166.7	78.5	203.4
784	Obulapuram	0	4.9	63.8	0	0.8	0	13.7	52.2	27.5	23.5	70
785	Mavaturu	0	30	183.3	0	10.1	19.8	96	240.8	1029.9	105.2	1261.6
786	Nagalur	0	21	499	0	10.9	4	10.8	130.3	1240.8	201.1	1180.9
787	Adadakulapalle	0	25.3	588.4	0	10.1	2	32	405.2	289	93.1	633.1
788	Penukonda	2248	325.8	2068	0	63.5	206	374	1098.2	171.6	283.3	1360.5
789	Gonipeta	1038.7	34	777.5	0	13	4	8.9	278.5	187.4	77.3	397.5
790	Rampuram	432.7	42	147.4	0	2.8	4	3	420.1	259	70.8	611.3
791	Kondampalle	372.2	20.7	23.7	0	2.8	4	3	32.2	554.4	50.6	538.9
792	Settipalle	480.6	147.1	260.4	0	10.1	250.1	50.2	70.6	1256.9	166.7	1210.9
793	Bojjireddipalle	0	1.2	5.7	0	2	2	2	23.2	124.9	24.3	125.8
Total		7439.6	1129.3	6774.8	0	209.2	561.1	769.9	5385.4	8668.5	2172.9	12651

**Census of India 2011- Village Directory
Amenities and Land use (As on 2009)**

Name of District : Anantapur

Location Code No.: 0553

Name of Mandal Parishad : Penukonda

Location Code No.: 1023

Land Use					Name of three most important commodities manufactured			Name of Village	Sl. No.
Area irrigated by source (in hectare).					First	Second	Third		
Canals (C)	Wells/Tube-wells(W/TW)	Tanks/Lakes(T/L)	Water Falls(WF)	Others(O)					
115	116	117	118	119	120	121	122	2	1
0	263.4	0	0	0	Silk Sarees			Duddebanda	777
0	81	93.9	0	0	Fibres	Silk Sarees		Guttururu	778
0	121.4	147	0	0				Munimadugu	779
0	8.5	0	0	0				Cherlopalle	780
0	23.9	0	0	0				Vasudevapuram	781
0	170.4	89	0	0				Erramanchi	782
0	78.5	0	0	0				Gondipalle	783
0	23.5	0	0	0				Obulapuram	784
0	44.5	60.7	0	0				Mavaturu	785
0	89.8	111.3	0	0				Nagalur	786
0	48.6	44.5	0	0				Adadakulapalle	787
0	121.4	161.9	0	0				Penukonda	788
0	34.8	42.5	0	0				Gonipeta	789
0	48.6	22.3	0	0				Rampuram	790
0	50.6	0	0	0				Kondampalle	791
0	128.3	38.4	0	0				Settipalle	792
0	24.3	0	0	0				Bojjireddipalle	793
0	1361.5	811.5	0	0					

**ALPHABETICAL LIST OF VILLAGES (MANDAL PARISHAD WISE)
ANANTAPUR DISTRICT**

Sl. No.	Name of Village	2011 Census Location Code No.	2001 Census Location Code No.
1	2	3	4
Name of Mandal Parishad : Puttaparthi			
Name of Mandal : Puttaparthi (0054)			
1	Amagondapalem	2855305357595451	2822005402645900
2	Beedupalle	2855305357595446	2822005402645300
3	Brahmanapalle	2855305357595447	2822005402645400
4	Jagarajupalle	2855305357595442	2822005402644900
5	Kappala Banda	2855305357595441	2822005402644800
6	Kotlapalle	2855305357595443	2822005402645000
7	Nidimamidi	2855305357595444	2822005402645100
8	Pedapalle	2855305357595445	2822005402645200
9	Puttaparthi	2855305357595448	2822005402645500
10	Satarlapalle	2855305357595450	2822005402645800
11	Vengalammacheruvu	2855305357595449	2822005402645700

**Census of India 2011- Village Directory
Amenities and Land use (As on 2009)**

Name of District : Anantapur

Location Code No.: 0553

Name of Mandal Parishad : Puttaparthi

Location Code No.: 1024

Sl. No.	Name of Village	Location code no.	Total area of the village (in hectares rounded up to one decimal place)	Total population (2011 census)	Number of households (2011 census)	Number of educational amenities available (If not available within the village, the distance range code viz; a for < 5 Kms, b for 5-10 Kms and c for 10+ kms of nearest place where facility is available is given).									
						Pre-Primary school (PP)	Primary school (P)	Middle school (M)	Secondary School (S)	Senior Secondary school (SS)	Degree college of arts science & commerce (ASC)	Engineering college(EC)	Medical college (MC)	Management institute (MI)	Polytechnic (Pt)
1	2	3	4	5	6	7	8	9	10	11	12	13	14	15	16
794	Kappala Banda	595441	1686	2216	558	b	4	1	b	1	b	c	c	c	c
795	Jagarajupalle	595442	856	2539	669	c	4	1	1	b	c	c	c	c	c
796	Kotlapalle	595443	2246	3595	928	c	6	b	a	c	c	c	c	c	c
797	Nidimamidi	595444	2929	3894	964	c	5	1	1	c	c	c	c	c	c
798	Pedapalle	595445	1696	6584	1649	1	4	1	c	c	c	c	c	c	c
799	Beedupalle	595446	919	2672	700	b	3	1	1	b	b	c	c	c	c
800	Brahmanapalle	595447	798	2540	646	1	2	1	1	c	b	c	c	c	c
801	Puttaparthi	595448	4547	15088	4368	1	18	2	4	1	1	c	c	c	c
802	Vengalamacheruvu	595449	4183	5660	1573	b	4	1	1	c	b	c	c	c	c
803	Satarlapalle	595450	510	474	156	c	1	1	b	c	c	c	c	c	c
804	Amagondapalem	595451	6908	3256	804	b	6	1	1	c	b	c	c	c	c
Total			27278	48518	13015	3	57	11	10	2	1	0	0	0	0

**Census of India 2011- Village Directory
Amenities and Land use (As on 2009)**

Name of District : Anantapur

Location Code No.: 0553

Name of Mandal Parishad : Puttaparthi

Location Code No.: 1024

Number of educational amenities available (If not available within the village, the distance range code viz; a for <5 Kms, b for 5-10 Kms and c for 10+ kms of nearest place where facility is available is given).				Number of Medical Amenities available. (If not available within the village, the distance range code viz; a for < 5 Kms, b for 5-10 Kms and c for 10+ kms of nearest place where facility is available is given).										Name of Village	Sl. No.	
Vocational training school /ITI	Non-formal training centre (NFTC)	Special school for disabled (SSD)	Others (specify)	Community health centre (CHC)	Primary health centre (PHC)	Primary health sub centre (PHS)	Maternity and child welfare centre (MCW)	T. B. clinic (TBC)	Hospital-allopathic (HA)	Hospital-alternative medicine (HO)	Dispensary (D)	Veterinary hospital (VH)	Mobile health clinic (MHC)			Family welfare centre (FWC)
17	18	19	20	21	22	23	24	25	26	27	28	29	30	31	2	1
b	c	c		c	b	b	c	c	c	c	c	b	b	c	Kappala Banda	794
c	c	c		c	b	1	c	c	c	c	c	c	c	c	Jagarajupalle	795
c	c	c		c	c	1	c	c	c	c	c	a	c	c	Kotlapalle	796
c	c	c		c	b	a	c	c	c	c	c	1	c	c	Nidimamidi	797
c	c	c		c	b	1	c	c	c	c	c	1	c	c	Pedapalle	798
b	c	c		c	b	1	c	c	c	c	c	b	b	c	Beedupalle	799
b	c	c		c	b	a	c	c	b	b	c	b	b	c	Brahmanapalle	800
1	c	c		c	1	2	c	c	1	b	1	1	1	c	Puttaparthi	801
b	c	c		c	1	1	c	c	c	c	c	1	b	c	Vengalammacheruvu	802
c	c	c		c	b	b	c	c	c	c	c	c	c	c	Satarlapalle	803
c	c	c		c	b	2	c	c	c	b	c	b	c	c	Amagondapalem	804
1	0	0	0	0	2	9	0	0	1	0	1	4	1	0		

**Census of India 2011- Village Directory
Amenities and Land use (As on 2009)**

Name of District : Anantapur

Location Code No.: 0553

Name of Mandal Parishad : Puttaparthi

Location Code No.: 1024

Sl. No.	Name of Village	Number of Non-Government Medical Amenities available.							Availability of drinking water - Yes / No								
		Charitable non Govt. hospital/Nursing home.	Medical practitioner with MBBS Degree	Medical practitioner with other degree	Medical practitioner with no degree	Traditional practitioner and faith healer	Medicine Shop	Others	Tap water (Treated/Untreated)	Well water (Covered / Uncovered well)	Hand Pump	Tube wells / Bore well	Spring	River / Canal	Tank / Pond / Lake	Others	
1	2	32	33	34	35	36	37	38	39	40	41	42	43	44	45	46	
794	Kappala Banda	0	0	0	0	0	0	0	Yes	No	Yes	Yes	No	No	No	No	
795	Jagarajupalle	0	0	0	0	0	0	0	Yes	No	Yes	Yes	No	No	No	No	
796	Kotlapalle	0	0	0	0	0	0	0	Yes	No	Yes	Yes	No	No	No	No	
797	Nidimamidi	0	0	0	1	0	0	0	Yes	No	Yes	Yes	No	No	No	No	
798	Pedapalle	0	0	0	1	0	1	0	Yes	No	Yes	Yes	No	No	No	No	
799	Beedupalle	1	1	2	0	0	5	0	Yes	No	Yes	Yes	No	No	No	No	
800	Brahmanapalle	0	0	1	0	0	0	0	Yes	No	Yes	Yes	No	No	No	No	
801	Puttaparthi	1	9	4	1	0	6	0	Yes	No	Yes	Yes	No	No	No	No	
802	Vengalammacheruvu	0	0	0	0	0	0	0	Yes	No	Yes	Yes	No	No	No	No	
803	Satarlapalle	0	0	0	0	0	0	0	No	No	Yes	Yes	No	No	No	No	
804	Amagondapalem	0	0	0	0	0	0	0	No	No	Yes	Yes	No	No	No	No	
Total		2	10	7	3	0	12	0	9	0	11	11	0	0	0	0	

**Census of India 2011- Village Directory
Amenities and Land use (As on 2009)**

Name of District : Anantapur

Location Code No.: 0553

Name of Mandal Parishad : Puttaparthi

Location Code No.: 1024

Availability of toilet & others Yes / No				Communication and transport facilities (If amenities available code -Yes is given except for Village Pin Code ,If not available within the village , the distance range code viz; a for < 5 Kms, b for 5-10 Kms and c for 10+ kms of nearest place where facility is available is given).								Name of Village		Sl. No.
Community toilet including bath.	Community toilet excluding bath.	Rural sanitary mart or sanitary hardware outlet available near the village.	Community bio- gas or recycle of waste for productive use.	Post office(PO)	Sub post office (SPO)	Post & Telegraph office (P&TO)	Village Pin Code	Telephones (Land lines)	Public call office (PCO)	Mobile phone coverage	Internet cafes/ Common service centre (CSC)			
47	48	49	50	51	52	53	54	55	56	57	58	2	1	
No	No	No	No	a	a	c	515133	Yes	b	Yes	b	Kappala Banda	794	
No	No	No	No	Yes	a	c	515133	Yes	c	Yes	c	Jagarajupalle	795	
No	No	No	No	Yes	a	c	515510	c	c	Yes	c	Kotlapalle	796	
No	No	No	No	Yes	a	c	515510	c	c	Yes	c	Nidimamidi	797	
No	No	No	No	Yes	a	c	515231	c	c	Yes	c	Pedapalle	798	
No	No	No	No	a	a	c	515134	b	b	Yes	Yes	Beedupalle	799	
No	No	No	No	a	b	c	515134	Yes	b	Yes	b	Brahmanapalle	800	
No	No	No	No	Yes	Yes	c	515134	Yes	Yes	Yes	Yes	Puttaparthi	801	
No	No	No	No	Yes	a	c	515134	Yes	b	Yes	b	Vengalammacheruvu	802	
No	No	No	No	Yes	b	c	515144	c	c	Yes	c	Satarlapalle	803	
No	No	No	No	a	a	c	515144	b	b	Yes	b	Amagondapalem	804	
0	0	0	0	7	1	0		5	1	11	2			

**Census of India 2011- Village Directory
Amenities and Land use (As on 2009)**

Name of District : Anantapur

Location Code No.: 0553

Name of Mandal Parishad : Puttaparthi

Location Code No.: 1024

Sl. No.	Name of Village	Communication and transport facilities (If amenities available code -Yes is given except for Village Pin Code, If not available within the village, the distance range code viz; a for < 5 Kms, b for 5-10 Kms and c for 10+ kms of nearest place where facility is available is given).									
		Private courier facility	Bus service (Public & Private)	Railway stations	Auto/Modified Autos	Taxis and Vans	Tractors	Cycle-pulled rickshaws(Manual & Machine driven)	Carts driven by animals	Sea /River ferry service	
1	2	59	60	61	62	63	64	65	66	67	
794	Kappala Banda	b	Yes	Yes	Yes	Yes	b		b		
795	Jagarajupalle	c	a	b	Yes	c	Yes		Yes		
796	Kotlapalle	c	Yes	c	Yes	c	Yes		Yes		
797	Nidimamidi	c	Yes	c	Yes	c	Yes		Yes		
798	Pedapalle	c	Yes	c	Yes	c	c		c		
799	Beedupalle	Yes	Yes	b	Yes	Yes	b		b		
800	Brahmanapalle	b	Yes	c	Yes	Yes	b		c		
801	Puttaparthi	Yes	Yes	b	Yes	Yes	Yes	Yes	Yes		
802	Vengalammacheruvu	b	Yes	c	Yes	Yes	b		b		
803	Satarlapalle	c	Yes	c	c	Yes	Yes		Yes		
804	Amagondapalem	b	Yes	c	b	b	b		c		
Total		2	10	1	9	6	5	1	5	0	

**Census of India 2011- Village Directory
Amenities and Land use (As on 2009)**

Name of District : Anantapur

Location Code No.: 0553

Name of Mandal Parishad : Puttaparthi

Location Code No.: 1024

Village connected to highways,village roads, banks & credit societies (If amenities available code -Yes is given, If not available within the village , the distance range code viz; a for < 5 Kms, b for 5-10 Kms and c for 10+ kms of nearest place where facility is available is given).												Name of Village	Sl. No.
Connected to national highway(NH)	Connected to state highway(SH)	Connected to major district road (MDR)	Connected to others district road	Pucca roads	Kutchcha roads	Water bounded macadam(WBM) roads	Navigable waterway (river/canal)(NW)	Footpaths (FP)	Commercial & Co-operative Banks	ATM	Agricultural Credit Societies		
68	69	70	71	72	73	74	75	76	77	78	79	2	1
c	Yes	Yes	Yes	Yes	Yes	b		Yes	b	b	b	Kappala Banda	794
c	a	c	Yes	Yes	Yes	Yes		Yes	c	c	c	Jagarajupalle	795
c	a	Yes	Yes	Yes	Yes	Yes		Yes	c	c	b	Kotlapalle	796
c	a	Yes	Yes	Yes	Yes	Yes		Yes	c	c	b	Nidimamidi	797
c	Yes	Yes	Yes	Yes	Yes	Yes		Yes	Yes	Yes	Yes	Pedapalle	798
c	Yes	Yes	Yes	Yes	Yes	b		Yes	Yes	Yes	b	Beedupalle	799
c	b	Yes	Yes	Yes	Yes	b		Yes	Yes	Yes	b	Brahmanapalle	800
c	Yes	Yes	Yes	Yes	Yes	Yes		Yes	Yes	Yes	Yes	Puttaparthi	801
c	b	Yes	Yes	Yes	Yes	Yes		Yes	b	b	Yes	Vengalammacheruvu	802
c	a	c	Yes	b	Yes	b		Yes	c	c	c	Satarlapalle	803
c	a	c	Yes	Yes	Yes	Yes		Yes	b	b	b	Amagondapalem	804
0	4	8	11	10	11	7	0	11	4	4	3		

**Census of India 2011- Village Directory
Amenities and Land use (As on 2009)**

Name of District : Anantapur

Location Code No.: 0553

Name of Mandal Parishad : Puttaparthi

Location Code No.: 1024

Sl. No.	Name of Village	Availability of miscellaneous facilities (If amenities available code -Yes is given, If not available within the village, the distance range code viz; a for < 5 Kms, b for 5-10 Kms and c for 10+ kms of nearest place where facility is available is given).									
		Self-Help Group (SHG)	Public distribution system (PDS) shop	Mandis / Regular market	Weekly Haat	Agricultural marketing society	Integrated Child Development Scheme (Nutritional Centres)	Anganwadi Centre (Nutritional Centres)	Others (Nutritional Centres)	ASHA (Accredited Social Health Activist)	Community centre with/without TV
1	2	80	81	82	83	84	85	86	87	88	89
794	Kappala Banda	Yes	Yes	b	a	c	Yes	Yes	Yes	Yes	b
795	Jagarajupalle	Yes	Yes	c	b	c	Yes	Yes	Yes	Yes	c
796	Kotlapalle	Yes	Yes	c	b	c	Yes	Yes	Yes	Yes	c
797	Nidimamidi	Yes	Yes	c	Yes	c	Yes	Yes	Yes	Yes	c
798	Pedapalle	Yes	Yes	c	Yes	c	Yes	Yes	Yes	Yes	c
799	Beedupalle	Yes	Yes	b	b	c	Yes	Yes	Yes	Yes	c
800	Brahmanapalle	Yes	Yes	b	b	c	Yes	Yes	Yes	Yes	c
801	Puttaparthi	Yes	Yes	Yes	Yes	c	Yes	Yes	Yes	Yes	c
802	Vengalammacheruvu	Yes	Yes	b	Yes	c	Yes	Yes	Yes	Yes	c
803	Satarlapalle	Yes	Yes	c	c	c	Yes	Yes	Yes	Yes	c
804	Amagondapalem	Yes	Yes	c	c	c	Yes	Yes	Yes	Yes	c
Total		11	11	1	4	0	11	11	11	11	0

**Census of India 2011- Village Directory
Amenities and Land use (As on 2009)**

Name of District : Anantapur

Location Code No.: 0553

Name of Mandal Parishad : Puttaparthi

Location Code No.: 1024

Availability of miscellaneous facilities (If amenities available code -Yes is given, If not available within the village, the distance range code viz; a for < 5 Kms, b for 5-10 Kms and c for 10+ kms of nearest place where facility is available is given).								Availability of electricity (Yes/No)				Nearest Town		Name of Village	Sl. No.
Sports Field,	Sports Club / Recreation Centre	Cinema / Video Hall	Public Library	Public Reading Room	Newspaper Supply	Assembly Polling station	Birth & Death Registration Office	Power Supply for Domestic Use (ED)	Power Supply for Agricultural Use (EAG)	Power Supply for Commercial Use (EC)	Power Supply for All Uses (EA)	Name	Distance range code i.e. a for <5 Kms, b for 5-10 Kms and c for 10+ kms		
90	91	92	93	94	95	96	97	98	99	100	101	102	103	2	1
c	c	b	b	b	Yes	Yes	Yes	Yes	Yes	Yes	Yes	Kadiri	c	Kappala Banda	794
c	c	c	c	c	Yes	Yes	Yes	Yes	Yes	Yes	Yes	Kadiri	c	Jagarajupalle	795
c	c	c	c	c	Yes	Yes	Yes	Yes	Yes	Yes	Yes	Kadiri	c	Kotlapalle	796
c	c	c	c	c	Yes	Yes	Yes	Yes	Yes	Yes	Yes	Kadiri	c	Nidimamidi	797
c	c	c	c	c	Yes	Yes	Yes	Yes	Yes	Yes	Yes	Kadiri	c	Pedapalle	798
c	c	c	c	c	Yes	Yes	b	Yes	Yes	Yes	Yes	Kadiri	c	Beedupalle	799
c	c	c	c	c	Yes	Yes	b	Yes	Yes	Yes	Yes	Kadiri	c	Brahmanapalle	800
c	c	a	Yes	Yes	Yes	Yes	Yes	Yes	Yes	Yes	Yes	Kadiri	c	Puttaparthi	801
c	c	c	c	c	Yes	Yes	Yes	Yes	Yes	Yes	Yes	Kadiri	c	Vengalammacheruvu	802
c	c	c	c	c	Yes	b	b	Yes	Yes	Yes	Yes	Kadiri	c	Satarlapalle	803
c	c	c	c	c	Yes	Yes	Yes	Yes	Yes	Yes	Yes	Kadiri	c	Amagondapalem	804
0	0	0	1	1	11	10	8	11	11	11	11		0		

**Census of India 2011- Village Directory
Amenities and Land use (As on 2009)**

Name of District : Anantapur

Location Code No.: 0553

Name of Mandal Parishad : Puttaparathi

Location Code No.: 1024

Sl. No.	Name of Village	Land Use										
		Area under different types of land use (in hectares rounded up to one decimal place)										
		Forests	Area under Non-agricultural Uses	Barren and Un-cultivable land	Permanent Pastures and Other Grazing Lands	Land Under Miscellaneous Tree Crops etc.	Culturable Waste Land	Fallow lands other than current fallows	Current Fallows	Net Area Sown	Total Irrigated Land Area	Total Un-irrigated Land Area
1	2	104	105	106	107	108	109	110	111	112	113	114
794	Kappala Banda	0	161.9	334.8	0	8.1	80.1	113.3	792	195.9	81.3	1019.8
795	Jagarajupalle	206.1	35.2	139.1	0	6.1	0	0	241.3	228.2	65.6	404
796	Kotlapalle	481.1	145.7	162	0	0	72.8	0	468.2	916.2	93.9	1290.5
797	Nidimamidi	0	157.4	1158.5	0	0	0	42.9	500.2	1070	129	1484.1
798	Pedapalle	1111.2	0	136.8	0	1.6	30	10.5	0	405.9	156.6	259.8
799	Beedupalle	0	41.2	78.9	150.1	50.6	0	0	414.8	183.3	92.3	505.9
800	Brahmanapalle	0	116.9	8.5	53.4	20.2	0	45.3	469	84.6	34.8	564.1
801	Puttaparathi	94.2	64.8	2015.6	0	9.8	32	14.6	650.3	1665.7	105.6	2225
802	Vengalammacheruvu	1035.4	81.3	1742.4	0	0	61.1	0	718.5	544.3	167.5	1095.2
803	Satarlapalle	0	27.9	210	40.2	1.2	0	10.5	95.1	125	29.1	201.5
804	Amagondapalem	4538.7	156.6	819.7	0	5.3	35.6	0	836.1	516	115.3	1236.7
Total		7466.7	988.9	6806.3	243.7	102.9	311.6	237.1	5185.5	5935.1	1071	10287

**Census of India 2011- Village Directory
Amenities and Land use (As on 2009)**

Name of District : Anantapur

Location Code No.: 0553

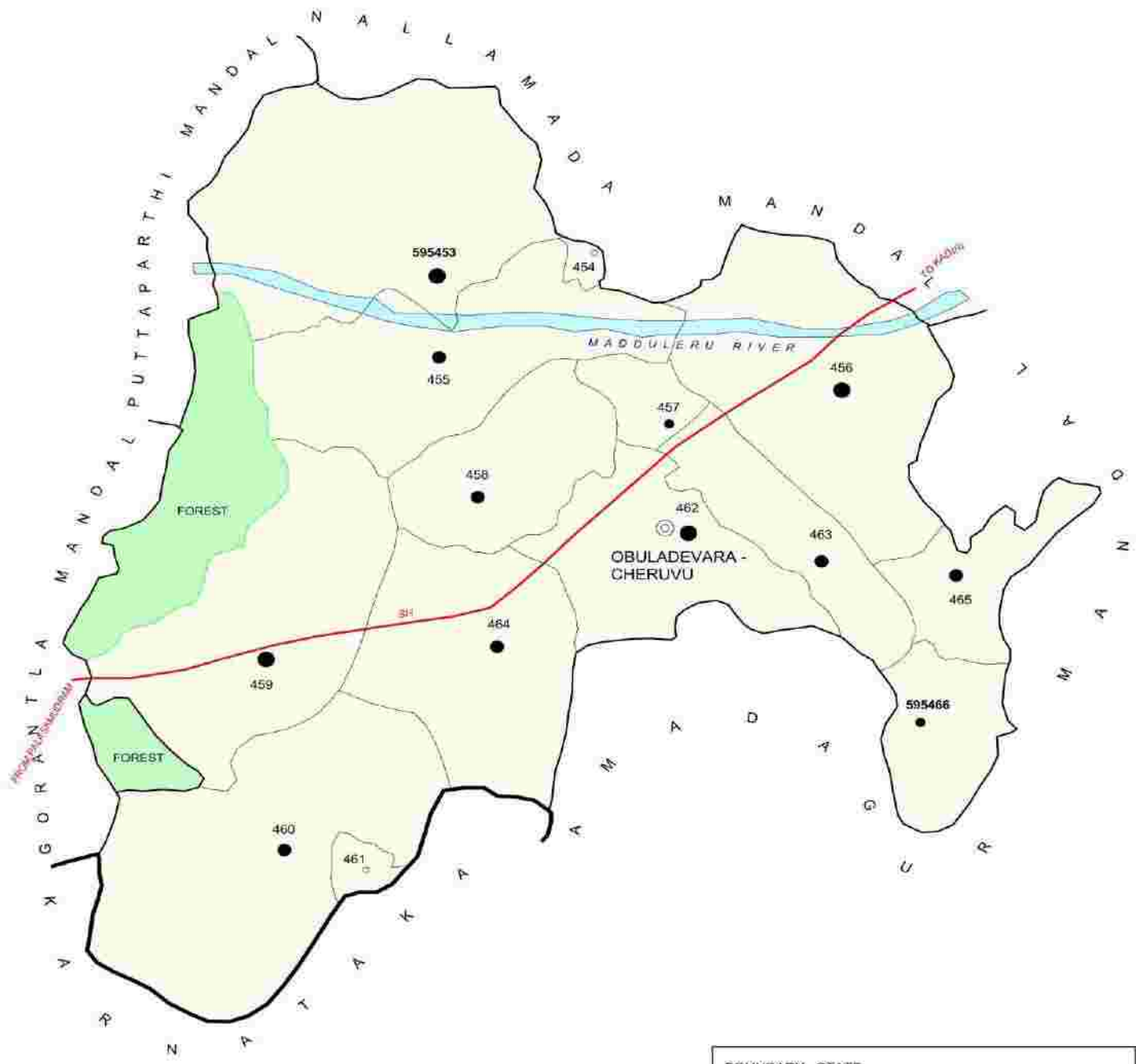
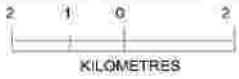
Name of Mandal Parishad : Puttaparthi

Location Code No.: 1024

Land Use					Name of three most important commodities manufactured	Name of Village	Sl. No.		
Area irrigated by source (in hectare).									
Canals (C)	Wells/Tube-wells(W/TW)	Tanks/Lakes(T/L)	Water Falls(WF)	Others(O)	First	Second	Third		
115	116	117	118	119	120	121	122	2	1
0	81.3	0	0	0				Kappala Banda	794
0	65.6	0	0	0				Jagarajupalle	795
0	93.9	0	0	0				Kotlapalle	796
0	129	0	0	0				Nidimamidi	797
0	120.2	36.4	0	0				Pedapalle	798
0	92.3	0	0	0	Mineral Water			Beedupalle	799
0	34.8	0	0	0				Brahmanapalle	800
0	105.6	0	0	0	Mineral Water			Puttaparthi	801
0	78.5	89	0	0	Mineral Water			Vengalammacheruvu	802
0	29.1	0	0	0				Satarlapalle	803
0	101.8	13.6	0	0				Amagondapalem	804
0	932.1	139	0	0					

AREA : 273.23 Kms
 POPULATION : 48308
 No. OF TOWNS : NIL
 No. OF VILLAGES : 14
 DISTANCE FROM Dist. H.Qrts.
 TO MANDAL : 115 Kms.

INDIA
 ANDHRA PRADESH
OBULADEVARACHERUVU MANDAL
 ANANTAPUR DISTRICT



BOUNDARY, STATE.....	
MANDAL.....	
VILLAGE WITH MDDS CODE.....	
FOREST.....	
HEADQUARTERS, MANDAL.....	
POPULATION SIZE OF VILLAGES. BELOW 200,	
500-999,1000-4999,5000 AND ABOVE.....	
STATE HIGHWAY.....	
RIVER/STREAM.....	

**ALPHABETICAL LIST OF VILLAGES (MANDAL PARISHAD WISE)
ANANTAPUR DISTRICT**

Sl. No.	Name of Village	2011 Census Location Code No.	2001 Census Location Code No.
1	2	3	4
Name of Mandal Parishad : Obuladevaracheruvu			
Name of Mandal : Obuladevaracheruvu (0055)			
1	Allapalle	2855305358595459	2822005502646600
2	Arkabhavipalle	2855305358595461	2822005502646800
3	Daburuvaripalle	2855305358595455	2822005502646200
4	Inagalur	2855305358595456	2822005502646300
5	Kondakamarla	2855305358595453	2822005502646000
6	Mukkandlavarikothapalle	2855305358595457	2822005502646400
7	Narasambhotlapalle	2855305358595454	2822005502646100
8	Obuladevaracheruvu	2855305358595462	2822005502646900
9	Sunnampalle	2855305358595464	2822005502647100
10	Tangedukunta	2855305358595460	2822005502646700
11	Thippepalle	2855305358595458	2822005502646500
12	Thummalakuntla Palle	2855305358595465	2822005502647200
13	Veeraobanapalle	2855305358595466	2822005502647300
14	Venkatapuram	2855305358595463	2822005502647000

**Census of India 2011- Village Directory
Amenities and Land use (As on 2009)**

Name of District : Anantapur

Location Code No.: 0553

Name of Mandal Parishad : Obuladevaracheruvu

Location Code No.: 1025

Sl. No.	Name of Village	Location code no.	Total area of the village (in hectares rounded up to one decimal place)	Total population (2011 census)	Number of households (2011 census)	Number of educational amenities available (If not available within the village, the distance range code viz; a for < 5 Kms, b for 5-10 Kms and c for 10+ kms of nearest place where facility is available is given).									
						Pre-Primary school (PP)	Primary school (P)	Middle school (M)	Secondary School (S)	Senior Secondary school (SS)	Degree college of arts science & commerce (ASC)	Engineering college(EC)	Medical college (MC)	Management institute (MI)	Polytechnic (Pt)
1	2	3	4	5	6	7	8	9	10	11	12	13	14	15	16
805	Kondakamarla	595453	3559	9118	2255	1	14	2	1	b	c	c	c	c	c
806	Narasambhotlapalle	595454	64	102	23	b	a	b	b	b	c	c	c	c	c
807	Daburuvaripalle	595455	677	4932	1256	a	11	2	a	b	c	c	c	c	c
808	Inagalur	595456	2961	5715	1477	b	7	3	1	b	c	c	c	c	c
809	Mukkandlavarikothapalle	595457	520	825	173	a	2	a	1	a	c	c	c	c	c
810	Thippepalle	595458	1301	2680	637	b	5	1	b	b	c	c	c	c	c
811	Allapalle	595459	2851	5634	1406	b	12	1	1	b	c	c	c	c	c
812	Tangedukunta	595460	1973	3670	938	c	8	2	1	c	c	c	c	c	c
813	Arkabhavipalle	595461	142	58	15	c	a	a	a	c	c	c	c	c	c
814	Obuladevaracheruvu	595462	1709	6639	1631	1	10	4	5	1	c	c	c	c	c
815	Venkatapuram	595463	989	1375	365	b	5	1	b	b	c	c	c	c	c
816	Sunnampalle	595464	2224	4109	1003	b	7	2	b	b	c	c	c	c	c
817	Thummalakuntla Palle	595465	816	2490	658	c	5	1	1	c	c	c	c	c	c
818	Veeraobanapalle	595466	878	961	274	c	3	a	a	b	c	c	c	c	c
Total			20664	48308	12111	2	89	19	11	1	0	0	0	0	0

**Census of India 2011- Village Directory
Amenities and Land use (As on 2009)**

Name of District : Anantapur

Location Code No.: 0553

Name of Mandal Parishad : Obuladevaracheruvu

Location Code No.: 1025

Number of educational amenities available (If not available within the village, the distance range code viz; a for <5 Kms, b for 5-10 Kms and c for 10+ kms of nearest place where facility is available is given).				Number of Medical Amenities available. (If not available within the village, the distance range code viz; a for < 5 Kms, b for 5-10 Kms and c for 10+ kms of nearest place where facility is available is given).										Name of Village	Sl. No.	
Vocational training school /ITI	Non-formal training centre (NFTC)	Special school for disabled (SSD)	Others (specify)	Community health centre (CHC)	Primary health centre (PHC)	Primary health sub centre (PHS)	Maternity and child welfare centre (MCW)	T. B. clinic (TBC)	Hospital-allopathic (HA)	Hospital-alternative medicine (HO)	Dispensary (D)	Veterinary hospital (VH)	Mobile health clinic (MHC)			Family welfare centre (FWC)
17	18	19	20	21	22	23	24	25	26	27	28	29	30	31	2	1
b	c	c		c	b	2	c	c	c	c	1	2	1	c	Kondakamarla	805
b	c	c		c	c	a	c	c	c	c	c	a	b	c	Narasambhotlapalle	806
b	c	c		c	b	2	c	c	c	c	c	a	b	c	Daburuvaripalle	807
b	c	c		c	b	1	c	c	c	c	c	1	b	c	Inagalur	808
a	c	c		c	a	a	c	c	c	c	c	a	a	c	Mukkandlavarikothapalle	809
b	c	c		c	b	b	c	c	c	c	c	b	b	c	Thippepalle	810
b	c	c		c	b	1	c	c	c	c	c	1	b	c	Allapalle	811
c	c	c		c	c	1	c	c	c	c	c	1	c	c	Tangedukunta	812
c	c	c		c	c	1	c	c	c	c	c	a	c	c	Arkabhavipalle	813
1	c	c		c	1	1	c	c	c	1	c	1	b	c	Obuladevaracheruvu	814
b	c	c		c	b	1	c	c	c	c	c	b	b	c	Venkatapuram	815
b	c	c		c	b	1	c	c	c	c	c	b	b	c	Sunnampalle	816
c	c	c		c	c	1	c	c	c	c	c	1	c	c	Thummalakuntla Palle	817
c	c	c		c	c	a	c	c	c	c	a	c	c	c	Veeraobanapalle	818
1	0	0	0	0	1	12	0	0	0	1	1	7	1	0		

**Census of India 2011- Village Directory
Amenities and Land use (As on 2009)**

Name of District : Anantapur

Location Code No.: 0553

Name of Mandal Parishad : Obuladevaracheruvu

Location Code No.: 1025

Sl. No.	Name of Village	Number of Non-Government Medical Amenities available.							Availability of drinking water - Yes / No							
		Charitable non Govt. hospital/Nursing home.	Medical practitioner with MBBS Degree	Medical practitioner with other degree	Medical practitioner with no degree	Traditional practitioner and faith healer	Medicine Shop	Others	Tap water (Treated/Untreated)	Well water (Covered / Uncovered well)	Hand Pump	Tube wells / Bore well	Spring	River / Canal	Tank / Pond / Lake	Others
1	2	32	33	34	35	36	37	38	39	40	41	42	43	44	45	46
805	Kondakamarla	0	0	1	6	0	0	3	Yes	No	Yes	Yes	No	No	No	No
806	Narasambhotlapalle	0	0	0	0	0	0	0	Yes	No	Yes	Yes	No	No	No	No
807	Daburuvaripalle	0	0	0	0	0	0	0	Yes	No	Yes	Yes	No	No	No	No
808	Inagalur	0	0	0	1	0	0	0	Yes	No	Yes	Yes	No	No	No	No
809	Mukkandlavarikothapalle	0	0	0	0	1	0	0	Yes	No	Yes	Yes	No	No	No	No
810	Thippepalle	0	0	0	0	0	0	0	Yes	No	Yes	Yes	No	No	No	No
811	Allapalle	0	0	0	2	0	1	0	Yes	No	Yes	Yes	No	No	No	No
812	Tangedukunta	0	0	0	0	0	0	0	Yes	No	Yes	Yes	No	No	No	No
813	Arkabhavipalle	0	0	0	0	0	0	0	Yes	No	Yes	No	No	No	No	No
814	Obuladevaracheruvu	0	0	1	6	0	5	0	Yes	No	Yes	Yes	No	No	No	No
815	Venkatapuram	0	0	0	0	0	0	0	Yes	No	Yes	Yes	No	No	No	No
816	Sunnampalle	0	0	0	1	0	0	0	Yes	No	Yes	Yes	No	No	No	No
817	Thummalakuntla Palle	0	0	0	2	0	0	0	Yes	No	Yes	Yes	No	No	No	No
818	Veeraobanapalle	0	0	0	0	0	0	0	Yes	No	Yes	Yes	No	No	No	No
Total		0	0	2	18	1	6	3	14	0	14	13	0	0	0	0

**Census of India 2011- Village Directory
Amenities and Land use (As on 2009)**

Name of District : Anantapur

Location Code No.: 0553

Name of Mandal Parishad : Obuladevaracheruvu

Location Code No.: 1025

Availability of toilet & others Yes / No				Communication and transport facilities (If amenities available code -Yes is given except for Village Pin Code ,If not available within the village , the distance range code viz; a for < 5 Kms, b for 5-10 Kms and c for 10+ kms of nearest place where facility is available is given).									Name of Village	Sl. No.
Community toilet including bath.	Community toilet excluding bath.	Rural sanitary mart or sanitary hardware outlet available near the village.	Community bio- gas or recycle of waste for productive use.	Post office(PO)	Sub post office (SPO)	Post & Telegraph office (P&TO)	Village Pin Code	Telephones (Land lines)	Public call office (PCO)	Mobile phone coverage	Internet cafes/ Common service centre (CSC)			
47	48	49	50	51	52	53	54	55	56	57	58	2	1	
No	No	No	No	Yes	Yes	c	515531	Yes	b	Yes	c	Kondakamarla	805	
No	No	No	No	a	a	a	515531	Yes	a	Yes	c	Narasambhotlapalle	806	
No	No	No	No	Yes	a	c	515531	Yes	Yes	Yes	c	Daburuvaripalle	807	
No	No	No	No	Yes	a	b	515531	Yes	Yes	Yes	c	Inagalur	808	
No	No	No	No	a	a	c	515531	Yes	a	Yes	c	Mukkandlavarikothapalle	809	
No	No	No	No	Yes	a	c	515531	Yes	Yes	Yes	c	Thippepalle	810	
No	No	No	No	Yes	a	c	515531	Yes	Yes	Yes	c	Allapalle	811	
No	No	No	No	Yes	a	c	515531	Yes	Yes	Yes	c	Tangedukunta	812	
No	No	No	No	a	a	c	515531	a	a	Yes	c	Arkabhavipalle	813	
No	No	No	No	Yes	Yes	c	515531	Yes	Yes	Yes	c	Obuladevaracheruvu	814	
No	No	No	No	a	a	b	515531	b	b	Yes	c	Venkatapuram	815	
No	No	No	No	Yes	a	b	515531	Yes	Yes	Yes	c	Sunnampalle	816	
No	No	No	No	Yes	a	c	515531	c	Yes	Yes	c	Thummalakuntla Palle	817	
No	No	No	No	a	a	c	515531	Yes	Yes	Yes	c	Veeraobanapalle	818	
0	0	0	0	9	2	0		11	9	14	0			

**Census of India 2011- Village Directory
Amenities and Land use (As on 2009)**

Name of District : Anantapur

Location Code No.: 0553

Name of Mandal Parishad : Obuladevaracheruvu

Location Code No.: 1025

Sl. No.	Name of Village	Communication and transport facilities (If amenities available code -Yes is given except for Village Pin Code, If not available within the village, the distance range code viz; a for < 5 Kms, b for 5-10 Kms and c for 10+ kms of nearest place where facility is available is given).								
		Private courier facility	Bus service (Public & Private)	Railway stations	Auto/Modified Autos	Taxis and Vans	Tractors	Cycle-pulled rickshaws(Manual & Machine driven)	Carts driven by animals	Sea /River ferry service
1	2	59	60	61	62	63	64	65	66	67
805	Kondakamarla	c	Yes	c	Yes	Yes	Yes		Yes	
806	Narasambhotlapalle	c	Yes	c	a	c	a		Yes	
807	Daburuvaripalle	c	Yes	c	Yes	c	Yes		Yes	
808	Inagalur	c	Yes	c	Yes	c	Yes		Yes	
809	Mukkandlavarikothapalle	c	a	c	a	a	c		Yes	
810	Thippepalle	c	a	c	Yes	a	Yes		Yes	
811	Allapalle	c	Yes	c	Yes	Yes	b		Yes	
812	Tangedukunta	c	Yes	b	Yes	b	Yes		Yes	
813	Arkabhavipalle	c	a	c	a	a	a		a	
814	Obuladevaracheruvu	c	Yes	c	Yes	Yes	Yes		Yes	
815	Venkatapuram	c	Yes	c	Yes	b	Yes		Yes	
816	Sunnampalle	c	Yes	c	Yes	c	Yes		Yes	
817	Thummalakuntla Palle	c	Yes	c	Yes	c	Yes		Yes	
818	Veeraobanapalle	c	Yes	c	Yes	c	Yes		Yes	
Total		0	11	0	11	3	10	0	13	0

**Census of India 2011- Village Directory
Amenities and Land use (As on 2009)**

Name of District : Anantapur

Location Code No.: 0553

Name of Mandal Parishad : Obuladevaracheruvu

Location Code No.: 1025

Village connected to highways,village roads, banks & credit societies (If amenities available code -Yes is given, If not available within the village , the distance range code viz; a for < 5 Kms, b for 5-10 Kms and c for 10+ kms of nearest place where facility is available is given).												Name of Village	Sl. No.
Connected to national highway(NH)	Connected to state highway(SH)	Connected to major district road (MDR)	Connected to others district road	Pucca roads	Kutchcha roads	Water bounded macadam(WBM) roads	Navigable waterway (river/canal)(NW)	Footpaths (FP)	Commercial & Co-operative Banks	ATM	Agricultural Credit Societies		
68	69	70	71	72	73	74	75	76	77	78	79	2	1
c	b	Yes	Yes	Yes	Yes	Yes		Yes	Yes	Yes	c	Kondakamarla	805
c	b	b	Yes	b	Yes	b		Yes	b	c	c	Narasambhotlapalle	806
c	b	b	Yes	Yes	Yes	Yes		Yes	a	c	c	Daburuvaripalle	807
c	Yes	b	Yes	Yes	Yes	Yes		Yes	c	c	Yes	Inagalur	808
c	Yes	a	Yes	Yes	Yes	b		Yes	a	c	c	Mukkandlavarikothapalle	809
c	a	b	Yes	Yes	Yes	Yes		Yes	b	c	c	Thippepalle	810
c	Yes	Yes	Yes	Yes	Yes	Yes		Yes	Yes	c	Yes	Allapalle	811
c	b	c	Yes	Yes	Yes	Yes		Yes	c	c	c	Tangedukunta	812
c	b	c	Yes	a	Yes	b		Yes	b	c	c	Arkabhavipalle	813
c	Yes	Yes	Yes	Yes	Yes	Yes		Yes	Yes	Yes	Yes	Obuladevaracheruvu	814
c	b	b	Yes	Yes	Yes	b		Yes	b	c	c	Venkatapuram	815
c	Yes	Yes	Yes	Yes	Yes	Yes		Yes	b	b	c	Sunnampalle	816
c	a	c	Yes	Yes	Yes	Yes		Yes	c	c	c	Thummalakuntla Palle	817
c	b	c	Yes	Yes	Yes	c		Yes	c	c	c	Veeraobanapalle	818
0	5	4	14	12	14	9	0	14	3	2	3		

**Census of India 2011- Village Directory
Amenities and Land use (As on 2009)**

Name of District : Anantapur

Location Code No.: 0553

Name of Mandal Parishad : Obuladevaracheruvu

Location Code No.: 1025

Sl. No.	Name of Village	Availability of miscellaneous facilities (If amenities available code -Yes is given, If not available within the village, the distance range code viz; a for < 5 Kms, b for 5-10 Kms and c for 10+ kms of nearest place where facility is available is given).									
		Self-Help Group (SHG)	Public distribution system (PDS) shop	Mandis / Regular market	Weekly Haat	Agricultural marketing society	Integrated Child Development Scheme (Nutritional Centres)	Anganwadi Centre (Nutritional Centres)	Others (Nutritional Centres)	ASHA (Accredited Social Health Activist)	Community centre with/without TV
1	2	80	81	82	83	84	85	86	87	88	89
805	Kondakamarla	Yes	Yes	b	Yes	c	Yes	Yes	Yes	a	c
806	Narasambhotlapalle	Yes	a	b	b	c	Yes	a	Yes	a	c
807	Daburuvaripalle	Yes	Yes	b	a	c	Yes	Yes	Yes	b	c
808	Inagalur	Yes	Yes	b	Yes	c	Yes	Yes	Yes	c	c
809	Mukkandlavarikothapalle	Yes	Yes	a	b	c	Yes	a	Yes	c	c
810	Thippepalle	Yes	Yes	b	b	c	Yes	Yes	Yes	c	c
811	Allapalle	Yes	Yes	b	Yes	c	Yes	Yes	Yes	c	c
812	Tangedukunta	Yes	Yes	c	a	c	Yes	Yes	Yes	c	c
813	Arkabhavipalle	Yes	a	c	a	c	Yes	a	Yes	c	c
814	Obuladevaracheruvu	Yes	Yes	Yes	Yes	c	Yes	Yes	Yes	c	c
815	Venkatapuram	Yes	Yes	b	b	c	Yes	Yes	Yes	c	c
816	Sunnampalle	Yes	Yes	b	b	c	Yes	Yes	Yes	c	c
817	Thummalakuntla Palle	Yes	Yes	c	b	c	Yes	Yes	Yes	c	c
818	Veeraobanapalle	Yes	Yes	c	c	c	Yes	Yes	Yes	c	c
Total		14	12	1	4	0	14	11	14	0	0

**Census of India 2011- Village Directory
Amenities and Land use (As on 2009)**

Name of District : Anantapur

Location Code No.: 0553

Name of Mandal Parishad : Obuladevaracheruvu

Location Code No.: 1025

Availability of miscellaneous facilities (If amenities available code -Yes is given, If not available within the village, the distance range code viz; a for < 5 Kms, b for 5-10 Kms and c for 10+ kms of nearest place where facility is available is given).								Availability of electricity (Yes/No)				Nearest Town		Name of Village	Sl. No.
Sports Field,	Sports Club / Recreation Centre	Cinema / Video Hall	Public Library	Public Reading Room	Newspaper Supply	Assembly Polling station	Birth & Death Registration Office	Power Supply for Domestic Use (ED)	Power Supply for Agricultural Use (EAG)	Power Supply for Commercial Use (EC)	Power Supply for All Uses (EA)	Name	Distance range code i.e. a for <5 Kms, b for 5-10 Kms and c for 10+ kms		
90	91	92	93	94	95	96	97	98	99	100	101	102	103	2	1
c	c	c	b	b	Yes	Yes	Yes	Yes	Yes	Yes	Yes	Kadiri	c	Kondakamarla	805
c	c	c	b	c	Yes	a	a	Yes	Yes	Yes	Yes	Kadiri	c	Narasambhotlapalle	806
c	c	c	b	c	Yes	Yes	Yes	Yes	Yes	Yes	Yes	Kadiri	c	Daburuvaripalle	807
c	c	c	b	c	Yes	Yes	Yes	Yes	Yes	Yes	Yes	Kadiri	c	Inagalur	808
c	c	c	a	c	Yes	a	a	Yes	Yes	Yes	Yes	Kadiri	c	Mukkandlavarikothapalle	809
c	c	c	b	c	Yes	Yes	Yes	Yes	Yes	Yes	Yes	Kadiri	c	Thippepalle	810
c	c	c	b	c	Yes	Yes	Yes	Yes	Yes	Yes	Yes	Hindupur	c	Allapalle	811
c	c	c	c	c	Yes	Yes	Yes	Yes	Yes	Yes	Yes	Hindupur	c	Tangedukunta	812
c	c	c	c	c	Yes	a	a	Yes	Yes	Yes	Yes	Hindupur	c	Arkabhavipalle	813
c	c	c	Yes	c	Yes	Yes	Yes	Yes	Yes	Yes	Yes	Hindupur	c	Obuladevaracheruvu	814
Yes	c	c	b	c	Yes	Yes	Yes	Yes	Yes	Yes	Yes	Hindupur	c	Venkatapuram	815
c	c	c	b	c	Yes	Yes	Yes	Yes	Yes	Yes	Yes	Hindupur	c	Sunnampalle	816
c	c	c	c	c	Yes	Yes	Yes	Yes	Yes	Yes	Yes	Hindupur	c	Thummalakuntla Palle	817
c	c	c	c	c	Yes	Yes	a	Yes	Yes	Yes	Yes	Hindupur	c	Veeraobanapalle	818
1	0	0	1	0	14	11	10	14	14	14	14		0		

**Census of India 2011- Village Directory
Amenities and Land use (As on 2009)**

Name of District : Anantapur

Location Code No.: 0553

Name of Mandal Parishad : Obuladevaracheruvu

Location Code No.: 1025

Sl. No.	Name of Village	Land Use										
		Area under different types of land use (in hectares rounded up to one decimal place)										
		Forests	Area under Non-agricultural Uses	Barren and Un-cultivable land	Permanent Pastures and Other Grazing Lands	Land Under Miscellaneous Tree Crops etc.	Culturable Waste Land	Fallow lands other than current fallows	Current Fallows	Net Area Sown	Total Irrigated Land Area	Total Un-irrigated Land Area
1	2	104	105	106	107	108	109	110	111	112	113	114
805	Kondakamarla	1196.4	146.5	801.5	53.8	28	0	0	567.2	765.7	447.1	885.8
806	Narasambhotlapalle	0	1.6	0.9	0	0	0	0	55	6.5	6.5	55
807	Daburuvaripalle	0	32.4	22.8	18.2	7.5	15.1	188.3	296.8	95.9	117.2	463.8
808	Inagalur	690.7	70.6	53	18.4	11.3	0	0	1190.2	926.7	122	1994.9
809	Mukkandlavariythapalle	0	4	4.4	4	6.2	0	12.1	40.3	448.8	32	469.2
810	Thippepalle	0	93.9	68.8	36.8	11.4	0	0	875.2	214.9	83.1	1007
811	Allapalle	986.2	146.5	664.4	23.9	10.9	0	14.2	122.6	882.2	180.9	838.2
812	Tangedukunta	1438.5	173.4	0	41.7	17.4	110	42.9	69.8	79.3	95.1	97
813	Arkabhavipalle	0	8.5	5.7	2.4	1.2	4.9	13.8	100.6	4.9	2.4	116.9
814	Obuladevaracheruvu	0	101.6	117.5	10.5	18.6	105.6	10.4	934.4	410.4	173.6	1181.6
815	Venkatapuram	0	5.3	5.9	4.4	4.9	6.5	110.1	570.7	281.3	37.2	924.9
816	Sunnampalle	0	151.8	196.7	23.5	12.6	103.3	119.5	1333	283.7	206.6	1529.6
817	Thummalakuntla Palle	68.8	6.4	7.9	7.3	4.9	10.5	24.3	101.2	584.7	100	610.3
818	Veeraobanapalle	100.4	44.3	50.1	10.1	6.1	45	122.6	64.4	435	27.9	594.1
Total		4481	986.8	1999.6	255	141	400.9	658.2	6321.4	5420	1631.6	10768

**Census of India 2011- Village Directory
Amenities and Land use (As on 2009)**

Name of District : Anantapur

Location Code No.: 0553

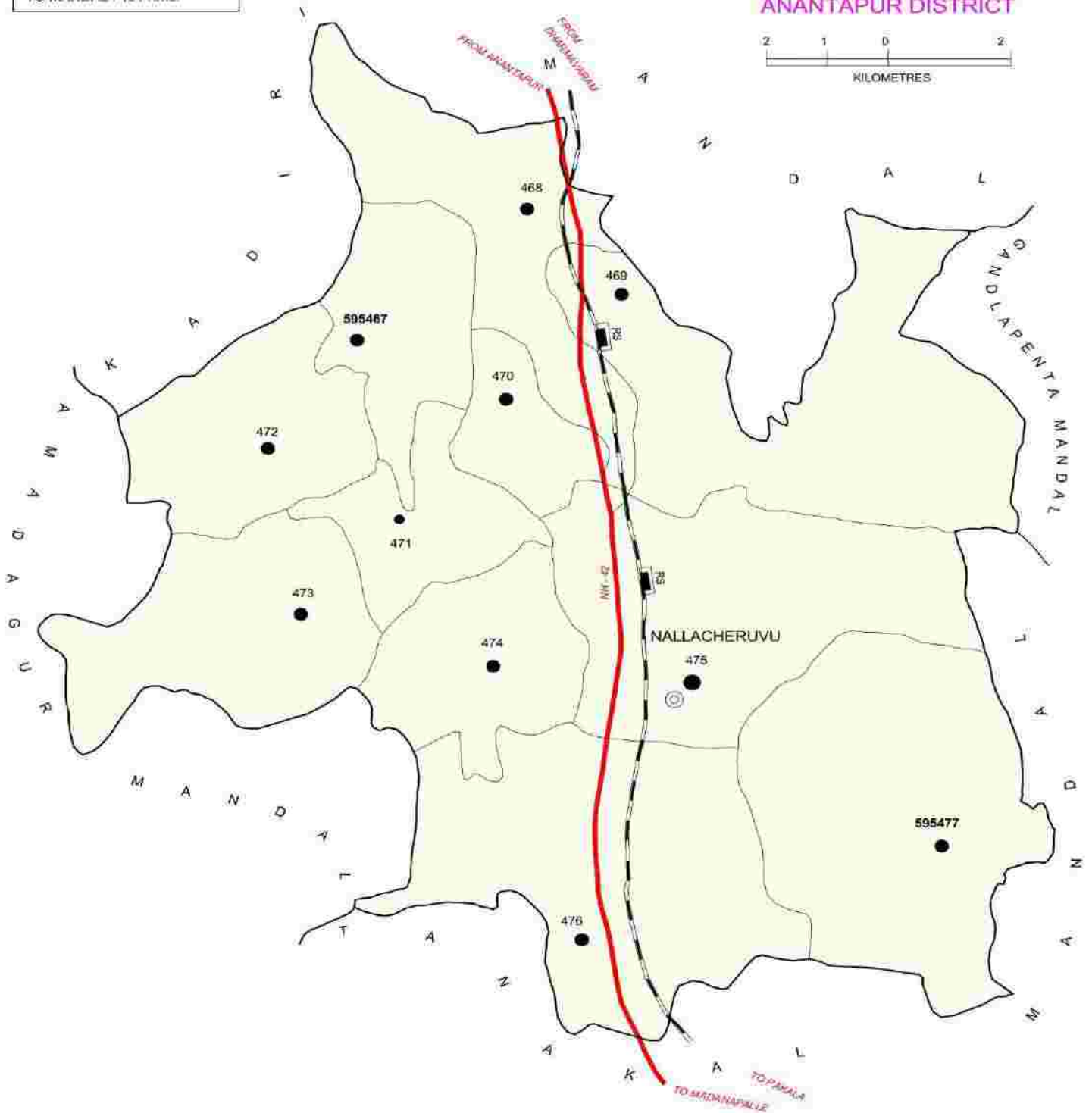
Name of Mandal Parishad : Obuladevaracheruvu

Location Code No.: 1025

Land Use					Name of three most important commodities manufactured			Name of Village	Sl. No.					
Area irrigated by source (in hectare).					First	Second	Third							
Canals (C)	Wells/Tube-wells(W/TW)	Tanks/Lakes(T/L)	Water Falls(WF)	Others(O)	115	116	117	118	119	120	121	122	2	1
0	103.2	344	0	0									Kondakamarla	805
0	6.5	0	0	0									Narasambhotlapalle	806
0	101.2	16	0	0									Daburuvaripalle	807
0	80.9	41.1	0	0									Inagalur	808
0	20.2	11.8	0	0									Mukkandlavarikothapalle	809
0	60.7	22.4	0	0									Thippepalle	810
0	117.4	63.5	0	0									Allapalle	811
0	80.9	14.2	0	0									Tangedukunta	812
0	2.4	0	0	0									Arkabhavipalle	813
0	68.8	104.8	0	0									Obuladevaracheruvu	814
0	21.4	15.8	0	0									Venkatapuram	815
0	161.9	44.7	0	0									Sunnampalle	816
0	60.7	39.2	0	0									Thummalakuntla Palle	817
0	27.9	0	0	0									Veeraobanapalle	818
0	914.1	717.5	0	0										

AREA : 147.10 Kms.
 POPULATION : 31036
 No. OF TOWNS : NIL
 No. OF VILLAGES : 11
 DISTANCE FROM Dist. H.Qrts.
 TO MANDAL : 104 Kms.

INDIA
 ANDHRA PRADESH
NALLACHERUVU MANDAL
 ANANTAPUR DISTRICT



BOUNDARY, MANDAL.....	
VILLAGE WITH MDDS CODE	595467
HEADQUARTERS, MANDAL.....	
POPULATION SIZE OF VILLAGES: 500-999, 1000-4999, 5000 AND ABOVE.....	
NATIONAL HIGHWAY.....	NH-47
RAILWAY LINE WITH STATION, BRAOD GAUGE.....	RS

**ALPHABETICAL LIST OF VILLAGES (MANDAL PARISHAD WISE)
ANANTAPUR DISTRICT**

Sl. No.	Name of Village	2011 Census Location Code No.	2001 Census Location Code No.
1	2	3	4
Name of Mandal Parishad : Nallacheruvu			
Name of Mandal : Nallacheruvu (0056)			
1	Allugundu	2855305359595468	2822005602647500
2	Jogannapeta	2855305359595469	2822005602647600
3	Kadiripulakunta	2855305359595474	2822005602648100
4	Maddimadugu	2855305359595471	2822005602647800
5	Nallacheruvu	2855305359595475	2822005602648200
6	Oravoy	2855305359595477	2822005602648400
7	Panthulacheruvu	2855305359595467	2822005602647400
8	S.Mulakalapalle	2855305359595470	2822005602647700
9	Talamarlavandla Palle	2855305359595476	2822005602648300
10	Tavalamarri	2855305359595472	2822005602647900
11	Ubicherla	2855305359595473	2822005602648000

**Census of India 2011- Village Directory
Amenities and Land use (As on 2009)**

Name of District : Anantapur

Location Code No.: 0553

Name of Mandal Parishad : Nallacheruvu

Location Code No.: 1026

Sl. No.	Name of Village	Location code no.	Total area of the village (in hectares rounded up to one decimal place)	Total population (2011 census)	Number of households (2011 census)	Number of educational amenities available (If not available within the village, the distance range code viz; a for < 5 Kms, b for 5-10 Kms and c for 10+ kms of nearest place where facility is available is given).									
						Pre-Primary school (PP)	Primary school (P)	Middle school (M)	Secondary School (S)	Senior Secondary school (SS)	Degree college of arts science & commerce (ASC)	Engineering college(EC)	Medical college (MC)	Management institute (MI)	Polytechnic (Pt)
1	2	3	4	5	6	7	8	9	10	11	12	13	14	15	16
819	Panthulacheruvu	595467	776	1206	342	b	4	1	b	b	b	c	c	c	b
820	Allugundu	595468	1269	1930	530	b	2	1	b	b	b	c	c	c	b
821	Jogannapeta	595469	2376	4432	1167	b	9	2	b	b	b	c	c	c	b
822	S.Mulakalapalle	595470	469	1275	322	a	2	a	a	c	c	c	c	c	c
823	Maddimadugu	595471	701	661	185	b	2	b	b	c	c	c	c	c	c
824	Tavalamarri	595472	1090	1439	380	b	4	1	1	c	c	c	c	c	c
825	Ubicherla	595473	1348	2506	628	b	5	1	1	c	c	c	c	c	c
826	Kadiripulakunta	595474	885	2347	610	a	2	1	a	c	c	c	c	c	c
827	Nallacheruvu	595475	1945	8023	1989	2	13	3	3	c	c	c	c	c	c
828	Talamarlavandla Palle	595476	2361	3755	983	a	8	2	a	c	c	c	c	c	c
829	Oravoy	595477	2244	3462	860	b	8	1	b	c	c	c	c	c	c
Total			15464	31036	7996	2	59	13	5	0	0	0	0	0	0

**Census of India 2011- Village Directory
Amenities and Land use (As on 2009)**

Name of District : Anantapur

Location Code No.: 0553

Name of Mandal Parishad : Nallacheruvu

Location Code No.: 1026

Number of educational amenities available (If not available within the village, the distance range code viz; a for <5 Kms, b for 5-10 Kms and c for 10+ kms of nearest place where facility is available is given).				Number of Medical Amenities available. (If not available within the village, the distance range code viz; a for < 5 Kms, b for 5-10 Kms and c for 10+ kms of nearest place where facility is available is given).										Name of Village	Sl. No.	
Vocational training school /ITI	Non-formal training centre (NFTC)	Special school for disabled (SSD)	Others (specify)	Community health centre (CHC)	Primary health centre (PHC)	Primary health sub centre (PHS)	Maternity and child welfare centre (MCW)	T. B. clinic (TBC)	Hospital-allopathic (HA)	Hospital-alternative medicine (HO)	Dispensary (D)	Veterinary hospital (VH)	Mobile health clinic (MHC)			Family welfare centre (FWC)
17	18	19	20	21	22	23	24	25	26	27	28	29	30	31	2	1
c	c	c		b	b	1	c	c	b	b	b	b	1	b	Panthulacheruvu	819
b	c	c		b	b	b	c	c	b	b	b	b	1	b	Allugundu	820
b	c	c		b	b	1	c	c	b	b	b	b	1	b	Jogannapeta	821
a	c	c		c	a	a	c	c	c	c	c	a	1	c	S.Mulakalapalle	822
b	c	c		c	c	a	c	c	c	c	c	c	1	c	Maddimadugu	823
b	c	c		c	b	1	c	c	c	c	c	b	1	c	Tavalamarri	824
b	c	c		c	b	1	c	c	c	c	c	1	1	c	Ubicherla	825
a	c	c		c	a	1	c	c	c	c	c	c	1	1	Kadiripulakunta	826
1	c	c		c	1	2	c	c	c	c	c	1	1	c	Nallacheruvu	827
a	c	c		c	a	1	c	c	c	c	c	c	1	c	Talamarlavandla Palle	828
b	c	c		c	b	1	c	c	c	c	c	b	1	c	Oravoy	829
1	0	0	0	0	1	9	0	0	0	0	0	2	11	1		

**Census of India 2011- Village Directory
Amenities and Land use (As on 2009)**

Name of District : Anantapur

Location Code No.: 0553

Name of Mandal Parishad : Nallacheruvu

Location Code No.: 1026

Sl. No.	Name of Village	Number of Non-Government Medical Amenities available.							Availability of drinking water - Yes / No								
		Charitable non Govt. hospital/Nursing home.	Medical practitioner with MBBS Degree	Medical practitioner with other degree	Medical practitioner with no degree	Traditional practitioner and faith healer	Medicine Shop	Others	Tap water (Treated/Untreated)	Well water (Covered / Uncovered well)	Hand Pump	Tube wells / Bore well	Spring	River / Canal	Tank / Pond / Lake	Others	
1	2	32	33	34	35	36	37	38	39	40	41	42	43	44	45	46	
819	Panthulacheruvu	0	0	0	0	0	0	0	Yes	No	Yes	Yes	No	No	No	No	
820	Allugundu	0	0	0	0	0	0	0	Yes	No	No	No	No	No	No	No	
821	Jogannapeta	0	0	0	0	0	0	0	Yes	No	No	No	No	No	No	No	
822	S.Mulakalapalle	0	0	0	0	0	0	0	Yes	No	Yes	No	No	No	No	No	
823	Maddimadugu	0	0	0	0	0	0	0	Yes	No	Yes	No	No	No	No	No	
824	Tavalamarri	0	0	0	0	0	0	0	Yes	No	Yes	Yes	No	No	No	No	
825	Ubicherla	0	0	0	0	0	0	0	Yes	No	Yes	Yes	No	No	No	No	
826	Kadiripulakunta	0	0	0	0	0	0	0	Yes	No	Yes	Yes	No	No	No	No	
827	Nallacheruvu	0	0	9	0	0	4	0	Yes	No	No	No	No	No	No	No	
828	Talaravandla Palle	0	0	0	0	0	0	0	Yes	No	No	No	No	No	No	No	
829	Oravoy	0	0	0	0	0	0	0	Yes	No	Yes	Yes	No	No	No	No	
Total		0	0	9	0	0	4	0	11	0	7	5	0	0	0	0	

**Census of India 2011- Village Directory
Amenities and Land use (As on 2009)**

Name of District : Anantapur

Location Code No.: 0553

Name of Mandal Parishad : Nallacheruvu

Location Code No.: 1026

Availability of toilet & others Yes / No				Communication and transport facilities (If amenities available code -Yes is given except for Village Pin Code ,If not available within the village , the distance range code viz; a for < 5 Kms, b for 5-10 Kms and c for 10+ kms of nearest place where facility is available is given).								Name of Village		Sl. No.
Community toilet including bath.	Community toilet excluding bath.	Rural sanitary mart or sanitary hardware outlet available near the village.	Community bio- gas or recycle of waste for productive use.	Post office(PO)	Sub post office (SPO)	Post & Telegraph office (P&TO)	Village Pin Code	Telephones (Land lines)	Public call office (PCO)	Mobile phone coverage	Internet cafes/ Common service centre (CSC)			
47	48	49	50	51	52	53	54	55	56	57	58	2	1	
No	No	No	No	a	a	b	515551	Yes	b	Yes	b	Panthulacheruvu	819	
No	No	No	No	a	b	b	515551	Yes	b	Yes	b	Allugundu	820	
No	No	No	No	Yes	a	b	515551	Yes	b	Yes	b	Jogannapeta	821	
No	No	No	No	a	a	c	515551	Yes	c	Yes	a	S.Mulakalapalle	822	
No	No	No	No	a	b	c	515551	Yes	c	Yes	b	Maddimadugu	823	
No	No	No	No	a	a	c	515551	Yes	c	Yes	b	Tavalamarri	824	
No	No	No	No	Yes	a	Yes	515551	Yes	c	Yes	b	Ubicherla	825	
No	No	No	No	Yes	a	Yes	515551	Yes	c	Yes	a	Kadiripulakunta	826	
No	No	No	No	Yes	Yes	Yes	515551	Yes	Yes	Yes	Yes	Nallacheruvu	827	
No	No	No	Yes	Yes	a	c	515551	Yes	c	Yes	a	Talamarlavandla Palle	828	
No	No	No	No	Yes	a	c	515551	Yes	c	Yes	b	Oravoy	829	
0	0	0	1	6	1	3		11	1	11	1			

**Census of India 2011- Village Directory
Amenities and Land use (As on 2009)**

Name of District : Anantapur

Location Code No.: 0553

Name of Mandal Parishad : Nallacheruvu

Location Code No.: 1026

Sl. No.	Name of Village	Communication and transport facilities (If amenities available code -Yes is given except for Village Pin Code, If not available within the village, the distance range code viz; a for < 5 Kms, b for 5-10 Kms and c for 10+ kms of nearest place where facility is available is given).								
		Private courier facility	Bus service (Public & Private)	Railway stations	Auto/Modified Autos	Taxis and Vans	Tractors	Cycle-pulled rickshaws(Manual & Machine driven)	Carts driven by animals	Sea /River ferry service
1	2	59	60	61	62	63	64	65	66	67
819	Panthulacheruvu	b	Yes	b	Yes	b	Yes		Yes	
820	Allugundu	b	Yes	b	Yes	b	Yes		Yes	
821	Jogannapeta	b	Yes	Yes	Yes	b	Yes		Yes	
822	S.Mulakalapalle	a	Yes	a	Yes	c	Yes		Yes	
823	Maddimadugu	b	Yes	b	Yes	c	Yes		Yes	
824	Tavalamarri	b	Yes	b	Yes	c	Yes		Yes	
825	Ubicherla	b	Yes	b	Yes	c	Yes		Yes	
826	Kadiripulakunta	a	a	a	Yes	c	Yes		Yes	
827	Nallacheruvu	Yes	Yes	Yes	Yes	c	Yes		Yes	
828	Talamarlavandla Palle	a	Yes	a	Yes	c	Yes		Yes	
829	Oravoy	b	Yes	b	Yes	c	Yes		Yes	
Total		1	10	2	11	0	11	0	11	0

**Census of India 2011- Village Directory
Amenities and Land use (As on 2009)**

Name of District : Anantapur

Location Code No.: 0553

Name of Mandal Parishad : Nallacheruvu

Location Code No.: 1026

Village connected to highways,village roads, banks & credit societies (If amenities available code -Yes is given, If not available within the village , the distance range code viz; a for < 5 Kms, b for 5-10 Kms and c for 10+ kms of nearest place where facility is available is given).												Name of Village	Sl. No.
68	69	70	71	72	73	74	75	76	77	78	79		
b	b	c	Yes	Yes	Yes	b		Yes	b	b	b	Panthulacheruvu	819
Yes	b	b	Yes	Yes	Yes	b		Yes	b	b	b	Allugundu	820
Yes	b	b	Yes	Yes	Yes	Yes		Yes	b	b	b	Jogannapeta	821
Yes	a	a	Yes	Yes	Yes	b		Yes	c	c	Yes	S.Mulakalapalle	822
b	b	b	Yes	Yes	Yes	b		Yes	c	c	b	Maddimadugu	823
c	a	b	Yes	Yes	Yes	b		Yes	c	c	Yes	Tavalamarri	824
c	b	b	Yes	Yes	Yes	Yes		Yes	c	c	b	Ubicherla	825
a	a	a	Yes	Yes	Yes	Yes		Yes	c	c	a	Kadiripulakunta	826
Yes	Yes	Yes	Yes	Yes	Yes	Yes		Yes	Yes	Yes	Yes	Nallacheruvu	827
Yes	Yes	Yes	Yes	Yes	Yes	Yes		Yes	c	c	Yes	Talarlavandla Palle	828
b	b	b	Yes	Yes	Yes	Yes		Yes	c	c	b	Oravoy	829
5	2	2	11	11	11	6	0	11	1	1	4		

**Census of India 2011- Village Directory
Amenities and Land use (As on 2009)**

Name of District : Anantapur

Location Code No.: 0553

Name of Mandal Parishad : Nallacheruvu

Location Code No.: 1026

Sl. No.	Name of Village	Availability of miscellaneous facilities (If amenities available code -Yes is given, If not available within the village, the distance range code viz; a for < 5 Kms, b for 5-10 Kms and c for 10+ kms of nearest place where facility is available is given).									
		Self-Help Group (SHG)	Public distribution system (PDS) shop	Mandis / Regular market	Weekly Haat	Agricultural marketing society	Integrated Child Development Scheme (Nutritional Centres)	Anganwadi Centre (Nutritional Centres)	Others (Nutritional Centres)	ASHA (Accredited Social Health Activist)	Community centre with/without TV
1	2	80	81	82	83	84	85	86	87	88	89
819	Panthulacheruvu	Yes	Yes	c	c	b	Yes	Yes	Yes	Yes	b
820	Allugundu	Yes	Yes	b	c	b	Yes	Yes	Yes	Yes	b
821	Jogannapeta	Yes	Yes	b	b	b	Yes	Yes	Yes	Yes	b
822	S.Mulakalapalle	Yes	Yes	a	c	c	Yes	Yes	Yes	Yes	c
823	Maddimadugu	Yes	Yes	b	b	c	Yes	Yes	Yes	Yes	c
824	Tavalamarri	Yes	Yes	b	b	c	Yes	Yes	Yes	Yes	c
825	Ubicherla	Yes	Yes	b	c	c	Yes	Yes	Yes	Yes	c
826	Kadiripulakunta	Yes	Yes	a	c	c	Yes	Yes	Yes	Yes	c
827	Nallacheruvu	Yes	Yes	Yes	Yes	c	Yes	Yes	Yes	Yes	c
828	Talamarlavandla Palle	Yes	Yes	a	c	c	Yes	Yes	Yes	Yes	c
829	Oravoy	Yes	Yes	b	c	c	Yes	Yes	Yes	Yes	b
Total		11	11	1	1	0	11	11	11	11	0

**Census of India 2011- Village Directory
Amenities and Land use (As on 2009)**

Name of District : Anantapur

Location Code No.: 0553

Name of Mandal Parishad : Nallacheruvu

Location Code No.: 1026

Availability of miscellaneous facilities (If amenities available code -Yes is given, If not available within the village, the distance range code viz; a for < 5 Kms, b for 5-10 Kms and c for 10+ kms of nearest place where facility is available is given).								Availability of electricity (Yes/No)				Nearest Town		Name of Village	Sl. No.
Sports Field,	Sports Club / Recreation Centre	Cinema / Video Hall	Public Library	Public Reading Room	Newspaper Supply	Assembly Polling station	Birth & Death Registration Office	Power Supply for Domestic Use (ED)	Power Supply for Agricultural Use (EAG)	Power Supply for Commercial Use (EC)	Power Supply for All Uses (EA)	Name	Distance range code i.e. a for <5 Kms, b for 5-10 Kms and c for 10+ kms		
90	91	92	93	94	95	96	97	98	99	100	101	102	103	2	1
b	b	b	b	b	Yes	Yes	Yes	Yes	Yes	Yes	Yes	Hindupur	b	Panthulacheruvu	819
b	b	b	b	b	Yes	Yes	Yes	Yes	Yes	Yes	Yes	Hindupur	b	Allugundu	820
b	b	b	b	b	Yes	Yes	Yes	Yes	Yes	Yes	Yes	Hindupur	b	Jogannapeta	821
c	c	c	a	a	Yes	Yes	Yes	Yes	Yes	Yes	Yes	Hindupur	c	S.Mulakalapalle	822
c	c	c	b	b	Yes	Yes	Yes	Yes	Yes	Yes	Yes	Hindupur	c	Maddimadugu	823
c	c	c	b	b	Yes	Yes	Yes	Yes	Yes	Yes	Yes	Hindupur	c	Tavalamarri	824
c	c	c	b	b	Yes	Yes	Yes	Yes	Yes	Yes	Yes	Hindupur	c	Ubicherla	825
c	c	c	a	a	Yes	Yes	Yes	Yes	Yes	Yes	Yes	Hindupur	c	Kadiripulakunta	826
c	c	c	Yes	Yes	Yes	Yes	Yes	Yes	Yes	Yes	Yes	Hindupur	c	Nallacheruvu	827
c	c	c	a	a	Yes	Yes	Yes	Yes	Yes	Yes	Yes	Kadiri	c	Talaravandla Palle	828
b	b	b	b	b	Yes	Yes	Yes	Yes	Yes	Yes	Yes	Kadiri	c	Oravoy	829
0	0	0	1	1	11	11	11	11	11	11	11		0		

**Census of India 2011- Village Directory
Amenities and Land use (As on 2009)**

Name of District : Anantapur

Location Code No.: 0553

Name of Mandal Parishad : Nallacheruvu

Location Code No.: 1026

Sl. No.	Name of Village	Land Use										
		Area under different types of land use (in hectares rounded up to one decimal place)										
		Forests	Area under Non-agricultural Uses	Barren and Un-cultivable land	Permanent Pastures and Other Grazing Lands	Land Under Miscellaneous Tree Crops etc.	Culturable Waste Land	Fallow lands other than current fallows	Current Fallows	Net Area Sown	Total Irrigated Land Area	Total Un-irrigated Land Area
1	2	104	105	106	107	108	109	110	111	112	113	114
819	Panthulacheruvu	0	40.1	33	17	2	61.1	17	436.7	169.2	154.5	468.3
820	Allugundu	0	70	50	0	0.9	93.1	57.9	938.9	58.3	69	986
821	Jogannapeta	0	261.1	381	59	4	34	148.1	346.8	1141.9	100.6	1536.2
822	S.Mulakalapalle	0	6.1	12.1	0	2	16.2	53	329.4	50.2	38	394.6
823	Maddimadugu	0	6.9	5.1	0	4	10.1	14.8	540.7	119.4	87.7	587.2
824	Tavalamarri	0	6.1	54	30	2	49	134	635.8	179.3	98.8	850.2
825	Ubicherla	0	103.2	142	0	12.1	21	25.1	787.9	256.6	186	883.6
826	Kadiripulakunta	0	70.8	63.9	0	8.1	4.9	25.9	477.1	234.3	106	631.3
827	Nallacheruvu	0	123	60.8	68	4	10.1	8.1	164.7	1506.2	276.6	1402.4
828	Talamarlavandla Palle	0	144.9	170.1	44.8	6.9	103	140	1454.8	296.4	186.6	1704.7
829	Oravoy	0	63.1	163.8	4.8	4.8	30.9	170	74.1	1732.5	199.2	1777.3
Total		0	895.3	1135.8	223.6	50.8	433.4	793.9	6186.9	5744.3	1503	11222

**Census of India 2011- Village Directory
Amenities and Land use (As on 2009)**

Name of District : Anantapur


Location Code No.: 0553

Name of Mandal Parishad : Nallacheruvu

Location Code No.: 1026

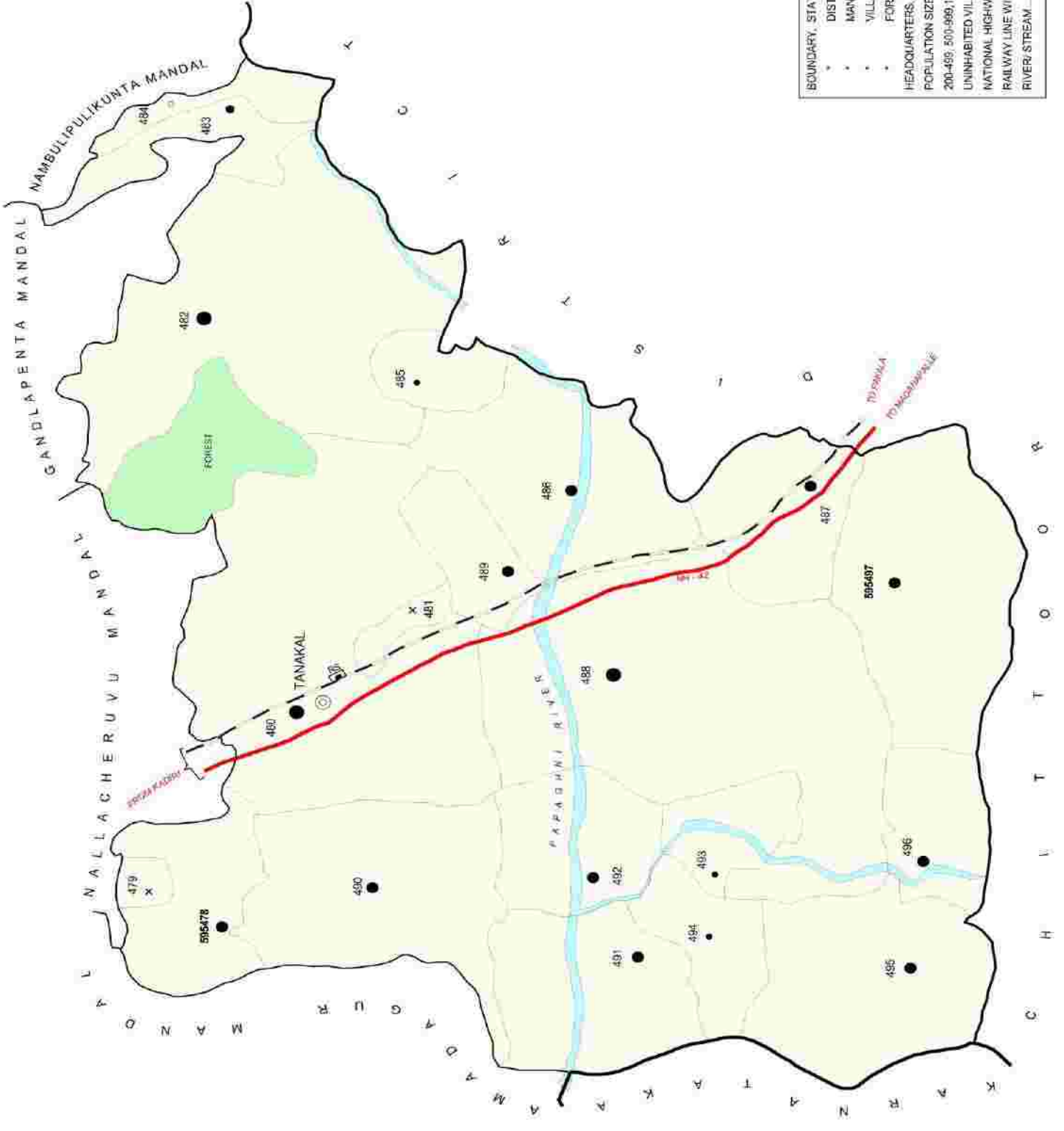
Land Use					Name of three most important commodities manufactured			Name of Village	Sl. No.
Area irrigated by source (in hectare).					First	Second	Third		
Canals (C)	Wells/Tube-wells(W/TW)	Tanks/Lakes(T/L)	Water Falls(WF)	Others(O)					
115	116	117	118	119	120	121	122	2	1
0	34	120.5	0	0				Panthulacheruvu	819
0	37	32	0	0				Allugundu	820
0	45	55.6	0	0				Jogannapeta	821
0	32	6	0	0				S.Mulakalapalle	822
0	50	37.7	0	0				Maddimadugu	823
0	93	5.8	0	0				Tavalamarri	824
0	101	85	0	0				Ubicherla	825
0	38	68	0	0				Kadiripulakunta	826
0	217	59.6	0	0				Nallacheruvu	827
130	56.6	0	0	0				Talamarlavandla Palle	828
0	159	40.2	0	0				Oravoy	829
130	862.6	510.4	0	0					

INDIA
 ANDHRA PRADESH
 TANAKAL MANDAL
 ANANTAPUR DISTRICT



AREA : 353.19 Kms.
 POPULATION : 47946
 No. OF TOWNS : NIL
 No. OF VILLAGES : 20
 DISTANCE FROM Dist. H. Q. To
 TO MANDAL : 115 Kms.

BOUNDARY, STATE
DISTRICT
MANDAL
VILLAGE WITH MDDS CODE
FOREST
HEADQUARTERS, MANDAL
POPULATION SIZE OF VILLAGES: BELOW 200
200-499, 500-999, 1000-4995, 5000 AND ABOVE
UNINHABITED VILLAGES WITH MDDS CODE
NATIONAL HIGHWAY
RAILWAY LINE WITH STATION, BROAD GAUGE
RIVER/ STREAM



**ALPHABETICAL LIST OF VILLAGES (MANDAL PARISHAD WISE)
ANANTAPUR DISTRICT**

Sl. No.	Name of Village	2011 Census Location Code No.	2001 Census Location Code No.
1	2	3	4
Name of Mandal Parishad : Tanakal			
Name of Mandal : Tanakal (0057)			
1	Agraharampalle	2855305360595485	2822005702649200
2	Balagamudram	2855305360595489	2822005702649600
3	Bonthalapalle	2855305360595497	2822005702650400
4	Cheekatimanipalle	2855305360595487	2822005702649400
5	Chinnaramannagaripalle	2855305360595478	2822005702648500
6	Danduvaripalle	2855305360595494	2822005702650100
7	Diguvamandalapalle	2855305360595481	2822005702648800
8	Ethodu	2855305360595490	2822005702649700
9	Gurrambailu	2855305360595496	2822005702650300
10	Kokkanti	2855305360595482	2822005702648900
11	Korthikota	2855305360595483	2822005702649000
12	Kotapalle	2855305360595491	2822005702649800
13	Maddinayanipalem	2855305360595484	2822005702649100
14	Malreddipalle	2855305360595495	2822005702650200
15	Mundlavaripalle	2855305360595492	2822005702649900
16	T.Sadum	2855305360595486	2822005702649300
17	Tanakal	2855305360595480	2822005702648700
18	Tavalam	2855305360595488	2822005702649500
19	Ulavalavandlapalle	2855305360595479	2822005702648600
20	Venkatrayanipalle	2855305360595493	2822005702650000

**Census of India 2011- Village Directory
Amenities and Land use (As on 2009)**

Name of District : Anantapur

Location Code No.: 0553

Name of Mandal Parishad : Tanakal

Location Code No.: 1027

Sl. No.	Name of Village	Location code no.	Total area of the village (in hectares rounded up to one decimal place)	Total population (2011 census)	Number of households (2011 census)	Number of educational amenities available (If not available within the village, the distance range code viz; a for < 5 Kms, b for 5-10 Kms and c for 10+ kms of nearest place where facility is available is given).									
						Pre-Primary school (PP)	Primary school (P)	Middle school (M)	Secondary School (S)	Senior Secondary school (SS)	Degree college of arts science & commerce (ASC)	Engineering college(EC)	Medical college (MC)	Management institute (MI)	Polytechnic (Pt)
1	2	3	4	5	6	7	8	9	10	11	12	13	14	15	16
830	Chinnaramannagaripalle	595478	1056	1235	307	b	4	a	a	b	c	c	c	c	c
831	Ulavalavandlapalle	595479	43	0	0										
832	Tanakal	595480	4302	11908	2961	4	22	6	3	1	c	c	c	c	c
833	Diguvamandalapalle	595481	228	0	0										
834	Kokkanti	595482	4482	5531	1505	c	9	2	1	c	c	c	c	c	c
835	Korthikota	595483	469	895	231	c	2	1	b	c	c	c	c	c	c
836	Maddinayanipalem	595484	444	105	24	c	b	b	b	c	c	c	c	c	c
837	Agraharampalle	595485	423	228	60	c	1	b	c	c	c	c	c	c	c
838	T.Sadum	595486	2128	2890	733	c	6	1	c	c	c	c	c	c	c
839	Cheekatimanipalle	595487	1074	2485	614	b	3	1	b	b	c	c	c	c	c
840	Tavalam	595488	4509	7058	1826	c	16	4	c	c	c	c	c	c	c
841	Balagamudram	595489	626	3479	845	b	4	1	1	b	c	c	c	c	c
842	Ethodu	595490	1893	2533	669	b	5	1	1	b	c	c	c	c	c
843	Kotapalle	595491	1345	1276	321	c	3	1	1	c	c	c	c	c	c
844	Mundlavariipalle	595492	940	1318	362	c	3	1	b	c	c	c	c	c	c
845	Venkatrayanipalle	595493	559	350	83	c	1	b	b	c	c	c	c	c	c
846	Danduvaripalle	595494	795	447	129	c	2	a	a	c	c	c	c	c	c
847	Malreddipalle	595495	1967	1425	382	c	6	1	b	c	c	c	c	c	c
848	Gurrambailu	595496	763	1535	373	c	4	b	b	c	c	c	c	c	c
849	Bonthalapalle	595497	2337	3248	786	c	5	1	1	c	c	c	c	c	c
Total			30383	47946	12211	4	96	21	8	1	0	0	0	0	0

**Census of India 2011- Village Directory
Amenities and Land use (As on 2009)**

Name of District : Anantapur

Location Code No.: 0553

Name of Mandal Parishad : Tanakal

Location Code No.: 1027

Number of educational amenities available (If not available within the village, the distance range code viz; a for <5 Kms, b for 5-10 Kms and c for 10+ kms of nearest place where facility is available is given).				Number of Medical Amenities available. (If not available within the village, the distance range code viz; a for < 5 Kms, b for 5-10 Kms and c for 10+ kms of nearest place where facility is available is given).										Name of Village	Sl. No.	
Vocational training school /ITI	Non-formal training centre (NFTC)	Special school for disabled (SSD)	Others (specify)	Community health centre (CHC)	Primary health centre (PHC)	Primary health sub centre (PHS)	Maternity and child welfare centre (MCW)	T. B. clinic (TBC)	Hospital-allopathic (HA)	Hospital-alternative medicine (HO)	Dispensary (D)	Veterinary hospital (VH)	Mobile health clinic (MHC)			Family welfare centre (FWC)
17	18	19	20	21	22	23	24	25	26	27	28	29	30	31	2	1
b	c	c		c	b	a	c	c	b	b	c	b	b	b	Chinnaramannagaripalle	830
															Ulavalavandlapalle	831
1	c	c		c	1	1	c	c	1	1	c	1	a	b	Tanakal	832
															Diguvamandalapalle	833
c	c	c		c	b	1	c	c	c	c	1	1	c	c	Kokkanti	834
c	c	c		c	c	b	c	c	c	c	c	b	c	b	Korthikota	835
c	c	c		c	c	c	c	c	c	c	c	b	c	c	Maddinayanipalem	836
c	c	c		c	c	b	c	c	c	c	c	b	c	c	Agraharampalle	837
c	c	c		c	b	b	c	c	b	b	b	a	c	b	T.Sadum	838
b	c	c		c	c	1	c	c	c	c	c	a	b	c	Cheekatimanipalle	839
c	c	c		c	c	1	c	c	c	c	1	1	c	c	Tavalam	840
b	c	c		c	a	a	c	c	a	a	a	a	b	a	Balagamudram	841
b	c	c		c	b	1	c	c	b	b	b	b	b	b	Ethodu	842
c	c	c		c	b	a	c	c	c	b	c	1	c	c	Kotapalle	843
c	c	c		c	b	1	c	c	c	c	c	b	c	c	Mundlavariipalle	844
c	c	c		c	b	a	c	c	c	b	c	a	c	c	Venkatrayanipalle	845
c	c	c		c	b	1	c	c	c	c	c	a	c	c	Danduvaripalle	846
c	c	c		c	b	1	c	c	c	c	c	a	c	c	Malreddipalle	847
c	c	c		c	b	a	c	c	c	c	c	a	c	c	Gurrabailu	848
c	c	c		c	b	1	c	c	c	c	c	1	c	c	Bonthalapalle	849
1	0	0	0	0	1	9	0	0	1	1	2	5	0	0		

**Census of India 2011- Village Directory
Amenities and Land use (As on 2009)**

Name of District : Anantapur

Location Code No.: 0553

Name of Mandal Parishad : Tanakal

Location Code No.: 1027

Sl. No.	Name of Village	Number of Non-Government Medical Amenities available.							Availability of drinking water - Yes / No							
		Charitable non Govt. hospital/Nursing home.	Medical practitioner with MBBS Degree	Medical practitioner with other degree	Medical practitioner with no degree	Traditional practitioner and faith healer	Medicine Shop	Others	Tap water (Treated/Untreated)	Well water (Covered / Uncovered well)	Hand Pump	Tube wells / Bore well	Spring	River / Canal	Tank / Pond / Lake	Others
1	2	32	33	34	35	36	37	38	39	40	41	42	43	44	45	46
830	Chinnaramannagaripalle	0	0	0	0	0	0	0	Yes	No	Yes	No	No	No	Yes	No
831	Ulavalavandlapalle															
832	Tanakal	0	0	3	6	0	4	0	Yes	No	Yes	Yes	No	No	No	No
833	Diguvamandalapalle															
834	Kokkanti	0	0	0	0	2	0	0	Yes	No	Yes	No	No	No	Yes	No
835	Korthikota	0	0	0	0	0	0	0	Yes	Yes	Yes	No	No	Yes	Yes	No
836	Maddinayanipalem	0	0	0	0	0	0	0	Yes	Yes	Yes	No	No	Yes	Yes	No
837	Agraharampalle	0	0	0	0	0	0	0	Yes	No	Yes	No	No	No	Yes	No
838	T.Sadum	0	0	0	0	0	0	0	Yes	No	Yes	No	No	Yes	Yes	No
839	Cheekatimanipalle	2	0	2	4	0	0	0	Yes	No	Yes	No	No	No	Yes	No
840	Tavalam	0	0	0	0	0	0	0	Yes	No	Yes	No	No	No	Yes	No
841	Balagamudram	0	0	0	6	0	4	0	Yes	No	Yes	No	No	Yes	Yes	No
842	Ethodu	0	0	0	0	0	0	0	Yes	No	Yes	No	No	No	Yes	Yes
843	Kotapalle	0	0	0	0	0	0	0	Yes	No	Yes	No	No	No	No	No
844	Mundlavaripalle	0	0	0	0	0	0	0	Yes	No	Yes	No	No	No	Yes	No
845	Venkatrayanipalle	0	0	0	0	0	0	0	Yes	No	Yes	No	No	No	Yes	No
846	Danduvuripalle	0	0	0	0	0	0	0	Yes	No	Yes	No	No	No	No	No
847	Malreddipalle	0	0	0	0	0	0	0	Yes	No	Yes	No	No	No	No	No
848	Gurrambailu	0	0	0	0	0	0	0	Yes	No	Yes	No	No	No	No	No
849	Bonthalapalle	0	0	1	0	0	0	0	Yes	No	Yes	No	No	No	Yes	No
Total		2	0	6	16	2	8	0	18	2	18	1	0	4	13	1

**Census of India 2011- Village Directory
Amenities and Land use (As on 2009)**

Name of District : Anantapur

Location Code No.: 0553

Name of Mandal Parishad : Tanakal

Location Code No.: 1027

Availability of toilet & others Yes / No				Communication and transport facilities (If amenities available code -Yes is given except for Village Pin Code ,If not available within the village , the distance range code viz; a for < 5 Kms, b for 5-10 Kms and c for 10+ kms of nearest place where facility is available is given).									Name of Village	Sl. No.
Community toilet including bath.	Community toilet excluding bath.	Rural sanitary mart or sanitary hardware outlet available near the village.	Community bio- gas or recycle of waste for productive use.	Post office(PO)	Sub post office (SPO)	Post & Telegraph office (P&TO)	Village Pin Code	Telephones (Land lines)	Public call office (PCO)	Mobile phone coverage	Internet cafes/ Common service centre (CSC)			
47	48	49	50	51	52	53	54	55	56	57	58	2	1	
No	No	No	No	a	a	c	515571	Yes	c	Yes	b	Chinnaramannagaripalle	830	
												Ulavalavandlapalle	831	
No	No	No	No	Yes	Yes	Yes	515571	Yes	Yes	Yes	c	Tanakal	832	
												Diguvamandalapalle	833	
No	No	No	No	Yes	a	c	515571	Yes	b	Yes	c	Kokkanti	834	
No	No	No	No	Yes	a	c	515571	b	c	Yes	c	Korthikota	835	
No	No	No	No	b	b	c	515787	b	b	Yes	c	Maddinayanipalem	836	
No	No	No	No	a	b	c	515571	b	b	Yes	c	Agraharampalle	837	
No	No	No	No	Yes	a	b	515571	b	b	Yes	b	T.Sadum	838	
No	No	No	No	b	Yes	Yes	515571	Yes	Yes	Yes	c	Cheekatimanipalle	839	
No	No	No	No	Yes	Yes	c	515571	Yes	Yes	Yes	c	Tavalam	840	
No	No	No	No	a	Yes	b	515571	b	b	Yes	b	Balasarudram	841	
No	No	No	No	Yes	b	a	515571	Yes	b	Yes	a	Ethodu	842	
No	No	No	No	a	Yes	c	515571	b	c	Yes	c	Kotapalle	843	
No	No	No	No	a	Yes	c	515571	b	c	Yes	c	Mundlavaripalle	844	
No	No	No	No	a	a	c	515571	a	c	Yes	c	Venkatrayanipalle	845	
No	No	No	No	a	a	c	515571	b	c	Yes	c	Danduvaripalle	846	
No	No	No	No	a	Yes	c	515571	Yes	c	Yes	c	Malreddipalle	847	
No	No	No	No	a	Yes	c	515571	a	c	Yes	c	Gurrambailu	848	
No	No	No	No	Yes	a	c	515571	Yes	c	Yes	c	Bonthalapalle	849	
0	0	0	0	7	8	2		8	3	18	0			

**Census of India 2011- Village Directory
Amenities and Land use (As on 2009)**

Name of District : Anantapur

Location Code No.: 0553

Name of Mandal Parishad : Tanakal

Location Code No.: 1027

Sl. No.	Name of Village	Communication and transport facilities (If amenities available code -Yes is given except for Village Pin Code, If not available within the village, the distance range code viz; a for < 5 Kms, b for 5-10 Kms and c for 10+ kms of nearest place where facility is available is given).									
		Private courier facility	Bus service (Public & Private)	Railway stations	Auto/Modified Autos	Taxis and Vans	Tractors	Cycle-pulled rickshaws(Manual & Machine driven)	Carts driven by animals	Sea /River ferry service	
1	2	59	60	61	62	63	64	65	66	67	
830	Chinnaramannagaripalle	b	Yes	b	Yes	Yes	Yes		Yes		
831	Ulavalavandlapalle										
832	Tanakal	Yes	Yes	Yes	Yes	Yes	Yes	Yes	Yes	Yes	
833	Diguvamandalapalle										
834	Kokkanti	c	Yes	c	Yes	b	Yes		Yes		
835	Korthikota	c	Yes	c	Yes	c	Yes		Yes		
836	Maddinayanipalem	c	b	c	b	c	b		Yes		
837	Agraharampalle	c	Yes	c	b	b	Yes		Yes		
838	T.Sadum	b	b	b	b	b	Yes		Yes		
839	Cheekatimanipalle	c	Yes	c	c	c	Yes	Yes	Yes		
840	Tavalam	c	Yes	c	c	c	Yes		Yes		
841	Balagamudram	b	b	b	b	b	Yes		Yes		
842	Ethodu	b	Yes	c	b	Yes	b		Yes		
843	Kotapalle	c	Yes	c	Yes	Yes	Yes	Yes	Yes		
844	Mundlavaripalle	c	a	c	a	a	Yes		Yes		
845	Venkatrayanipalle	c	a	c	c	c	b		b		
846	Danduvaripalle	c	Yes	c	c	c	b		c		
847	Malreddipalle	c	Yes	c	c	c	Yes		Yes		
848	Gurrambailu	c	Yes	c	c	c	Yes		Yes		
849	Bonthalapalle	c	b	c	c	c	Yes		Yes		
Total		1	12	1	5	4	14	3	16	0	

**Census of India 2011- Village Directory
Amenities and Land use (As on 2009)**

Name of District : Anantapur

Location Code No.: 0553

Name of Mandal Parishad : Tanakal

Location Code No.: 1027

Village connected to highways,village roads, banks & credit societies (If amenities available code -Yes is given, If not available within the village , the distance range code viz; a for < 5 Kms, b for 5-10 Kms and c for 10+ kms of nearest place where facility is available is given).												Name of Village	Sl. No.
68	69	70	71	72	73	74	75	76	77	78	79		
b	b	b	Yes	Yes	Yes	b		Yes	b	c	b	Chinnaramannagaripalle	830
												Ulavalavandlapalle	831
Yes	Yes	c	Yes	Yes	Yes	Yes		Yes	Yes	Yes	Yes	Tanakal	832
												Diguvamandalapalle	833
b	b	c	Yes	Yes	Yes	Yes		Yes	c	c	Yes	Kokkanti	834
c	a	c	Yes	Yes	Yes	b		Yes	c	c	c	Korthikota	835
c	b	c	Yes	a	Yes	b		Yes	c	c	c	Maddinayanipalem	836
b	b	c	Yes	b	Yes	b		Yes	b	c	b	Agraharampalle	837
b	b	c	Yes	Yes	Yes	Yes		Yes	b	c	Yes	T.Sadum	838
Yes	Yes	Yes	Yes	Yes	Yes	b		Yes	c	c	c	Cheekatimanipalle	839
Yes	b	c	Yes	Yes	Yes	Yes		Yes	Yes	Yes	Yes	Tavalam	840
Yes	Yes	Yes	Yes	Yes	Yes	Yes		Yes	Yes	Yes	Yes	Balagamudram	841
b	b	b	Yes	Yes	Yes	Yes		Yes	b	c	b	Ethodu	842
b	b	c	Yes	Yes	Yes	b		Yes	c	c	Yes	Kotapalle	843
b	b	c	Yes	Yes	Yes	b		Yes	c	c	c	Mundlavariipalle	844
b	c	c	Yes	a	Yes	b		Yes	b	b	c	Venkatrayanipalle	845
c	c	c	Yes	a	Yes	b		Yes	b	c	c	Danduvaripalle	846
b	a	Yes	Yes	Yes	Yes	b		Yes	c	c	c	Malreddipalle	847
c	b	c	Yes	Yes	Yes	b		Yes	c	c	c	Gurrabailu	848
b	b	c	Yes	Yes	Yes	Yes		Yes	c	c	c	Bonthalipalle	849
4	3	3	18	14	18	7	0	18	3	3	6		

**Census of India 2011- Village Directory
Amenities and Land use (As on 2009)**

Name of District : Anantapur

Location Code No.: 0553

Name of Mandal Parishad : Tanakal

Location Code No.: 1027

Sl. No.	Name of Village	Availability of miscellaneous facilities (If amenities available code -Yes is given, If not available within the village, the distance range code viz; a for < 5 Kms, b for 5-10 Kms and c for 10+ kms of nearest place where facility is available is given).									
		Self-Help Group (SHG)	Public distribution system (PDS) shop	Mandis / Regular market	Weekly Haat	Agricultural marketing society	Integrated Child Development Scheme (Nutritional Centres)	Anganwadi Centre (Nutritional Centres)	Others (Nutritional Centres)	ASHA (Accredited Social Health Activist)	Community centre with/without TV
1	2	80	81	82	83	84	85	86	87	88	89
830	Chinnaramannagaripalle	Yes	Yes	b	c	b	Yes	Yes	Yes	Yes	b
831	Ulavalavandlapalle										
832	Tanakal	Yes	Yes	Yes	Yes	Yes	Yes	Yes	Yes	Yes	c
833	Diguvamandalapalle										
834	Kokkanti	Yes	Yes	Yes	b	c	Yes	Yes	Yes	Yes	c
835	Korthikota	Yes	b	c	b	c	Yes	Yes	Yes	c	c
836	Maddinayanipalem	Yes	b	c	c	c	Yes	b	Yes	c	c
837	Agraharampalle	Yes	Yes	c	b	c	Yes	Yes	Yes	Yes	c
838	T.Sadum	Yes	Yes	c	c	c	Yes	Yes	Yes	Yes	c
839	Cheekatimanipalle	Yes	Yes	b	b	c	Yes	Yes	Yes	Yes	c
840	Tavalam	Yes	Yes	c	a	b	Yes	Yes	Yes	Yes	c
841	Balagamudram	Yes	Yes	Yes	c	c	Yes	Yes	Yes	Yes	c
842	Ethodu	Yes	Yes	Yes	c	b	Yes	Yes	Yes	Yes	b
843	Kotapalle	Yes	Yes	c	c	c	Yes	Yes	Yes	Yes	c
844	Mundlavariipalle	Yes	Yes	c	c	c	Yes	Yes	Yes	Yes	c
845	Venkatrayanipalle	Yes	a	c	b	c	Yes	a	Yes	Yes	c
846	Danduvaripalle	Yes	Yes	Yes	b	c	Yes	Yes	Yes	Yes	c
847	Malreddipalle	Yes	Yes	c	b	c	Yes	Yes	Yes	b	c
848	Gurrambailu	Yes	Yes	c	c	c	Yes	Yes	Yes	b	c
849	Bonthalipalle	Yes	Yes	c	b	c	Yes	Yes	Yes	b	c
Total		18	15	5	1	1	18	16	18	13	0

**Census of India 2011- Village Directory
Amenities and Land use (As on 2009)**

Name of District : Anantapur

Location Code No.: 0553

Name of Mandal Parishad : Tanakal

Location Code No.: 1027

Availability of miscellaneous facilities (If amenities available code -Yes is given, If not available within the village, the distance range code viz: a for < 5 Kms, b for 5-10 Kms and c for 10+ kms of nearest place where facility is available is given).								Availability of electricity (Yes/No)				Nearest Town		Name of Village	Sl. No.
Sports Field,	Sports Club / Recreation Centre	Cinema / Video Hall	Public Library	Public Reading Room	Newspaper Supply	Assembly Polling station	Birth & Death Registration Office	Power Supply for Domestic Use (ED)	Power Supply for Agricultural Use (EAG)	Power Supply for Commercial Use (EC)	Power Supply for All Uses (EA)	Name	Distance range code i.e. a for <5 Kms, b for 5-10 Kms and c for 10+ kms		
90	91	92	93	94	95	96	97	98	99	100	101	102	103	2	1
b	b	c	b	b	Yes	Yes	Yes	Yes	Yes	Yes	Yes	Hindupur	c	Chinnaramannagaripalle	830
												Hindupur	c	Ulavalavandlapalle	831
b	b	c	Yes	Yes	Yes	Yes	Yes	Yes	Yes	Yes	Yes	Hindupur	c	Tanakal	832
												Hindupur	c	Diguvamandalapalle	833
b	b	c	c	c	Yes	Yes	Yes	Yes	Yes	Yes	Yes	Hindupur	c	Kokkanti	834
c	b	c	c	c	Yes	Yes	Yes	Yes	Yes	Yes	Yes	Hindupur	c	Korthikota	835
c	b	c	c	c	Yes	b	b	Yes	Yes	Yes	Yes	Hindupur	c	Maddinayanipalem	836
c	c	c	c	c	Yes	a	a	Yes	Yes	Yes	Yes	Hindupur	c	Agraharampalle	837
c	c	c	c	c	Yes	Yes	Yes	Yes	Yes	Yes	Yes	Hindupur	c	T.Sadum	838
c	c	c	b	c	Yes	Yes	Yes	Yes	Yes	Yes	Yes	Hindupur	c	Cheekatimanipalle	839
c	c	c	c	c	Yes	Yes	Yes	Yes	Yes	Yes	Yes	Hindupur	c	Tavalam	840
c	c	c	b	c	Yes	Yes	Yes	Yes	Yes	Yes	Yes	Hindupur	c	Balagamudram	841
b	b	b	b	b	Yes	Yes	Yes	Yes	Yes	Yes	Yes	Hindupur	c	Ethodu	842
b	b	c	c	c	Yes	Yes	Yes	Yes	Yes	Yes	Yes	Hindupur	c	Kotapalle	843
b	b	c	c	c	Yes	Yes	Yes	Yes	Yes	Yes	Yes	Hindupur	c	Mundlavariipalle	844
b	b	c	c	c	Yes	a	a	Yes	Yes	Yes	Yes	Hindupur	c	Venkatrayanipalle	845
b	b	c	c	c	Yes	a	a	Yes	Yes	Yes	Yes	Hindupur	c	Danduvaripalle	846
b	b	c	c	c	Yes	Yes	Yes	Yes	Yes	Yes	Yes	Hindupur	c	Malreddipalle	847
c	c	c	c	c	Yes	Yes	a	Yes	Yes	Yes	Yes	Hindupur	c	Gurrambailu	848
c	c	c	c	c	Yes	Yes	Yes	Yes	Yes	Yes	Yes	Hindupur	c	Bonthalapalle	849
0	0	0	1	1	18	14	13	18	18	18	18		0		

**Census of India 2011- Village Directory
Amenities and Land use (As on 2009)**

Name of District : Anantapur

Location Code No.: 0553

Name of Mandal Parishad : Tanakal

Location Code No.: 1027

Sl. No.	Name of Village	Land Use										
		Area under different types of land use (in hectares rounded up to one decimal place)										
		Forests	Area under Non-agricultural Uses	Barren and Un-cultivable land	Permanent Pastures and Other Grazing Lands	Land Under Miscellaneous Tree Crops etc.	Culturable Waste Land	Fallow lands other than current fallows	Current Fallows	Net Area Sown	Total Irrigated Land Area	Total Un-irrigated Land Area
1	2	104	105	106	107	108	109	110	111	112	113	114
830	Chinnaramannagaripalle	0	17.8	78.9	0	4	27.9	195	151.3	581	91	836.3
831	Ulavalavandlapalle	0	0	4.8	0	0	4	2	12.4	19.7	1.2	32.9
832	Tanakal	0	62	316.3	10.1	4.8	65.2	361	234.6	3248	3741.3	102.3
833	Diguvamandalapalle	0	19	19	0	4	0	8.6	0	177.3	51	134.9
834	Kokkanti	36.8	223	1403.4	12.4	14.6	14.8	337.9	400	2038.9	56.2	2720.6
835	Korthikota	0	51.8	51.8	15	2	23.5	16.2	87.8	221	78.9	246
836	Maddinayanipalem	0	4	70.8	0	2.1	6.1	57.9	82.2	221	31.6	329.4
837	Agraharampalle	0	12.1	76.4	0	2	6	17	50.6	258.9	46.3	280.2
838	T.Sadum	0	61.1	204	0	0.8	40	387.5	213.3	1221.4	210.5	1611.6
839	Cheekatimanipalle	0	16.2	97.5	0	0.8	23.9	206	42.9	686.8	108.1	827.6
840	Tavalam	0	57.1	202	0	4	110.1	503.8	930.4	2701.7	751	3384.9
841	Balagamudram	0	20.9	195.2	0	0	0	0	99.6	310.4	47.4	362.6
842	Ethodu	0	21.8	250.1	0	4.5	53	157.8	306.8	1099	165	1398.6
843	Kotapalle	0	65.2	144.1	0	2.8	0	259	352.7	521.3	20	1113
844	Mundlavariipalle	0	31.8	174	2	19	74.9	280	57.8	300.4	20	618.3
845	Venkatrayanipalle	0	68.8	57.1	0	0	12.1	23.9	73.6	323.5	8	413
846	Danduvaripalle	0	27.9	68	0	2	21	121.8	119	435.3	10	666.1
847	Malreddipalle	0	65.2	176	0	0	53	830.8	263.4	578.5	213.7	1459.1
848	Gurrambailu	0	10.1	25	2.8	53	54.5	163.4	154	300.1	160.7	456.9
849	Bonthalapalle	0	40.1	309.1	0	2.8	53	491.7	227	1213.3	92.7	1839.3
Total		36.8	875.9	3923.5	42.3	123.2	643	4421	3859.4	16457.5	5904.6	18834

**Census of India 2011- Village Directory
Amenities and Land use (As on 2009)**

Name of District : Anantapur

Location Code No.: 0553

Name of Mandal Parishad : Tanakal

Location Code No.: 1027

Land Use					Name of three most important commodities manufactured			Name of Village	Sl. No.
Area irrigated by source (in hectare).					First	Second	Third		
Canals (C)	Wells/Tube-wells(W/TW)	Tanks/Lakes(T/L)	Water Falls(WF)	Others(O)					
115	116	117	118	119	120	121	122	2	1
0	30	61	0	0				Chinnaramannagaripalle	830
0	1.2	0	0	0				Ulavalavandlapalle	831
0	3729.3	12	0	0				Tanakal	832
0	51	0	0	0				Diguvamandalapalle	833
0	50.2	6.1	0	0				Kokkanti	834
0	77.7	1.2	0	0				Korthikota	835
0	31.6	0	0	0				Maddinayanipalem	836
0	21.7	24.6	0	0				Agraharampalle	837
69.3	85.5	55.7	0	0				T.Sadum	838
0	108.1	0	0	0				Cheekatimanipalle	839
277.3	371	59.3	0	43.4				Tavalam	840
0	38	9.4	0	0				Balagamudram	841
144	21	0	0	0				Ethodu	842
0	20	0	0	0				Kotapalle	843
0	20	0	0	0				Mundlavaripalle	844
0	8	0	0	0				Venkatrayanipalle	845
0	10	0	0	0				Danduvaripalle	846
0	123.4	90.3	0	0				Malreddipalle	847
0	110.7	50	0	0				Gurrambailu	848
0	50.6	42.1	0	0				Bonthalapalle	849
490.6	4959	411.7	0	43					

**ALPHABETICAL LIST OF VILLAGES (MANDAL PARISHAD WISE)
ANANTAPUR DISTRICT**

Sl. No.	Name of Village	2011 Census Location Code No.	2001 Census Location Code No.
1	2	3	4
Name of Mandal Parishad : Amadagur			
Name of Mandal : Amadagur (0058)			
1	Amadagur	2855305361595503	2822005802651000
2	Cheekirevulapalle	2855305361595508	2822005802651500
3	Chinaganipalle	2855305361595504	2822005802651100
4	Dademvaripalle	2855305361595511	2822005802651800
5	Edigavaripalle	2855305361595507	2822005802651400
6	Gadidamvaripalle	2855305361595506	2822005802651300
7	Jowkalakothapalle	2855305361595499	2822005802650600
8	Karinireddipalle	2855305361595509	2822005802651600
9	Kassamudram	2855305361595501	2822005802650800
10	Lokojipalle	2855305361595512	2822005802651900
11	Mohammadabad	2855305361595500	2822005802650700
12	Pulikuntlapalle	2855305361595510	2822005802651700
13	Ramanathapuram	2855305361595505	2822005802651200
14	S.Kuruvapalle	2855305361595498	2822005802650500
15	Thummala	2855305361595502	2822005802650900

**Census of India 2011- Village Directory
Amenities and Land use (As on 2009)**

Name of District : Anantapur

Location Code No.: 0553

Name of Mandal Parishad : Amadagur

Location Code No.: 1028

Sl. No.	Name of Village	Location code no.	Total area of the village (in hectares rounded up to one decimal place)	Total population (2011 census)	Number of households (2011 census)	Number of educational amenities available (If not available within the village, the distance range code viz; a for < 5 Kms, b for 5-10 Kms and c for 10+ kms of nearest place where facility is available is given).									
						Pre-Primary school (PP)	Primary school (P)	Middle school (M)	Secondary School (S)	Senior Secondary school (SS)	Degree college of arts science & commerce (ASC)	Engineering college(EC)	Medical college (MC)	Management institute (MI)	Polytechnic (Pt)
1	2	3	4	5	6	7	8	9	10	11	12	13	14	15	16
850	S.Kuruvapalle	595498	50	0	0										
851	Jowkalakothapalle	595499	1650	3818	966	a	6	2	1	c	c	c	c	c	c
852	Mohammadabad	595500	2226	4123	1040	1	11	2	1	c	c	c	c	c	c
853	Kassamudram	595501	1225	1686	421	a	3	1	a	b	c	c	c	c	c
854	Thummala	595502	3884	5771	1487	b	14	4	1	b	c	c	c	c	c
855	Amadagur	595503	3605	6818	1689	1	14	2	1	1	c	c	c	c	c
856	Chinaganipalle	595504	1719	2739	635	b	8	2	1	b	c	c	c	c	c
857	Ramanathapuram	595505	122	142	34	c	1	a	b	c	c	c	c	c	c
858	Gadidamvaripalle	595506	120	0	0										
859	Edigavaripalle	595507	636	603	143	b	2	1	a	b	c	c	c	c	c
860	Cheekirevulapalle	595508	339	775	173	a	2	a	a	a	c	c	c	c	c
861	Karinireddipalle	595509	151	287	66	b	1	a	b	c	c	c	c	c	c
862	Pulikuntlapalle	595510	623	1269	333	b	1	1	1	c	c	c	c	c	c
863	Dademvaripalle	595511	205	51	14	b	a	a	a	c	c	c	c	c	c
864	Lokojipalle	595512	701	1438	354	b	5	1	a	c	c	c	c	c	c
Total			17256	29520	7355	2	68	16	6	1	0	0	0	0	0

**Census of India 2011- Village Directory
Amenities and Land use (As on 2009)**

Name of District : Anantapur

Location Code No.: 0553

Name of Mandal Parishad : Amadagur

Location Code No.: 1028

Number of educational amenities available (If not available within the village, the distance range code viz; a for <5 Kms, b for 5-10 Kms and c for 10+ kms of nearest place where facility is available is given).				Number of Medical Amenities available. (If not available within the village, the distance range code viz; a for < 5 Kms, b for 5-10 Kms and c for 10+ kms of nearest place where facility is available is given).										Name of Village	Sl. No.	
Vocational training school /ITI	Non-formal training centre (NFTC)	Special school for disabled (SSD)	Others (specify)	Community health centre (CHC)	Primary health centre (PHC)	Primary health sub centre (PHS)	Maternity and child welfare centre (MCW)	T. B. clinic (TBC)	Hospital-allopathic (HA)	Hospital-alternative medicine (HO)	Dispensary (D)	Veterinary hospital (VH)	Mobile health clinic (MHC)			Family welfare centre (FWC)
17	18	19	20	21	22	23	24	25	26	27	28	29	30	31	2	1
															S.Kuruvapalle	850
c	c	c		c	c	1	c	c	c	c	c	1	c	c	Jowkalakothapalle	851
c	c	c		c	b	1	c	c	c	b	1	1	c	c	Mohammadabad	852
b	c	c		c	b	a	c	c	c	b	c	a	b	c	Kassamudram	853
b	c	c		c	b	1	c	c	c	b	1	1	b	c	Thummala	854
1	c	c		c	1	1	c	c	c	b	c	1	b	c	Amadagur	855
b	c	c		c	b	1	c	c	c	b	c	1	b	c	Chinaganipalle	856
c	c	c		c	c	b	c	c	c	c	c	b	c	c	Ramanathapuram	857
															Gadidamvaripalle	858
b	c	c		c	b	a	c	c	c	b	c	b	b	c	Edigavaripalle	859
a	c	c		c	a	a	c	c	c	a	c	a	a	c	Cheekirevulapalle	860
c	c	c		c	c	b	c	c	c	c	c	a	c	c	Karinireddipalle	861
c	c	c		c	c	1	c	c	c	c	c	a	c	c	Pulikuntlapalle	862
c	c	c		c	c	a	c	c	c	c	c	a	c	c	Dademvaripalle	863
c	c	c		c	c	a	c	c	c	c	c	b	c	c	Lokojipalle	864
1	0	0	0	0	1	6	0	0	0	0	2	5	0	0		

**Census of India 2011- Village Directory
Amenities and Land use (As on 2009)**

Name of District : Anantapur

Location Code No.: 0553

Name of Mandal Parishad : Amadagur

Location Code No.: 1028

Sl. No.	Name of Village	Number of Non-Government Medical Amenities available.							Availability of drinking water - Yes / No								
		Charitable non Govt. hospital/Nursing home.	Medical practitioner with MBBS Degree	Medical practitioner with other degree	Medical practitioner with no degree	Traditional practitioner and faith healer	Medicine Shop	Others	Tap water (Treated/Untreated)	Well water (Covered / Uncovered well)	Hand Pump	Tube wells / Bore well	Spring	River / Canal	Tank / Pond / Lake	Others	
1	2	32	33	34	35	36	37	38	39	40	41	42	43	44	45	46	
850	S.Kuruvapalle																
851	Jowkalakothapalle	0	0	0	0	0	0	0	Yes	No	Yes	Yes	No	No	Yes	No	
852	Mohammadabad	0	0	0	1	0	0	1	Yes	No	Yes	Yes	No	No	Yes	No	
853	Kassamudram	0	0	0	0	0	0	0	Yes	No	Yes	Yes	No	No	Yes	No	
854	Thummala	0	0	0	0	1	0	0	Yes	No	Yes	Yes	No	No	Yes	No	
855	Amadagur	0	0	2	4	0	2	0	Yes	No	Yes	Yes	No	No	Yes	No	
856	Chinaganipalle	0	0	0	0	0	0	0	Yes	No	Yes	Yes	No	No	No	No	
857	Ramanathapuram	0	0	0	0	0	0	0	Yes	No	Yes	Yes	No	No	Yes	No	
858	Gadidamvaripalle																
859	Edigavaripalle	0	0	0	0	0	0	0	Yes	No	Yes	Yes	No	No	Yes	No	
860	Cheekirevulapalle	0	0	0	0	0	0	0	Yes	No	Yes	Yes	No	No	Yes	No	
861	Karinireddipalle	0	0	0	0	0	0	0	Yes	No	Yes	Yes	No	No	No	No	
862	Pulikuntlapalle	0	0	0	0	0	0	0	Yes	No	Yes	Yes	No	No	Yes	No	
863	Dademvaripalle	0	0	0	0	0	0	0	Yes	No	Yes	Yes	No	No	No	No	
864	Lokojipalle	0	0	0	0	1	0	0	Yes	No	Yes	Yes	No	No	Yes	No	
Total		0	0	2	5	2	2	1	13	0	13	13	0	0	10	0	

**Census of India 2011- Village Directory
Amenities and Land use (As on 2009)**

Name of District : Anantapur

Location Code No.: 0553

Name of Mandal Parishad : Amadagur

Location Code No.: 1028

Availability of toilet & others Yes / No				Communication and transport facilities (If amenities available code -Yes is given except for Village Pin Code ,If not available within the village , the distance range code viz; a for < 5 Kms, b for 5-10 Kms and c for 10+ kms of nearest place where facility is available is given).									Name of Village	Sl. No.
Community toilet including bath.	Community toilet excluding bath.	Rural sanitary mart or sanitary hardware outlet available near the village.	Community bio- gas or recycle of waste for productive use.	Post office(PO)	Sub post office (SPO)	Post & Telegraph office (P&TO)	Village Pin Code	Telephones (Land lines)	Public call office (PCO)	Mobile phone coverage	Internet cafes/ Common service centre (CSC)			
47	48	49	50	51	52	53	54	55	56	57	58	2	1	
												S.Kuruvapalle	850	
No	No	No	No	Yes	a	c	515561	Yes	Yes	Yes	c	Jowkalakothapalle	851	
No	No	No	No	Yes	b	c	515561	Yes	Yes	Yes	c	Mohammadabad	852	
No	No	No	No	a	a	c	515556	Yes	Yes	Yes	c	Kassamudram	853	
No	No	No	No	Yes	a	c	515556	Yes	Yes	Yes	c	Thummala	854	
No	No	No	No	Yes	Yes	c	515556	Yes	Yes	Yes	c	Amadagur	855	
No	No	No	No	a	b	c	515556	Yes	Yes	Yes	c	Chinaganipalle	856	
No	No	No	No	a	a	c	515556	Yes	Yes	Yes	c	Ramanathapuram	857	
												Gadidamvaripalle	858	
No	No	No	No	a	a	c	515556	Yes	Yes	Yes	c	Edigavaripalle	859	
No	No	No	No	a	a	c	515556	Yes	Yes	Yes	c	Cheekirevulapalle	860	
No	No	No	No	a	b	c	515556	Yes	Yes	Yes	c	Kariniredipalle	861	
No	No	No	No	a	b	c	515556	Yes	Yes	Yes	c	Pulikuntlapalle	862	
No	No	No	No	a	a	c	515556	c	a	Yes	c	Dademvaripalle	863	
No	No	No	No	a	a	c	515556	Yes	Yes	Yes	c	Lokojipalle	864	
0	0	0	0	4	1	0		12	12	13	0			

**Census of India 2011- Village Directory
Amenities and Land use (As on 2009)**

Name of District : Anantapur

Location Code No.: 0553

Name of Mandal Parishad : Amadagur

Location Code No.: 1028

Sl. No.	Name of Village	Communication and transport facilities (If amenities available code -Yes is given except for Village Pin Code, If not available within the village, the distance range code viz; a for < 5 Kms, b for 5-10 Kms and c for 10+ kms of nearest place where facility is available is given).									
		Private courier facility	Bus service (Public & Private)	Railway stations	Auto/Modified Autos	Taxis and Vans	Tractors	Cycle-pulled rickshaws(Manual & Machine driven)	Carts driven by animals	Sea /River ferry service	
1	2	59	60	61	62	63	64	65	66	67	
850	S.Kuruvapalle										
851	Jowkalakothapalle	c	Yes	c	Yes	c	Yes		Yes		
852	Mohammadabad	c	Yes	c	Yes	c	Yes		Yes		
853	Kassamudram	c	Yes	c	Yes	c	Yes		Yes		
854	Thummala	c	Yes	c	Yes	c	Yes		Yes		
855	Amadagur	b	Yes	c	Yes	c	c		Yes		
856	Chinaganipalle	c	Yes	c	b	c	Yes		Yes		
857	Ramanathapuram	c	a	c	a	c	Yes		Yes		
858	Gadidamvaripalle										
859	Edigavaripalle	c	Yes	c	Yes	c	Yes		Yes		
860	Cheekirevulapalle	c	a	c	a	c	Yes		Yes		
861	Karinireddipalle	c	Yes	c	a	c	Yes		Yes		
862	Pulikuntlapalle	c	Yes	c	Yes	c	Yes		Yes		
863	Dademvaripalle	c	Yes	c	a	c	a		a		
864	Lokojipalle	c	Yes	c	Yes	c	Yes		Yes		
Total		0	11	0	8	0	11	0	12	0	

**Census of India 2011- Village Directory
Amenities and Land use (As on 2009)**

Name of District : Anantapur

Location Code No.: 0553

Name of Mandal Parishad : Amadagur

Location Code No.: 1028

Village connected to highways,village roads, banks & credit societies (If amenities available code -Yes is given, If not available within the village , the distance range code viz; a for < 5 Kms, b for 5-10 Kms and c for 10+ kms of nearest place where facility is available is given).												Name of Village	Sl. No.
Connected to national highway(NH)	Connected to state highway(SH)	Connected to major district road (MDR)	Connected to others district road	Pucca roads	Kutchcha roads	Water bounded macadam(WBM) roads	Navigable waterway (river/canal)(NW)	Footpaths (FP)	Commercial & Co-operative Banks	ATM	Agricultural Credit Societies		
68	69	70	71	72	73	74	75	76	77	78	79	2	1
												S.Kuruvapalle	850
c	b	c	Yes	Yes	Yes	Yes		Yes	a	c	a	Jowkalakothapalle	851
c	b	c	Yes	Yes	Yes	Yes		Yes	b	b	Yes	Mohammadabad	852
c	b	b	Yes	Yes	Yes	b		Yes	c	c	a	Kassamudram	853
c	a	b	Yes	Yes	Yes	Yes		Yes	c	c	Yes	Thummala	854
c	b	Yes	Yes	Yes	Yes	Yes		Yes	Yes	Yes	Yes	Amadagur	855
c	a	Yes	Yes	Yes	Yes	b		Yes	c	c	b	Chinaganipalle	856
c	a	c	Yes	b	Yes	b		Yes	c	c	c	Ramanathapuram	857
												Gadidamvaripalle	858
c	b	b	Yes	Yes	Yes	b		Yes	c	c	b	Edigavaripalle	859
c	a	Yes	Yes	Yes	Yes	b		Yes	c	c	a	Cheekirevulapalle	860
c	a	c	Yes	a	Yes	b		Yes	c	c	c	Karinireddipalle	861
c	b	Yes	Yes	Yes	Yes	b		Yes	b	b	c	Pulikuntlapalle	862
c	b	c	Yes	a	Yes	b		Yes	c	c	c	Dademvaripalle	863
c	b	c	Yes	Yes	Yes	b		Yes	c	c	c	Lokojipalle	864
0	0	4	13	10	13	4	0	13	1	1	3		

**Census of India 2011- Village Directory
Amenities and Land use (As on 2009)**

Name of District : Anantapur

Location Code No.: 0553

Name of Mandal Parishad : Amadagur

Location Code No.: 1028

Sl. No.	Name of Village	Availability of miscellaneous facilities (If amenities available code -Yes is given, If not available within the village, the distance range code viz; a for < 5 Kms, b for 5-10 Kms and c for 10+ kms of nearest place where facility is available is given).									
		Self-Help Group (SHG)	Public distribution system (PDS) shop	Mandis / Regular market	Weekly Haat	Agricultural marketing society	Integrated Child Development Scheme (Nutritional Centres)	Anganwadi Centre (Nutritional Centres)	Others (Nutritional Centres)	ASHA (Accredited Social Health Activist)	Community centre with/without TV
1	2	80	81	82	83	84	85	86	87	88	89
850	S.Kuruvapalle										
851	Jowkalakothapalle	Yes	Yes	c	b	c	Yes	Yes	Yes	Yes	c
852	Mohammadabad	Yes	Yes	c	Yes	c	Yes	Yes	Yes	Yes	c
853	Kassamudram	Yes	Yes	b	b	c	Yes	Yes	Yes	Yes	c
854	Thummala	Yes	Yes	b	c	c	Yes	Yes	Yes	Yes	c
855	Amadagur	Yes	Yes	Yes	Yes	c	Yes	Yes	Yes	Yes	c
856	Chinaganipalle	Yes	Yes	b	c	c	Yes	Yes	Yes	Yes	c
857	Ramanathapuram	Yes	b	c	c	c	Yes	b	Yes	a	c
858	Gadidamvaripalle										
859	Edigavaripalle	Yes	Yes	b	b	c	Yes	b	Yes	Yes	c
860	Cheekirevulapalle	Yes	Yes	a	b	c	Yes	Yes	Yes	Yes	a
861	Karinireddipalle	Yes	a	c	c	c	Yes	a	Yes	a	c
862	Pulikuntlapalle	Yes	Yes	c	c	c	Yes	Yes	Yes	Yes	c
863	Dademvaripalle	Yes	a	c	c	c	Yes	a	Yes	a	c
864	Lokojipalle	Yes	Yes	c	c	c	Yes	Yes	Yes	Yes	c
Total		13	10	1	2	0	13	9	13	10	0

**Census of India 2011- Village Directory
Amenities and Land use (As on 2009)**

Name of District : Anantapur

Location Code No.: 0553

Name of Mandal Parishad : Amadagur

Location Code No.: 1028

Availability of miscellaneous facilities (If amenities available code -Yes is given, If not available within the village, the distance range code viz; a for < 5 Kms, b for 5-10 Kms and c for 10+ kms of nearest place where facility is available is given).								Availability of electricity (Yes/No)				Nearest Town		Name of Village	Sl. No.
Sports Field,	Sports Club / Recreation Centre	Cinema / Video Hall	Public Library	Public Reading Room	Newspaper Supply	Assembly Polling station	Birth & Death Registration Office	Power Supply for Domestic Use (ED)	Power Supply for Agricultural Use (EAG)	Power Supply for Commercial Use (EC)	Power Supply for All Uses (EA)	Name	Distance range code i.e. a for <5 Kms, b for 5-10 Kms and c for 10+ kms		
90	91	92	93	94	95	96	97	98	99	100	101	102	103	2	1
												Hindupur	c	S.Kuruvapalle	850
c	c	c	c	c	Yes	Yes	Yes	Yes	Yes	Yes	Yes	Hindupur	c	Jowkalakothapalle	851
c	c	c	b	c	Yes	Yes	Yes	Yes	Yes	Yes	Yes	Hindupur	c	Mohammadabad	852
c	c	c	b	c	Yes	Yes	Yes	Yes	Yes	Yes	Yes	Hindupur	c	Kassamudram	853
c	c	c	b	c	Yes	Yes	Yes	Yes	Yes	Yes	Yes	Hindupur	c	Thummala	854
c	c	c	Yes	c	Yes	Yes	Yes	Yes	Yes	Yes	Yes	Hindupur	c	Amadagur	855
c	c	c	b	c	Yes	Yes	Yes	Yes	Yes	Yes	Yes	Hindupur	c	Chinaganipalle	856
c	c	c	c	c	Yes	b	Yes	Yes	Yes	Yes	Yes	Hindupur	c	Ramanathapuram	857
												Hindupur	c	Gadidamvaripalle	858
c	c	c	b	c	Yes	a	a	Yes	Yes	Yes	Yes	Hindupur	c	Edigavaripalle	859
c	c	c	a	c	Yes	a	Yes	Yes	Yes	Yes	Yes	Hindupur	c	Cheekirevulapalle	860
c	c	c	c	c	Yes	b	b	Yes	Yes	Yes	Yes	Hindupur	c	Karinireddipalle	861
c	c	c	c	c	Yes	Yes	Yes	Yes	Yes	Yes	Yes	Hindupur	c	Pulikuntlapalle	862
c	c	c	c	c	Yes	a	a	Yes	Yes	Yes	Yes	Hindupur	c	Dademvaripalle	863
c	c	c	c	c	Yes	a	a	Yes	Yes	Yes	Yes	Hindupur	c	Lokojipalle	864
0	0	0	1	0	13	7	9	13	13	13	13		0		

**Census of India 2011- Village Directory
Amenities and Land use (As on 2009)**

Name of District : Anantapur

Location Code No.: 0553

Name of Mandal Parishad : Amadagur

Location Code No.: 1028

Sl. No.	Name of Village	Land Use										
		Area under different types of land use (in hectares rounded up to one decimal place)										
		Forests	Area under Non-agricultural Uses	Barren and Un-cultivable land	Permanent Pastures and Other Grazing Lands	Land Under Miscellaneous Tree Crops etc.	Culturable Waste Land	Fallow lands other than current fallows	Current Fallows	Net Area Sown	Total Irrigated Land Area	Total Un-irrigated Land Area
1	2	104	105	106	107	108	109	110	111	112	113	114
850	S.Kuruvapalle	0	1.2	0.9	0	0.4	0	0	0.2	47.4	6.3	41.2
851	Jowkalakothapalle	0	86.3	289	8.1	5.7	50.6	0	0.4	1210	138.2	1072.2
852	Mohammadabad	0	292.1	171.6	40.5	13.8	26.3	344	885.8	452	335.4	1346.4
853	Kassamudram	0	203.4	21.4	0	15.4	121	44.5	608.8	210.4	88.6	775.2
854	Thummala	2809.3	34.8	0	174	36	6	0	0	823.9	216.2	607.6
855	Amadagur	0	218.8	265.5	60.7	34.4	327.4	126.3	2057.2	514.8	283.8	2414.5
856	Chinaganipalle	0	182.5	279.2	0	17	91	0	0.7	1148.5	94.3	1055
857	Ramanathapuram	0	8.1	17	0	0.8	6.1	26.3	11.9	51.8	6.1	84
858	Gadidamvaripalle	0	0	53.7	0	0.8	0	0	18.6	46.9	2	63.5
859	Edigavaripalle	0	38.8	163.8	12.1	10.9	34	0	0.7	375.6	26.6	349.7
860	Cheekirevulapalle	0	18.2	54.6	0	8.5	19.4	0	0.7	237.6	76.1	162.2
861	Karinireddipalle	0	2.2	3.6	0	4.4	0	1.6	66.6	72.4	8.1	132.6
862	Pulikuntlapalle	0	47.4	62.8	0	5.7	3.6	32	410.1	61.5	54.1	449.5
863	Dademvaripalle	0	1.6	7	0	0	19.8	34.4	92.7	49.4	3.2	173.3
864	Lokojipalle	0	41.3	79.5	39.7	9.7	55	33.6	6.7	435.4	57	418.8
Total		2809.3	1176.7	1469.6	335.1	163.5	760.2	642.7	4161.1	5737.6	1396	9145.7

**Census of India 2011- Village Directory
Amenities and Land use (As on 2009)**

Name of District : Anantapur

Location Code No.: 0553

Name of Mandal Parishad : Amadagur

Location Code No.: 1028

Land Use					Name of three most important commodities manufactured			Name of Village	Sl. No.
Area irrigated by source (in hectare).					First	Second	Third		
Canals (C)	Wells/Tube-wells(W/TW)	Tanks/Lakes(T/L)	Water Falls(WF)	Others(O)					
115	116	117	118	119	120	121	122	2	1
0	6.3	0	0	0				S.Kuruvapalle	850
0	84.2	54	0	0				Jowkalakothapalle	851
0	280.4	55	0	0				Mohammadabad	852
0	72.8	15.8	0	0				Kassamudram	853
0	173.2	43	0	0				Thummala	854
0	186.2	97.6	0	0				Amadagur	855
0	88.6	5.6	0	0				Chinaganipalle	856
0	6.1	0	0	0				Ramanathapuram	857
0	2	0	0	0				Gadidamvaripalle	858
0	19.3	7.3	0	0				Edigavaripalle	859
0	54.6	21.4	0	0				Cheekirevulapalle	860
0	8.1	0	0	0				Karinireddipalle	861
0	36.8	17.2	0	0				Pulikuntlapalle	862
0	3.2	0	0	0				Dademvaripalle	863
0	34.8	22.2	0	0				Lokojipalle	864
0	1056.6	339.1	0	0					

INDIA

ANDHRA PRADESH

GORANTLA MANDAL

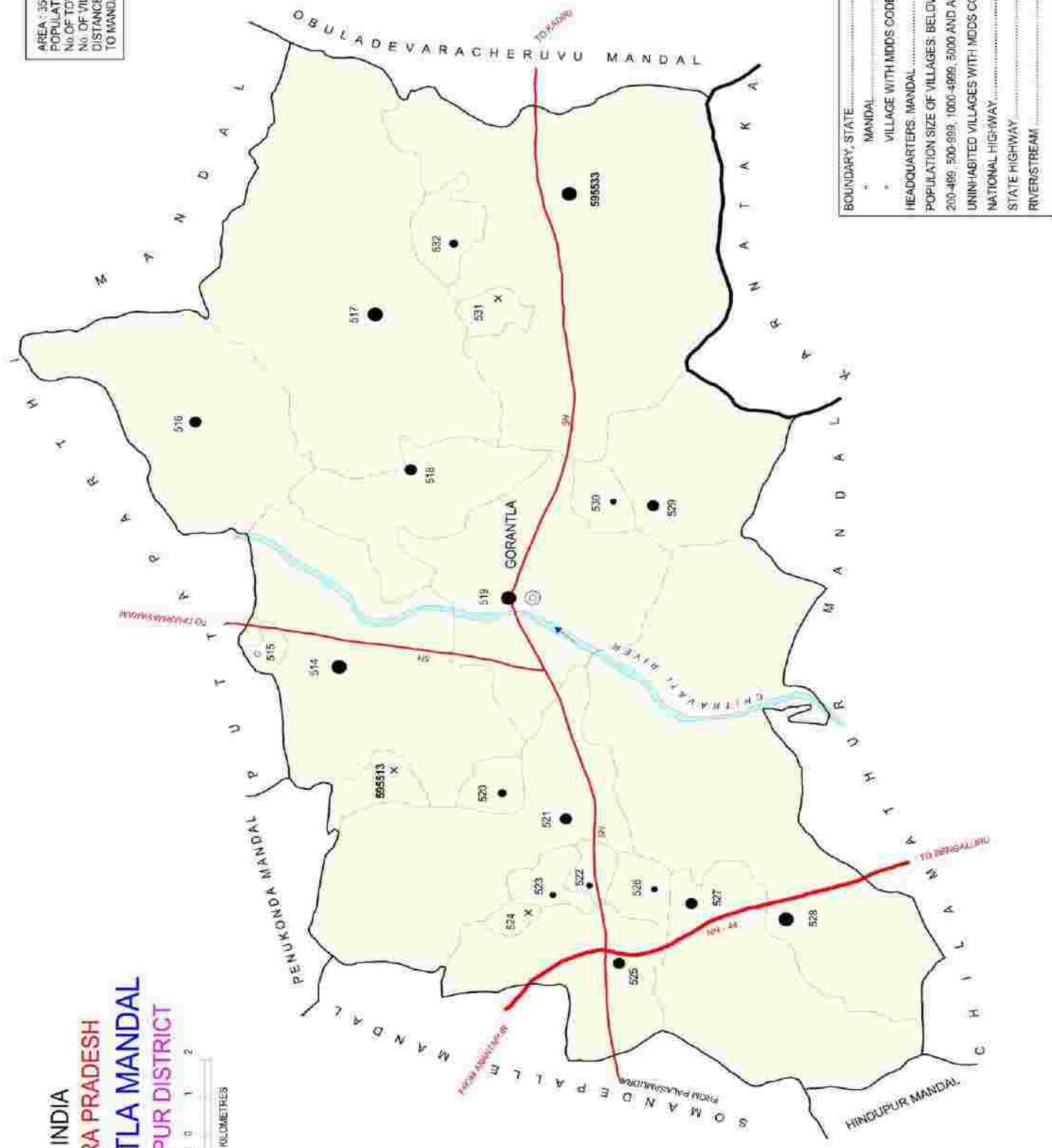
ANANTAPUR DISTRICT

1 0.5 0 1 2

KILOMETRES

AREA : 355.58 Kms.
POPULATION : 77271
NO OF TOWNS : NIL
NO OF VILLAGES : 21
DISTANCE FROM Dist. H. Qrta.
TO MANDAL : 88 Kms.

BOUNDARY, STATE.....
MANDAL.....	595533
VILLAGE WITH MIDS CODE.....
HEADQUARTERS, MANDAL.....
POPULATION SIZE OF VILLAGES: BELOW 200, 200-499, 500-999, 1000-4999, 5000 AND ABOVE.....
UNINHABITED VILLAGES WITH MIDS CODE.....	X 595533
NATIONAL HIGHWAY.....	NH-44
STATE HIGHWAY.....	SH
RIVER/STREAM.....



**ALPHABETICAL LIST OF VILLAGES (MANDAL PARISHAD WISE)
ANANTAPUR DISTRICT**

Sl. No.	Name of Village	2011 Census Location Code No.	2001 Census Location Code No.
1	2	3	4
Name of Mandal Parishad : Gorantla			
Name of Mandal : Gorantla (0059)			
1	Bayalakuntapalle	2855305362595531	2822005902653800
2	Boyalapalle	2855305362595513	2822005902652000
3	Budili	2855305362595528	2822005902653500
4	Buganipalle	2855305362595520	2822005902652700
5	Devulacheruvu	2855305362595526	2822005902653300
6	Gangampalle	2855305362595516	2822005902652300
7	Gorantla	2855305362595519	2822005902652600
8	Gowrivaripalle	2855305362595533	2822005902654000
9	Jakkasamudram	2855305362595532	2822005902653900
10	Jowkuledudinne	2855305362595515	2822005902652200
11	Kammavaripalle	2855305362595518	2822005902652500
12	Katepalle	2855305362595523	2822005902653000
13	Mallapalle	2855305362595521	2822005902652800
14	Mandalapalle	2855305362595514	2822005902652100
15	Maredipalle	2855305362595530	2822005902653700
16	Obulapuram	2855305362595524	2822005902653100
17	Palasamudram	2855305362595525	2822005902653200
18	Puleru	2855305362595529	2822005902653600
19	Ragimakulapalle	2855305362595522	2822005902652900
20	Vadigepalle	2855305362595527	2822005902653400
21	Vanavolu	2855305362595517	2822005902652400

**Census of India 2011- Village Directory
Amenities and Land use (As on 2009)**

Name of District : Anantapur

Location Code No.: 0553

Name of Mandal Parishad : Gorantla

Location Code No.: 1029

Sl. No.	Name of Village	Location code no.	Total area of the village (in hectares rounded up to one decimal place)	Total population (2011 census)	Number of households (2011 census)	Number of educational amenities available (If not available within the village, the distance range code viz; a for < 5 Kms, b for 5-10 Kms and c for 10+ kms of nearest place where facility is available is given).									
						Pre-Primary school (PP)	Primary school (P)	Middle school (M)	Secondary School (S)	Senior Secondary school (SS)	Degree college of arts science & commerce (ASC)	Engineering college(EC)	Medical college (MC)	Management institute (MI)	Polytechnic (Pt)
1	2	3	4	5	6	7	8	9	10	11	12	13	14	15	16
865	Boyalapalle	595513	279	0	0										
866	Mandalapalle	595514	3101	7207	1746	b	10	2	1	b	b	c	c	c	c
867	Jowkuledudinne	595515	91	37	9	b	b	b	b	b	c	c	c	c	c
868	Gangampalle	595516	1811	3207	836	b	6	1	a	b	b	c	c	c	b
869	Vanavolu	595517	3186	6872	1756	c	11	1	1	c	c	c	c	c	c
870	Kammavaripalle	595518	1238	2807	696	b	4	1	b	b	b	c	c	c	c
871	Gorantla	595519	1238	24586	5932	4	18	4	6	3	1	c	c	c	c
872	Buganipalle	595520	196	504	119	b	1	a	a	b	b	c	c	c	c
873	Mallapalle	595521	2756	3040	722	b	5	1	1	b	b	c	c	c	c
874	Ragimakulapalle	595522	148	216	48	b	1	a	a	a	b	c	c	c	c
875	Katepalle	595523	229	277	69	b	1	a	a	b	b	c	c	c	c
876	Obulapuram	595524	74	0	0										
877	Palasamudram	595525	1438	3404	836	1	7	1	1	1	b	c	c	c	c
878	Devulacheruvu	595526	251	238	58	c	1	1	1	c	c	c	c	c	c
879	Vadigepalle	595527	1756	2795	696	a	7	1	a	c	c	c	c	c	c
880	Budili	595528	4989	9015	2304	b	18	2	1	b	b	c	c	c	c
881	Puleru	595529	1452	3472	868	b	6	1	1	b	b	c	c	c	c
882	Maredipalle	595530	2489	495	128	a	2	a	a	a	a	c	c	c	c
883	Bayanakuntapalle	595531	166	0	0										
884	Jakkasamudram	595532	324	712	198	c	1	c	c	c	c	c	c	c	c
885	Gowrivaripalle	595533	4242	8387	2104	1	15	2	c	c	c	c	c	c	c
Total			31454	77271	19125	6	114	18	13	4	1	0	0	0	0

**Census of India 2011- Village Directory
Amenities and Land use (As on 2009)**

Name of District : Anantapur

Location Code No.: 0553

Name of Mandal Parishad : Gorantla

Location Code No.: 1029

Number of educational amenities available (If not available within the village, the distance range code viz; a for <5 Kms, b for 5-10 Kms and c for 10+ kms of nearest place where facility is available is given).				Number of Medical Amenities available. (If not available within the village, the distance range code viz; a for < 5 Kms, b for 5-10 Kms and c for 10+ kms of nearest place where facility is available is given).										Name of Village	Sl. No.	
Vocational training school /ITI	Non-formal training centre (NFTC)	Special school for disabled (SSD)	Others (specify)	Community health centre (CHC)	Primary health centre (PHC)	Primary health sub centre (PHS)	Maternity and child welfare centre (MCW)	T. B. clinic (TBC)	Hospital-allopathic (HA)	Hospital-alternative medicine (HO)	Dispensary (D)	Veterinary hospital (VH)	Mobile health clinic (MHC)			Family welfare centre (FWC)
17	18	19	20	21	22	23	24	25	26	27	28	29	30	31	2	1
															Boyalapalle	865
b	c	c		b	c	1	c	c	c	c	c	b	b	c	Mandalapalle	866
b	c	c		b	b	a	c	c	c	c	c	b	b	b	Jowkuledudinne	867
b	c	c		c	b	1	c	c	c	c	c	a	b	b	Gangampalle	868
c	c	c		c	c	1	c	c	c	b	c	1	c	c	Vanavolu	869
b	c	c		c	c	1	c	c	c	c	c	b	b	c	Kammavaripalle	870
1	c	c		c	1	1	c	c	c	c	c	1	b	c	Gorantla	871
b	c	c		b	a	b	c	c	c	c	c	b	b	c	Buganipalle	872
b	c	c		c	b	1	c	c	c	c	c	b	b	c	Mallapalle	873
b	c	c		b	b	a	c	c	c	c	c	a	b	c	Ragimakulapalle	874
c	c	c		c	c	a	c	c	c	c	c	a	c	c	Katepalle	875
															Obulapuram	876
b	c	c		c	b	1	c	c	c	c	c	1	b	b	Palasamudram	877
c	a	a		c	c	a	c	c	c	c	c	a	c	c	Devulacheruvu	878
c	c	c		c	c	a	c	c	c	c	c	a	c	c	Vadigepalle	879
b	c	c		c	b	1	c	c	c	c	1	1	b	b	Budili	880
b	c	c		c	b	1	c	c	c	c	c	b	b	c	Puleru	881
b	c	c		c	b	a	c	c	c	c	c	b	b	c	Maredipalle	882
															Bayanakuntapalle	883
c	c	c		c	c	b	c	c	c	c	c	a	c	c	Jakkasamudram	884
c	c	c		c	c	1	c	c	c	c	c	a	c	c	Gowrivariapalle	885
1	0	0	0	0	1	10	0	0	0	0	1	4	0	0		

**Census of India 2011- Village Directory
Amenities and Land use (As on 2009)**

Name of District : Anantapur

Location Code No.: 0553

Name of Mandal Parishad : Gorantla

Location Code No.: 1029

Sl. No.	Name of Village	Number of Non-Government Medical Amenities available.							Availability of drinking water - Yes / No								
		Charitable non Govt. hospital/Nursing home.	Medical practitioner with MBBS Degree	Medical practitioner with other degree	Medical practitioner with no degree	Traditional practitioner and faith healer	Medicine Shop	Others	Tap water (Treated/Untreated)	Well water (Covered / Uncovered well)	Hand Pump	Tube wells / Bore well	Spring	River / Canal	Tank / Pond / Lake	Others	
1	2	32	33	34	35	36	37	38	39	40	41	42	43	44	45	46	
865	Boyalapalle																
866	Mandalapalle	0	0	0	0	0	0	0	Yes	No	Yes	Yes	No	No	No	No	
867	Jowkuledudinne	0	0	0	0	0	0	0	Yes	No	Yes	No	No	No	No	No	
868	Gangampalle	0	0	0	0	0	0	0	Yes	No	Yes	Yes	No	No	No	No	
869	Vanavolu	0	0	0	2	0	1	0	Yes	No	Yes	Yes	No	No	Yes	No	
870	Kammavaripalle	0	0	0	0	0	0	0	Yes	No	No	Yes	No	No	Yes	No	
871	Gorantla	0	3	7	3	0	13	0	Yes	No	Yes	Yes	No	Yes	Yes	No	
872	Buganipalle	0	0	0	0	0	0	0	No	No	Yes	No	No	No	No	No	
873	Mallapalle	0	0	0	0	0	0	0	No	No	Yes	No	No	No	No	No	
874	Ragimakulapalle	0	0	0	0	0	0	0	No	No	Yes	Yes	No	No	No	No	
875	Katepalle	0	0	0	0	0	0	0	No	No	Yes	Yes	No	No	No	No	
876	Obulapuram																
877	Palasamudram	0	0	0	0	0	2	0	No	No	Yes	Yes	No	No	No	No	
878	Devulacheruvu	0	0	0	0	0	0	0	No	No	Yes	Yes	No	No	No	No	
879	Vadigepalle	0	0	0	0	0	0	0	Yes	No	Yes	Yes	No	No	No	No	
880	Budili	0	0	0	1	0	0	0	Yes	No	Yes	Yes	No	Yes	Yes	No	
881	Puleru	0	0	1	0	0	0	0	Yes	No	Yes	No	No	No	No	No	
882	Maredipalle	0	0	0	0	0	0	0	No	No	Yes	No	No	No	No	No	
883	Bayanakuntapalle																
884	Jakkasamudram	0	0	0	0	0	0	0	Yes	No	Yes	Yes	No	No	No	No	
885	Gowrivaripalle	0	0	0	0	0	0	0	Yes	No	Yes	Yes	No	No	No	No	
Total		0	3	8	6	0	16	0	11	0	17	13	0	2	4	0	

**Census of India 2011- Village Directory
Amenities and Land use (As on 2009)**

Name of District : Anantapur

Location Code No.: 0553

Name of Mandal Parishad : Gorantla

Location Code No.: 1029

Availability of toilet & others Yes / No				Communication and transport facilities (If amenities available code -Yes is given except for Village Pin Code ,If not available within the village , the distance range code viz; a for < 5 Kms, b for 5-10 Kms and c for 10+ kms of nearest place where facility is available is given).									Name of Village	Sl. No.
Community toilet including bath.	Community toilet excluding bath.	Rural sanitary mart or sanitary hardware outlet available near the village.	Community bio- gas or recycle of waste for productive use.	Post office(PO)	Sub post office (SPO)	Post & Telegraph office (P&TO)	Village Pin Code	Telephones (Land lines)	Public call office (PCO)	Mobile phone coverage	Internet cafes/ Common service centre (CSC)			
47	48	49	50	51	52	53	54	55	56	57	58	2	1	
												Boyalapalle	865	
No	No	No	No	Yes	Yes	b	515231	Yes	b	Yes	b	Mandalapalle	866	
No	No	No	No	a	a	b	515231	Yes	b	Yes	c	Jowkuledudinne	867	
No	No	No	No	Yes	a	c	515231	Yes	Yes	Yes	b	Gangampalle	868	
No	No	No	No	Yes	b	c	515231	Yes	Yes	Yes	c	Vanavolu	869	
No	No	No	No	a	b	c	515231	Yes	b	Yes	c	Kammavaripalle	870	
No	Yes	No	No	Yes	Yes	Yes	515231	Yes	Yes	Yes	c	Gorantla	871	
No	No	No	No	a	Yes	c	515231	Yes	b	Yes	c	Buganipalle	872	
No	No	No	No	Yes	b	c	515231	Yes	b	Yes	c	Mallapalle	873	
No	No	No	No	b	a	b	515241	Yes	a	Yes	b	Ragimakulapalle	874	
No	No	No	No	a	a	c	515241	a	c	Yes	c	Katepalle	875	
												Obulapuram	876	
No	No	No	No	Yes	a	c	515241	Yes	b	Yes	c	Palasamudram	877	
No	No	No	No	a	a	c	515241	a	a	Yes	c	Devulacheruvu	878	
No	No	No	No	a	Yes	c	515231	Yes	Yes	Yes	c	Vadigepalle	879	
No	No	No	No	Yes	a	c	515237	Yes	Yes	Yes	c	Budili	880	
No	No	No	No	Yes	b	c	515231	Yes	b	Yes	b	Puleru	881	
No	No	No	No	a	a	c	515231	a	a	Yes	c	Maredipalle	882	
												Bayanakuntapalle	883	
No	No	No	No	a	Yes	c	515231	Yes	Yes	Yes	c	Jakkasamudram	884	
No	No	No	No	Yes	b	c	515231	c	c	Yes	Yes	Gowrivaripalle	885	
0	1	0	0	9	5	1		14	6	18	1			

**Census of India 2011- Village Directory
Amenities and Land use (As on 2009)**

Name of District : Anantapur

Location Code No.: 0553

Name of Mandal Parishad : Gorantla

Location Code No.: 1029

Sl. No.	Name of Village	Communication and transport facilities (If amenities available code -Yes is given except for Village Pin Code, If not available within the village, the distance range code viz; a for < 5 Kms, b for 5-10 Kms and c for 10+ kms of nearest place where facility is available is given).								
		Private courier facility	Bus service (Public & Private)	Railway stations	Auto/Modified Autos	Taxis and Vans	Tractors	Cycle-pulled rickshaws(Manual & Machine driven)	Carts driven by animals	Sea /River ferry service
1	2	59	60	61	62	63	64	65	66	67
865	Boyalapalle									
866	Mandalapalle	b	Yes	c	Yes	b	Yes		Yes	
867	Jowkuledudinne	b	Yes	c	b	b	b		b	
868	Gangampalle	b	Yes	c	Yes	b	Yes		Yes	
869	Vanavolu	c	Yes	c	Yes	c	Yes		Yes	
870	Kammavaripalle	b	Yes	c	b	b	b		b	
871	Gorantla	Yes	Yes	c	Yes	Yes	Yes	Yes	Yes	
872	Buganipalle	b	Yes	c	b	b	b	Yes	b	
873	Mallapalle	b	Yes	c	b	b	b	Yes	b	
874	Ragimakulapalle	b	Yes	c	b	a	b		b	
875	Katepalle	c	Yes	c	a	c	b		c	
876	Obulapuram									
877	Palasamudram	b	Yes	c	Yes	b	Yes		Yes	
878	Devulacheruvu	c	Yes	c	c	a	c		c	
879	Vadigepalle	c	Yes	c	Yes	Yes	Yes		Yes	
880	Budili	b	Yes	c	Yes	Yes	Yes		Yes	
881	Puleru	b	Yes	c	Yes	b	b		b	
882	Maredipalle	a	a	c	a	a	a		a	
883	Bayanakuntapalle									
884	Jakkasamudram	b	b	Yes	c	c	Yes		Yes	
885	Gowrivaripalle	Yes	Yes	c	c	c	Yes		Yes	
Total		2	16	1	8	3	9	3	9	0

**Census of India 2011- Village Directory
Amenities and Land use (As on 2009)**

Name of District : Anantapur

Location Code No.: 0553

Name of Mandal Parishad : Gorantla

Location Code No.: 1029

Village connected to highways,village roads, banks & credit societies (If amenities available code -Yes is given, If not available within the village , the distance range code viz; a for < 5 Kms, b for 5-10 Kms and c for 10+ kms of nearest place where facility is available is given).												Name of Village	Sl. No.	
68	69	70	71	72	73	74	75	76	77	78	79			
													Boyalapalle	865
c	Yes	Yes	Yes	Yes	Yes	Yes		Yes	b	b	b		Mandalapalle	866
c	Yes	Yes	Yes	b	Yes	b		Yes	b	b	b		Jowkuledudinne	867
c	a	Yes	Yes	Yes	Yes	Yes		Yes	b	b	b		Gangampalle	868
c	b	c	Yes	Yes	Yes	Yes		Yes	c	c	Yes		Vanavolu	869
c	a	Yes	Yes	Yes	Yes	b		Yes	b	b	b		Kammavaripalle	870
b	Yes	Yes	Yes	Yes	Yes	Yes		Yes	Yes	Yes	Yes		Gorantla	871
b	b	b	Yes	Yes	Yes	b		Yes	b	b	b		Buganipalle	872
b	Yes	Yes	Yes	Yes	Yes	Yes		Yes	b	b	Yes		Mallapalle	873
a	Yes	Yes	Yes	b	Yes	b		Yes	a	b	b		Ragimakulapalle	874
a	b	c	Yes	b	Yes	b		Yes	c	c	c		Katepalle	875
													Obulapuram	876
Yes	Yes	Yes	Yes	Yes	Yes	Yes		Yes	Yes	Yes	Yes		Palasamudram	877
Yes	a	Yes	Yes	a	Yes	b		Yes	a	c	c		Devulacheruvu	878
Yes	Yes	Yes	Yes	Yes	Yes	b		Yes	c	c	c		Vadigepalle	879
Yes	Yes	Yes	Yes	Yes	Yes	Yes		Yes	Yes	Yes	Yes		Budili	880
c	b	Yes	Yes	Yes	Yes	Yes		Yes	b	b	b		Puleru	881
c	b	Yes	Yes	b	Yes	b		Yes	b	b	b		Maredipalle	882
													Bayanakuntapalle	883
c	b	c	Yes	Yes	Yes	b		Yes	c	c	c		Jakkasamudram	884
c	Yes	Yes	Yes	Yes	Yes	Yes		Yes	Yes	Yes	Yes		Gowrivaripalle	885
4	9	14	18	13	18	9	0	18	4	4	6			

**Census of India 2011- Village Directory
Amenities and Land use (As on 2009)**

Name of District : Anantapur

Location Code No.: 0553

Name of Mandal Parishad : Gorantla

Location Code No.: 1029

Sl. No.	Name of Village	Availability of miscellaneous facilities (If amenities available code -Yes is given, If not available within the village, the distance range code viz; a for < 5 Kms, b for 5-10 Kms and c for 10+ kms of nearest place where facility is available is given).									
		Self-Help Group (SHG)	Public distribution system (PDS) shop	Mandis / Regular market	Weekly Haat	Agricultural marketing society	Integrated Child Development Scheme (Nutritional Centres)	Anganwadi Centre (Nutritional Centres)	Others (Nutritional Centres)	ASHA (Accredited Social Health Activist)	Community centre with/without TV
1	2	80	81	82	83	84	85	86	87	88	89
865	Boyalapalle										
866	Mandalapalle	Yes	Yes	b	b	b	Yes	Yes	Yes	Yes	b
867	Jowkuledudinne	Yes	b	b	b	b	Yes	b	Yes	b	b
868	Gangampalle	Yes	Yes	b	a	b	Yes	Yes	Yes	Yes	b
869	Vanavolu	Yes	Yes	c	Yes	c	Yes	Yes	Yes	Yes	c
870	Kammavaripalle	Yes	Yes	b	b	c	Yes	Yes	Yes	b	c
871	Gorantla	Yes	Yes	Yes	Yes	Yes	Yes	Yes	Yes	Yes	Yes
872	Buganipalle	Yes	a	b	a	b	Yes	Yes	Yes	Yes	b
873	Mallapalle	Yes	a	b	c	b	Yes	Yes	Yes	Yes	b
874	Ragimakulapalle	Yes	a	b	b	c	Yes	Yes	Yes	Yes	b
875	Katepalle	Yes	a	c	b	c	Yes	Yes	Yes	Yes	c
876	Obulapuram										
877	Palasamudram	Yes	Yes	b	Yes	b	Yes	Yes	Yes	Yes	b
878	Devulacheruvu	Yes	a	c	c	c	Yes	Yes	Yes	Yes	c
879	Vadigepalle	Yes	Yes	c	c	c	Yes	Yes	Yes	b	c
880	Budili	Yes	Yes	b	Yes	c	Yes	Yes	Yes	Yes	c
881	Puleru	Yes	Yes	b	c	c	Yes	Yes	Yes	Yes	c
882	Maredipalle	Yes	a	b	b	c	Yes	Yes	Yes	Yes	c
883	Bayanakuntapalle										
884	Jakkasamudram	Yes	Yes	c	c	a	Yes	Yes	Yes	Yes	c
885	Gowrivaripalle	Yes	Yes	c	a	c	Yes	Yes	Yes	Yes	c
Total		18	11	1	4	1	18	17	18	15	1

**Census of India 2011- Village Directory
Amenities and Land use (As on 2009)**

Name of District : Anantapur

Location Code No.: 0553

Name of Mandal Parishad : Gorantla

Location Code No.: 1029

Availability of miscellaneous facilities (If amenities available code -Yes is given, If not available within the village, the distance range code viz: a for < 5 Kms, b for 5-10 Kms and c for 10+ kms of nearest place where facility is available is given).								Availability of electricity (Yes/No)				Nearest Town		Name of Village	Sl. No.
Sports Field,	Sports Club / Recreation Centre	Cinema / Video Hall	Public Library	Public Reading Room	Newspaper Supply	Assembly Polling station	Birth & Death Registration Office	Power Supply for Domestic Use (ED)	Power Supply for Agricultural Use (EAG)	Power Supply for Commercial Use (EC)	Power Supply for All Uses (EA)	Name	Distance range code i.e. a for <5 Kms, b for 5-10 Kms and c for 10+ kms		
90	91	92	93	94	95	96	97	98	99	100	101	102	103	2	1
												Hindupur	c	Boyalapalle	865
c	c	b	a	c	Yes	Yes	Yes	Yes	Yes	Yes	Yes	Hindupur	b	Mandalapalle	866
c	c	b	b	c	b	b	Yes	Yes	Yes	Yes	Yes	Hindupur	b	Jowkuledudinne	867
c	c	b	b	b	Yes	Yes	Yes	Yes	Yes	Yes	Yes	Hindupur	c	Gangampalle	868
c	c	c	c	c	Yes	Yes	Yes	Yes	Yes	Yes	Yes	Hindupur	c	Vanavolu	869
c	c	b	b	c	Yes	Yes	Yes	Yes	Yes	Yes	Yes	Hindupur	b	Kammavaripalle	870
c	c	Yes	Yes	c	Yes	Yes	Yes	Yes	Yes	Yes	Yes	Hindupur	c	Gorantla	871
c	c	b	b	c	Yes	a	a	Yes	Yes	Yes	Yes	Hindupur	c	Buganipalle	872
c	c	b	b	b	Yes	Yes	Yes	Yes	Yes	Yes	Yes	Hindupur	c	Mallapalle	873
b	c	b	b	b	Yes	a	a	Yes	Yes	Yes	Yes	Hindupur	c	Ragimakulapalle	874
c	c	c	c	Yes	Yes	a	a	Yes	Yes	Yes	Yes	Hindupur	c	Katepalle	875
												Hindupur	c	Obulapuram	876
b	c	b	b	b	Yes	Yes	Yes	Yes	Yes	Yes	Yes	Hindupur	c	Palasamudram	877
c	c	c	c	c	Yes	a	a	Yes	Yes	Yes	Yes	Hindupur	c	Devulacheruvu	878
c	c	c	c	c	Yes	Yes	Yes	Yes	Yes	Yes	Yes	Hindupur	c	Vadigepalle	879
c	c	b	b	b	Yes	Yes	Yes	Yes	Yes	Yes	Yes	Hindupur	c	Budili	880
c	c	b	b	b	Yes	Yes	Yes	Yes	Yes	Yes	Yes	Hindupur	c	Puleru	881
c	c	a	a	a	Yes	a	a	Yes	Yes	Yes	Yes	Hindupur	c	Maredipalle	882
												Hindupur	c	Bayanakuntapalle	883
c	c	c	c	c	Yes	Yes	a	Yes	Yes	Yes	Yes	Hindupur	c	Jakkasamudram	884
c	c	c	c	c	Yes	Yes	Yes	Yes	Yes	Yes	Yes	Hindupur	c	Gowrivaripalle	885
0	0	1	1	1	17	12	12	18	18	18	18		0		

**Census of India 2011- Village Directory
Amenities and Land use (As on 2009)**

Name of District : Anantapur

Location Code No.: 0553

Name of Mandal Parishad : Gorantla

Location Code No.: 1029

Sl. No.	Name of Village	Land Use										
		Area under different types of land use (in hectares rounded up to one decimal place)										
		Forests	Area under Non-agricultural Uses	Barren and Un-cultivable land	Permanent Pastures and Other Grazing Lands	Land Under Miscellaneous Tree Crops etc.	Culturable Waste Land	Fallow lands other than current fallows	Current Fallows	Net Area Sown	Total Irrigated Land Area	Total Un-irrigated Land Area
1	2	104	105	106	107	108	109	110	111	112	113	114
865	Boyalapalle	0	4.4	22	0	0	2	4	195.5	51	20.2	230.3
866	Mandalapalle	0	400.6	292.5	10.4	4	16.3	34.8	567.8	1774.6	76.1	2301
867	Jowkuledudinne	0	2.4	1.2	0	0	0	4	7.3	76.1	18.2	69.2
868	Gangampalle	660.1	93.1	117.1	131.9	0	6.9	29.8	189.3	582.9	102.4	699.6
869	Vanavolu	2018.2	161.6	51.4	0	0	16.2	0	57.3	881.4	207.6	731.1
870	Kammavaripalle	0	40.5	41.5	2.2	0	4.9	23.1	175.2	950.6	94.3	1054.6
871	Gorantla	0	157.8	192.3	4.9	0	12.3	26.3	105	739.3	108.9	761.8
872	Buganipalle	0	24.3	16.3	0	0	1.2	4	49.4	100.8	3.6	150.6
873	Mallapalle	1119.5	101.2	63.2	0	1.2	12	16.2	458.1	984.6	49	1409.9
874	Ragimakulapalle	0	16.1	6.1	0	0	0.8	2	66	57.1	20.6	104.4
875	Katepalle	0	60	4	0	0	3.9	2	95.9	63.1	10.1	150.9
876	Obulapuram	0	4.9	6.8	0	2.8	0.8	2	25.1	31.6	0.8	57.9
877	Palasamudram	0	73.7	10.2	0	0	10.9	24.7	901.8	416.8	79.3	1263.9
878	Devulacheruvu	0	26	36.2	0	0	1.8	0.4	63.6	123	24.7	162.3
879	Vadigepalle	432.7	194.6	0	6.1	4	14.2	20.2	565	519.1	30	1074.4
880	Budili	57.5	738.4	606.6	25.9	4	23.9	40.5	867.4	2624.8	233.9	3298.8
881	Puleru	0	53	4	0	0	2	25.1	148.5	1219.3	106.4	1286.5
882	Maredipalle	0	3.4	3.2	0	0	2274	4	46.9	157.8	17.4	191.4
883	Bayanakuntapalle	0	8.5	20	0	0	5.9	4	19	108.5	13	118.6
884	Jakkasamudram	0	16.1	10.1	0	0	2	6	86.6	203.2	17	278.8
885	Gowrivaripalle	1166.5	276	135.3	113	0	8.1	57.4	688.8	1797	195.8	2347.3
Total		5454.5	2456.6	1640	294.4	16	2420	330.5	5379.5	13462.6	1429.3	17743

**Census of India 2011- Village Directory
Amenities and Land use (As on 2009)**

Name of District : Anantapur

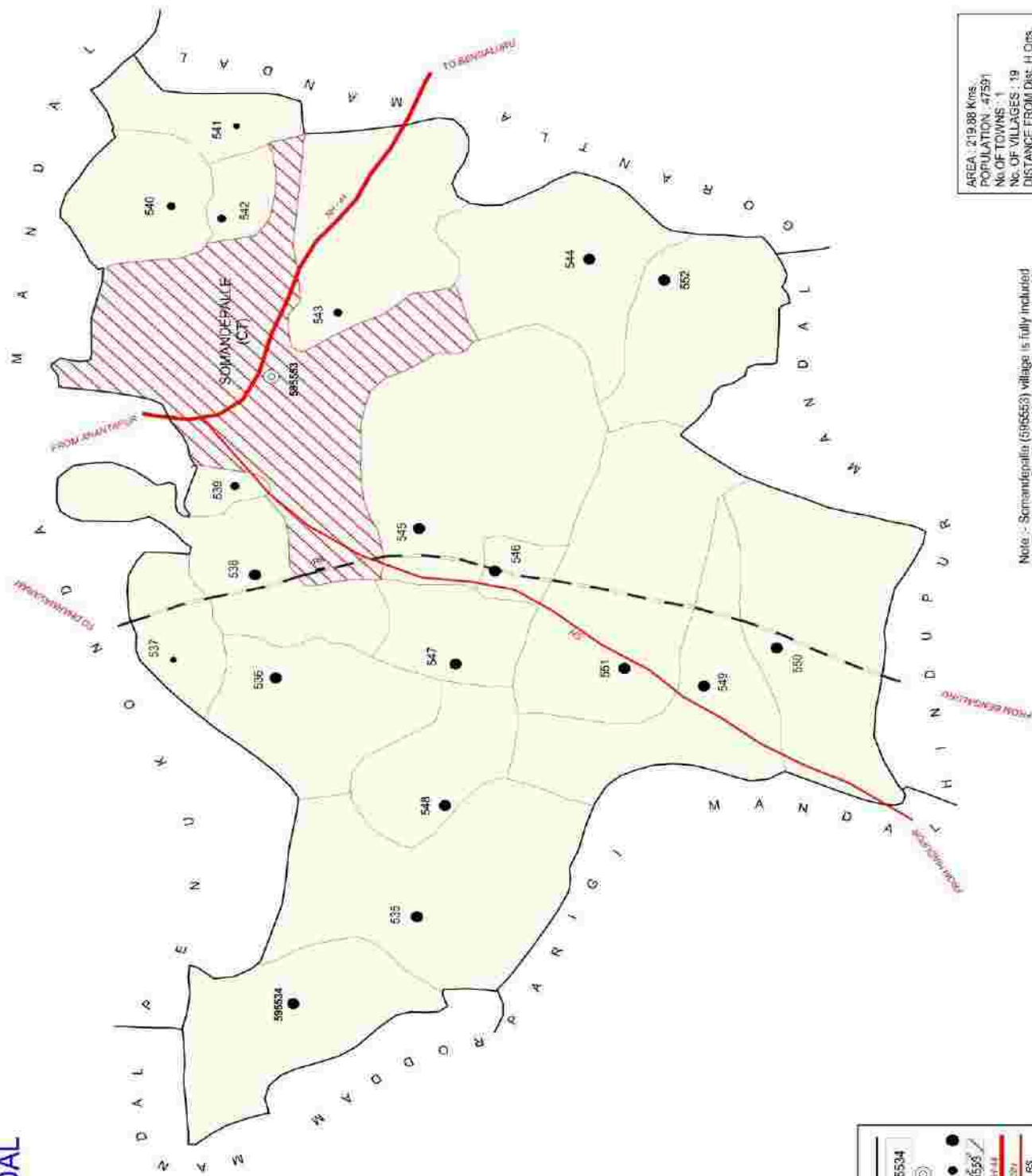
Location Code No.: 0553

Name of Mandal Parishad : Gorantla

Location Code No.: 1029

Land Use					Name of three most important commodities manufactured			Name of Village	Sl. No.					
Area irrigated by source (in hectare).					First	Second	Third							
Canals (C)	Wells/Tube-wells(W/TW)	Tanks/Lakes(T/L)	Water Falls(WF)	Others(O)	115	116	117	118	119	120	121	122	2	1
0	20.2	0	0	0									Boyalapalle	865
0	76.1	0	0	0									Mandalapalle	866
0	18.2	0	0	0									Jowkuledudinne	867
0	102.4	0	0	0									Gangampalle	868
0	207.6	0	0	0									Vanavolu	869
0	94.3	0	0	0									Kammavaripalle	870
0	108.9	0	0	0									Gorantla	871
0	3.6	0	0	0									Buganipalle	872
0	49	0	0	0									Mallapalle	873
0	10.1	10.5	0	0									Ragimakulapalle	874
0	4	6.1	0	0									Katepalle	875
0	0.8	0	0	0									Obulapuram	876
0	30.8	48.6	0	0									Palasamudram	877
24.7	0	0	0	0									Devulacheruvu	878
0	30	0	0	0									Vadigepalle	879
0	213.7	20.2	0	0									Budili	880
0	106.4	0	0	0									Puleru	881
0	17.4	0	0	0									Maredipalle	882
0	13	0	0	0									Bayanakuntapalle	883
0	17	0	0	0									Jakkasamudram	884
0	195.8	0	0	0									Gowrivaripalle	885
24.7	1319.3	85.4	0	0										

INDIA
 ANDHRA PRADESH
SOMANDEPALLE MANDAL
 ANANTAPUR DISTRICT



AREA: 219.88 Kms.
 POPULATION: 47591
 No. OF TOWNS: 1
 DISTANCE FROM Dist: H.Os.
 TO MANDAL: 86 Kms.

Note: Somandepalle (596553) village is fully included in Somandepalle CT.

BOUNDARY, MANDAL.....	5965534
VILLAGE WITH MIDDS CODE.....	
HEADQUARTERS, MANDAL.....	
POPULATION SIZE OF VILLAGES: 200-499.....	
500-999, 1000-4999.....	
CENSUS TOWN WITH MIDDS CODE.....	
NATIONAL HIGHWAY.....	
STATE HIGHWAY.....	
RAILWAY LINE WITH STATION: BROAD GAUGE.....	

**ALPHABETICAL LIST OF VILLAGES (MANDAL PARISHAD WISE)
ANANTAPUR DISTRICT**

Sl. No.	Name of Village	2011 Census Location Code No.	2001 Census Location Code No.
1	2	3	4
Name of Mandal Parishad : Somandepalle			
Name of Mandal : Somandepalle (0060)			
1	Brahmanapalle	2855305363595546	2822006002655400
2	Brahmasamudram	2855305363595534	2822006002654100
3	Bussaiahgaripalle	2855305363595541	2822006002654900
4	Chalakur	2855305363595551	2822006002655900
5	Challapalle	2855305363595536	2822006002654300
6	Chennapuram	2855305363595537	2822006002654400
7	Edulabalapuram	2855305363595547	2822006002655500
8	Gudipalle	2855305363595543	2822006002655100
9	Julukunta	2855305363595548	2822006002655600
10	Kethaganicheruvu	2855305363595549	2822006002655700
11	Kothapalle	2855305363595539	2822006002654600
12	Magecheruvu	2855305363595538	2822006002654500
13	Mandli	2855305363595535	2822006002654200
14	Nadimpalle	2855305363595550	2822006002655800
15	Naginayanicheruvu	2855305363595540	2822006002654800
16	Pandiparthi	2855305363595545	2822006002655300
17	Tungodu	2855305363595544	2822006002655200
18	Velagamakulapalle	2855305363595542	2822006002655000
19	Velidadakala	2855305363595552	2822006002656000

**Census of India 2011- Village Directory
Amenities and Land use (As on 2009)**

Name of District : Anantapur

Location Code No.: 0553

Name of Mandal Parishad : Somandepalle

Location Code No.: 1030

Sl. No.	Name of Village	Location code no.	Total area of the village (in hectares rounded up to one decimal place)	Total population (2011 census)	Number of households (2011 census)	Number of educational amenities available (If not available within the village, the distance range code viz; a for < 5 Kms, b for 5-10 Kms and c for 10+ kms of nearest place where facility is available is given).									
						Pre-Primary school (PP)	Primary school (P)	Middle school (M)	Secondary School (S)	Senior Secondary school (SS)	Degree college of arts science & commerce (ASC)	Engineering college(EC)	Medical college (MC)	Management institute (MI)	Polytechnic (Pt)
1	2	3	4	5	6	7	8	9	10	11	12	13	14	15	16
886	Brahmasamudram	595534	1291	2095	473	1	3	2	1	c	c	c	c	c	c
887	Mandli	595535	2025	2620	620	c	4	1	1	c	c	c	c	c	c
888	Challapalle	595536	1017	2515	585	b	4	1	1	b	c	c	c	c	c
889	Chennapuram	595537	522	453	117	b	1	a	a	b	c	c	c	c	c
890	Magecheruvu	595538	754	2036	504	b	3	1	a	b	c	c	c	c	c
891	Kothapalle	595539	2244	583	140	a	1	a	a	a	b	c	c	c	c
892	Naginayanicheruvu	595540	669	928	248	b	2	1	b	b	c	c	c	c	c
893	Bussaiahgaripalle	595541	441	403	99	b	1	a	b	b	c	c	c	c	c
894	Velagamakulapalle	595542	267	602	154	b	2	b	b	b	c	c	c	c	c
895	Gudipalle	595543	1394	854	212	a	2	1	a	a	c	c	c	c	c
896	Tungodu	595544	1545	2379	606	b	6	a	b	c	c	c	c	c	c
897	Pandiparthi	595545	1486	2078	485	b	3	1	b	b	c	c	c	c	c
898	Brahmanapalle	595546	166	1252	271	b	2	1	a	b	c	c	c	c	c
899	Edulabalapuram	595547	592	1068	279	b	2	1	b	b	c	c	c	c	c
900	Julukunta	595548	727	1404	337	c	1	1	1	c	c	c	c	c	c
901	Kethaganicheruvu	595549	1173	1698	406	c	2	a	a	c	c	c	c	c	c
902	Nadimpalle	595550	1637	1621	377	b	3	b	b	c	c	c	c	c	c
903	Chalakur	595551	1754	2627	677	c	4	1	1	c	c	c	c	c	c
904	Velidadakala	595552	707	1480	336	b	3	1	b	c	c	c	c	c	c
Total			20411	28696	6926	1	49	13	5	0	0	0	0	0	0

**Census of India 2011- Village Directory
Amenities and Land use (As on 2009)**

Name of District : Anantapur

Location Code No.: 0553

Name of Mandal Parishad : Somandepalle

Location Code No.: 1030

Number of educational amenities available (If not available within the village, the distance range code viz; a for <5 Kms, b for 5-10 Kms and c for 10+ kms of nearest place where facility is available is given).				Number of Medical Amenities available. (If not available within the village, the distance range code viz; a for < 5 Kms, b for 5-10 Kms and c for 10+ kms of nearest place where facility is available is given).										Name of Village	Sl. No.	
Vocational training school /ITI	Non-formal training centre (NFTC)	Special school for disabled (SSD)	Others (specify)	Community health centre (CHC)	Primary health centre (PHC)	Primary health sub centre (PHS)	Maternity and child welfare centre (MCW)	T. B. clinic (TBC)	Hospital-allopathic (HA)	Hospital-alternative medicine (HO)	Dispensary (D)	Veterinary hospital (VH)	Mobile health clinic (MHC)			Family welfare centre (FWC)
17	18	19	20	21	22	23	24	25	26	27	28	29	30	31	2	1
c	c	c		c	c	b	c	c	c	c	c	b	1	c	Brahmasamudram	886
c	c	c		c	c	1	c	c	c	c	c	b	1	c	Mandli	887
b	c	c		c	b	1	c	c	b	b	c	b	b	c	Challapalle	888
b	c	c		c	b	a	c	c	b	b	c	b	b	c	Chennapuram	889
b	c	c		c	b	a	c	c	b	b	c	b	1	c	Magcheruvu	890
a	c	c		b	a	1	c	c	a	a	c	a	a	b	Kothapalle	891
b	c	c		c	b	1	c	c	b	b	c	b	b	c	Naginayanicheruvu	892
b	c	c		c	b	a	c	c	b	b	c	b	b	c	Bussaiharipalle	893
b	c	c		c	b	1	c	c	b	b	c	b	b	c	Velagamakulapalle	894
a	c	c		c	a	a	c	c	a	a	c	a	a	c	Gudipalle	895
c	c	c		c	c	a	c	c	c	c	c	b	c	c	Tungodu	896
b	c	c		c	b	1	c	c	b	b	c	b	b	c	Pandiparthi	897
b	c	c		c	b	a	c	c	b	b	c	b	1	c	Brahmanapalle	898
b	c	c		c	b	a	c	c	b	b	c	b	b	c	Edulabalapuram	899
c	c	c		c	c	a	c	c	c	c	c	a	1	c	Julukunta	900
c	c	c		c	c	1	c	c	c	c	c	a	1	c	Kethaganicheruvu	901
c	c	c		c	c	a	c	c	c	c	c	b	c	c	Nadimpalle	902
c	c	c		c	c	a	c	c	c	c	c	a	1	c	Chalakur	903
c	c	c		c	c	1	c	c	c	c	c	a	c	c	Velidadakala	904
0	0	0	0	0	0	8	0	0	0	0	0	0	7	0		

**Census of India 2011- Village Directory
Amenities and Land use (As on 2009)**

Name of District : Anantapur

Location Code No.: 0553

Name of Mandal Parishad : Somandepalle

Location Code No.: 1030

Sl. No.	Name of Village	Number of Non-Government Medical Amenities available.							Availability of drinking water - Yes / No							
		Charitable non Govt. hospital/Nursing home.	Medical practitioner with MBBS Degree	Medical practitioner with other degree	Medical practitioner with no degree	Traditional practitioner and faith healer	Medicine Shop	Others	Tap water (Treated/Untreated)	Well water (Covered / Uncovered well)	Hand Pump	Tube wells / Bore well	Spring	River / Canal	Tank / Pond / Lake	Others
1	2	32	33	34	35	36	37	38	39	40	41	42	43	44	45	46
886	Brahmasamudram	0	0	0	0	0	0	0	Yes	No	Yes	Yes	No	No	No	No
887	Mandli	0	0	0	0	0	0	0	Yes	No	Yes	Yes	No	No	No	No
888	Challapalle	0	0	0	0	0	0	0	Yes	No	Yes	Yes	No	No	No	No
889	Chennapuram	0	0	0	0	0	0	0	Yes	No	Yes	Yes	No	No	No	No
890	Magcheruvu	0	0	0	0	0	0	0	Yes	No	Yes	Yes	No	No	No	No
891	Kothapalle	0	0	0	0	0	0	0	Yes	No	Yes	Yes	No	No	No	No
892	Naginayanicheruvu	0	0	0	0	0	0	0	Yes	No	Yes	Yes	No	No	No	No
893	Bussaiahgaripalle	0	0	0	0	0	0	0	Yes	No	Yes	Yes	No	No	No	No
894	Velagamakulapalle	0	0	0	0	0	0	0	Yes	No	Yes	Yes	No	No	No	No
895	Gudipalle	0	0	0	0	0	0	0	Yes	No	Yes	Yes	No	No	No	No
896	Tungodu	0	0	0	0	0	0	0	Yes	No	Yes	Yes	No	No	No	No
897	Pandiparthi	0	0	0	0	0	0	0	Yes	No	Yes	Yes	No	No	No	No
898	Brahmanapalle	0	0	0	1	0	0	0	Yes	No	Yes	Yes	No	No	No	No
899	Edulabalapuram	0	0	0	0	0	0	0	Yes	No	Yes	Yes	No	No	No	No
900	Julukunta	0	0	0	0	0	0	0	Yes	No	Yes	Yes	No	No	No	No
901	Kethaganicheruvu	0	0	0	0	0	0	0	Yes	No	Yes	Yes	No	No	No	No
902	Nadimpalle	0	0	0	0	0	0	0	Yes	No	Yes	Yes	No	No	No	No
903	Chalakur	0	0	1	0	0	0	0	Yes	No	Yes	Yes	No	No	No	No
904	Velidadakala	0	0	0	0	0	0	0	Yes	No	Yes	Yes	No	No	No	No
Total		0	0	1	1	0	0	0	19	0	19	19	0	0	0	0

**Census of India 2011- Village Directory
Amenities and Land use (As on 2009)**

Name of District : Anantapur

Location Code No.: 0553

Name of Mandal Parishad : Somandepalle

Location Code No.: 1030

Availability of toilet & others Yes / No				Communication and transport facilities (If amenities available code -Yes is given except for Village Pin Code ,If not available within the village , the distance range code viz; a for < 5 Kms, b for 5-10 Kms and c for 10+ kms of nearest place where facility is available is given).									Name of Village	Sl. No.
Community toilet including bath.	Community toilet excluding bath.	Rural sanitary mart or sanitary hardware outlet available near the village.	Community bio- gas or recycle of waste for productive use.	Post office(PO)	Sub post office (SPO)	Post & Telegraph office (P&TO)	Village Pin Code	Telephones (Land lines)	Public call office (PCO)	Mobile phone coverage	Internet cafes/ Common service centre (CSC)			
47	48	49	50	51	52	53	54	55	56	57	58	2	1	
No	No	No	No	a	a	c	515124	Yes	Yes	Yes	c	Brahmasamudram	886	
No	No	No	No	Yes	a	c	515122	Yes	Yes	Yes	c	Mandli	887	
No	No	No	No	Yes	a	c	515122	Yes	Yes	Yes	b	Challapalle	888	
No	No	No	No	a	a	c	515122	c	Yes	Yes	b	Chennapuram	889	
No	No	No	No	a	b	c	515122	a	Yes	Yes	b	Magecheruvu	890	
No	No	No	No	a	a	b	515122	a	Yes	Yes	a	Kothapalle	891	
No	No	No	No	Yes	a	c	515122	Yes	Yes	Yes	b	Naginayanicheruvu	892	
No	No	No	No	Yes	a	c	515241	b	Yes	Yes	b	Bussaiahgaripalle	893	
No	No	No	No	a	a	c	515122	b	Yes	Yes	b	Velagamakulapalle	894	
No	No	No	No	a	a	c	515122	Yes	Yes	Yes	a	Gudipalle	895	
No	No	No	No	a	b	c	515241	Yes	Yes	Yes	c	Tungodu	896	
No	No	No	No	Yes	a	c	515122	Yes	Yes	Yes	b	Pandiparthi	897	
No	No	No	No	Yes	a	c	515122	Yes	Yes	Yes	b	Brahmanapalle	898	
No	No	No	No	a	a	c	515122	Yes	Yes	Yes	b	Eduabalapuram	899	
No	No	No	No	a	a	c	515122	a	Yes	Yes	c	Julukunta	900	
No	No	No	No	a	a	c	515122	Yes	Yes	Yes	c	Kethaganicheruvu	901	
No	No	No	No	a	a	c	515122	Yes	Yes	Yes	c	Nadimpalle	902	
No	No	No	No	a	b	c	515122	Yes	Yes	Yes	c	Chalakur	903	
No	No	No	No	Yes	b	c	515241	a	Yes	Yes	c	Velidadakala	904	
0	0	0	0	7	0	0		12	19	19	0			

**Census of India 2011- Village Directory
Amenities and Land use (As on 2009)**

Name of District : Anantapur

Location Code No.: 0553

Name of Mandal Parishad : Somandepalle

Location Code No.: 1030

Sl. No.	Name of Village	Communication and transport facilities (If amenities available code -Yes is given except for Village Pin Code, If not available within the village, the distance range code viz; a for < 5 Kms, b for 5-10 Kms and c for 10+ kms of nearest place where facility is available is given).								
		Private courier facility	Bus service (Public & Private)	Railway stations	Auto/Modified Autos	Taxis and Vans	Tractors	Cycle-pulled rickshaws(Manual & Machine driven)	Carts driven by animals	Sea /River ferry service
1	2	59	60	61	62	63	64	65	66	67
886	Brahmasamudram	c	Yes	c	Yes	Yes	Yes		Yes	
887	Mandli	c	Yes	c	Yes	b	b		c	
888	Challapalle	b	a	a	Yes	a	Yes		Yes	
889	Chennapuram	b	b	a	Yes	b	b		c	
890	Magecheruvu	b	a	b	Yes	a	c		c	
891	Kothapalle	a	a	a	Yes	a	b		b	
892	Naginayanicheruvu	b	Yes	b	Yes	b	Yes		Yes	
893	Bussaiahgaripalle	b	Yes	c	a	b	b		b	
894	Velagamakulapalle	b	c	b	Yes	c	b		c	
895	Gudipalle	a	a	b	Yes	a	b		c	
896	Tungodu	c	a	c	Yes	a	b		b	
897	Pandiparthi	b	a	b	Yes	a	Yes		Yes	
898	Brahmanapalle	b	Yes	b	Yes	Yes	Yes		Yes	
899	Edulabalapuram	b	Yes	b	Yes	a	Yes		Yes	
900	Julukunta	c	Yes	c	Yes	b	Yes		Yes	
901	Kethaganicheruvu	c	Yes	b	Yes	Yes	Yes		Yes	
902	Nadimpalle	c	Yes	c	Yes	a	Yes		Yes	
903	Chalukur	c	Yes	b	Yes	Yes	Yes		Yes	
904	Velidadakala	c	Yes	c	Yes	Yes	Yes		Yes	
Total		0	11	0	18	5	11	0	11	0

**Census of India 2011- Village Directory
Amenities and Land use (As on 2009)**

Name of District : Anantapur

Location Code No.: 0553

Name of Mandal Parishad : Somandepalle

Location Code No.: 1030

Village connected to highways,village roads, banks & credit societies (If amenities available code -Yes is given, If not available within the village , the distance range code viz; a for < 5 Kms, b for 5-10 Kms and c for 10+ kms of nearest place where facility is available is given).												Name of Village	Sl. No.
Connected to national highway(NH)	Connected to state highway(SH)	Connected to major district road (MDR)	Connected to others district road	Pucca roads	Kutchcha roads	Water bounded macadam(WBM) roads	Navigable waterway (river/canal)(NW)	Footpaths (FP)	Commercial & Co-operative Banks	ATM	Agricultural Credit Societies		
68	69	70	71	72	73	74	75	76	77	78	79	2	1
c	Yes	Yes	Yes	Yes	Yes	b		Yes	c	c	c	Brahmasamudram	886
c	b	c	Yes	Yes	Yes	Yes		Yes	c	c	c	Mandli	887
b	a	b	Yes	Yes	Yes	Yes		Yes	c	c	b	Challapalle	888
b	Yes	b	Yes	a	Yes	b		Yes	c	c	b	Chennapuram	889
Yes	Yes	b	Yes	Yes	Yes	b		Yes	c	c	b	Magecheruvu	890
a	Yes	a	Yes	Yes	Yes	b		Yes	b	b	a	Kothapalle	891
b	b	b	Yes	Yes	Yes	b		Yes	c	c	b	Naginayanicheruvu	892
b	b	b	Yes	b	Yes	b		Yes	c	c	b	Bussaiahgaripalle	893
c	b	b	Yes	Yes	Yes	b		Yes	c	c	b	Velagamakulapalle	894
Yes	Yes	Yes	Yes	Yes	Yes	b		Yes	c	c	a	Gudipalle	895
Yes	Yes	Yes	Yes	Yes	Yes	b		Yes	c	c	b	Tungodu	896
b	b	b	Yes	Yes	Yes	Yes		Yes	c	c	b	Pandiparthi	897
b	Yes	Yes	Yes	Yes	Yes	b		Yes	c	c	a	Brahmanapalle	898
b	Yes	b	Yes	Yes	Yes	b		Yes	c	c	b	Edulabalapuram	899
c	b	c	Yes	Yes	Yes	b		Yes	c	c	b	Julukunta	900
c	Yes	Yes	Yes	Yes	Yes	b		Yes	c	c	a	Kethaganicheruvu	901
c	Yes	c	Yes	Yes	Yes	b		Yes	c	c	b	Nadimpalle	902
c	Yes	Yes	Yes	Yes	Yes	b		Yes	Yes	Yes	Yes	Chalakur	903
b	Yes	Yes	Yes	Yes	Yes	b		Yes	c	c	b	Velidadakala	904
3	12	7	19	17	19	3	0	19	1	1	1		

**Census of India 2011- Village Directory
Amenities and Land use (As on 2009)**

Name of District : Anantapur

Location Code No.: 0553

Name of Mandal Parishad : Somandepalle

Location Code No.: 1030

Sl. No.	Name of Village	Availability of miscellaneous facilities (If amenities available code -Yes is given, If not available within the village, the distance range code viz; a for < 5 Kms, b for 5-10 Kms and c for 10+ kms of nearest place where facility is available is given).									
		Self-Help Group (SHG)	Public distribution system (PDS) shop	Mandis / Regular market	Weekly Haat	Agricultural marketing society	Integrated Child Development Scheme (Nutritional Centres)	Anganwadi Centre (Nutritional Centres)	Others (Nutritional Centres)	ASHA (Accredited Social Health Activist)	Community centre with/without TV
1	2	80	81	82	83	84	85	86	87	88	89
886	Brahmasamudram	Yes	Yes	c	b	c	Yes	Yes	Yes	Yes	c
887	Mandli	Yes	Yes	c	b	c	Yes	Yes	Yes	Yes	c
888	Challapalle	Yes	Yes	b	b	c	Yes	Yes	Yes	Yes	c
889	Chennapuram	Yes	a	b	b	c	Yes	a	Yes	Yes	c
890	Magecheruvu	Yes	Yes	b	c	c	Yes	Yes	Yes	Yes	c
891	Kothapalle	Yes	Yes	a	c	c	Yes	Yes	Yes	Yes	c
892	Naginayanicheruvu	Yes	Yes	b	c	c	Yes	Yes	Yes	Yes	c
893	Bussaiahgaripalle	Yes	a	b	c	c	Yes	a	Yes	Yes	c
894	Velagamakulapalle	Yes	Yes	b	c	c	Yes	Yes	Yes	Yes	c
895	Gudipalle	Yes	a	a	c	c	Yes	Yes	Yes	Yes	c
896	Tungodu	Yes	Yes	c	b	c	Yes	Yes	Yes	Yes	c
897	Pandiparthi	Yes	Yes	b	b	c	Yes	Yes	Yes	Yes	c
898	Brahmanapalle	Yes	Yes	b	b	c	Yes	Yes	Yes	Yes	c
899	Edulabalapuram	Yes	Yes	b	b	c	Yes	Yes	Yes	Yes	c
900	Julukunta	Yes	Yes	c	c	c	Yes	Yes	Yes	Yes	c
901	Kethaganicheruvu	Yes	Yes	c	c	c	Yes	Yes	Yes	Yes	c
902	Nadimpalle	Yes	Yes	c	c	c	Yes	Yes	Yes	Yes	c
903	Chalakur	Yes	Yes	c	b	c	Yes	Yes	Yes	Yes	c
904	Velidadakala	Yes	Yes	c	a	c	Yes	Yes	Yes	Yes	c
Total		19	16	0	0	0	19	17	19	19	0

**Census of India 2011- Village Directory
Amenities and Land use (As on 2009)**

Name of District : Anantapur

Location Code No.: 0553

Name of Mandal Parishad : Somandepalle

Location Code No.: 1030

Availability of miscellaneous facilities (If amenities available code -Yes is given, If not available within the village, the distance range code viz; a for < 5 Kms, b for 5-10 Kms and c for 10+ kms of nearest place where facility is available is given).								Availability of electricity (Yes/No)				Nearest Town		Name of Village	Sl. No.
Sports Field,	Sports Club / Recreation Centre	Cinema / Video Hall	Public Library	Public Reading Room	Newspaper Supply	Assembly Polling station	Birth & Death Registration Office	Power Supply for Domestic Use (ED)	Power Supply for Agricultural Use (EAG)	Power Supply for Commercial Use (EC)	Power Supply for All Uses (EA)	Name	Distance range code i.e. a for <5 Kms, b for 5-10 Kms and c for 10+ kms		
90	91	92	93	94	95	96	97	98	99	100	101	102	103	2	1
c	c	c	c	c	Yes	Yes	Yes	Yes	Yes	Yes	Yes	Hindupur	c	Brahmasamudram	886
c	c	c	c	c	Yes	Yes	Yes	Yes	Yes	Yes	Yes	Hindupur	c	Mandli	887
c	c	b	b	b	Yes	Yes	Yes	Yes	Yes	Yes	Yes	Hindupur	b	Challapalle	888
c	c	b	b	b	Yes	a	a	Yes	Yes	Yes	Yes	Hindupur	c	Chennapuram	889
c	c	b	b	b	Yes	Yes	Yes	Yes	Yes	Yes	Yes	Hindupur	c	Magecheruvu	890
c	c	a	a	a	Yes	a	a	Yes	Yes	Yes	Yes	Hindupur	c	Kothapalle	891
c	c	b	b	b	Yes	Yes	Yes	Yes	Yes	Yes	Yes	Hindupur	c	Naginayanicheruvu	892
c	c	b	b	b	Yes	a	a	Yes	Yes	Yes	Yes	Hindupur	c	Bussaiahgaripalle	893
c	c	b	b	b	Yes	b	b	Yes	Yes	Yes	Yes	Hindupur	c	Velagamakulapalle	894
c	c	a	a	a	Yes	Yes	Yes	Yes	Yes	Yes	Yes	Hindupur	c	Gudipalle	895
c	c	c	c	c	Yes	Yes	Yes	Yes	Yes	Yes	Yes	Hindupur	c	Tungodu	896
c	c	b	b	b	Yes	Yes	Yes	Yes	Yes	Yes	Yes	Hindupur	c	Pandiparthi	897
c	c	b	b	b	Yes	Yes	Yes	Yes	Yes	Yes	Yes	Hindupur	c	Brahmanapalle	898
c	c	b	b	b	Yes	a	Yes	Yes	Yes	Yes	Yes	Hindupur	c	Eduhalabalapuram	899
c	c	c	c	c	Yes	Yes	Yes	Yes	Yes	Yes	Yes	Hindupur	c	Julukunta	900
c	c	c	c	c	Yes	Yes	Yes	Yes	Yes	Yes	Yes	Hindupur	c	Kethaganicheruvu	901
c	c	c	c	c	Yes	Yes	Yes	Yes	Yes	Yes	Yes	Hindupur	c	Nadimpalle	902
c	c	c	c	c	Yes	Yes	Yes	Yes	Yes	Yes	Yes	Hindupur	c	Chalakur	903
c	c	c	c	c	Yes	Yes	Yes	Yes	Yes	Yes	Yes	Hindupur	c	Velidadakala	904
0	0	0	0	0	19	14	15	19	19	19	19		0		

**Census of India 2011- Village Directory
Amenities and Land use (As on 2009)**

Name of District : Anantapur

Location Code No.: 0553

Name of Mandal Parishad : Somandepalle

Location Code No.: 1030

Sl. No.	Name of Village	Land Use										
		Area under different types of land use (in hectares rounded up to one decimal place)										
		Forests	Area under Non-agricultural Uses	Barren and Un-cultivable land	Permanent Pastures and Other Grazing Lands	Land Under Miscellaneous Tree Crops etc.	Culturable Waste Land	Fallow lands other than current fallows	Current Fallows	Net Area Sown	Total Irrigated Land Area	Total Un-irrigated Land Area
1	2	104	105	106	107	108	109	110	111	112	113	114
886	Brahmasamudram	0	225.3	0.4	0	1.3	20	168.8	513.9	361.4	116.1	927.9
887	Mandli	0	310.4	3.3	0	2.1	32.1	518	1079.3	79.7	58.3	1618.8
888	Challapalle	0	210.5	3.9	0	0	46.6	199.5	439.6	117	94.7	661.4
889	Chennapuram	0	79.6	14.3	0	0	3.7	127.5	254.8	42.1	33.2	391.2
890	Magecheruvu	0	117.5	1.3	0	1.8	2.1	160.7	366.2	104.4	80.9	550.3
891	Kothapalle	0	31.5	0.2	500	500	1004	38.8	54.9	114.6	16.6	191.7
892	Naginayanicheruvu	0	41.4	142.6	0	0	8.8	107.6	282.7	85.8	34.4	441.7
893	Bussaiahgaripalle	0	16.8	184.4	0	0	8.7	24.7	136.5	70	23.5	207.8
894	Velagamakulapalle	0	18.5	82.8	0	0	2.7	4.9	78.5	79.7	26.3	136.8
895	Gudipalle	0	50.7	222.4	0	4	58.5	361.8	616	80.5	45.3	1013
896	Tungodu	0	112.1	533.2	0	0.8	0.3	199.1	414.9	284.6	91.9	806.8
897	Pandiparthi	0	247.9	385.2	0	3.6	30.3	37.1	564.6	217.3	112.5	706.5
898	Brahmanapalle	0	17	0	0	0	0	58.6	68.9	21.4	6.1	142.9
899	Edulabalapuram	0	108.2	0	0	1.4	2.8	76.5	321.8	81.3	63.8	415.8
900	Julukunta	0	78	0	0	4	4.2	132.7	404.4	103.6	44.9	595.8
901	Kethaganicheruvu	0	150.2	10.2	0	2.2	9.3	299.9	557.1	144.1	90.2	910.8
902	Nadimpalle	0	363.8	0	0	0	53.3	373.5	564.7	281.7	108.9	1111
903	Chalakur	208	3.9	252.8	4.5	0	2.9	264	809.6	208.4	114.5	1167.4
904	Velidadakala	376	89.2	16.4	0	16.4	11.4	91.8	47.5	58.3	81.3	116.3
Total		584	2272.5	1853.4	504.5	537.6	1302	3246	7575.9	2535.9	1243.4	12114

**Census of India 2011- Village Directory
Amenities and Land use (As on 2009)**

Name of District : Anantapur

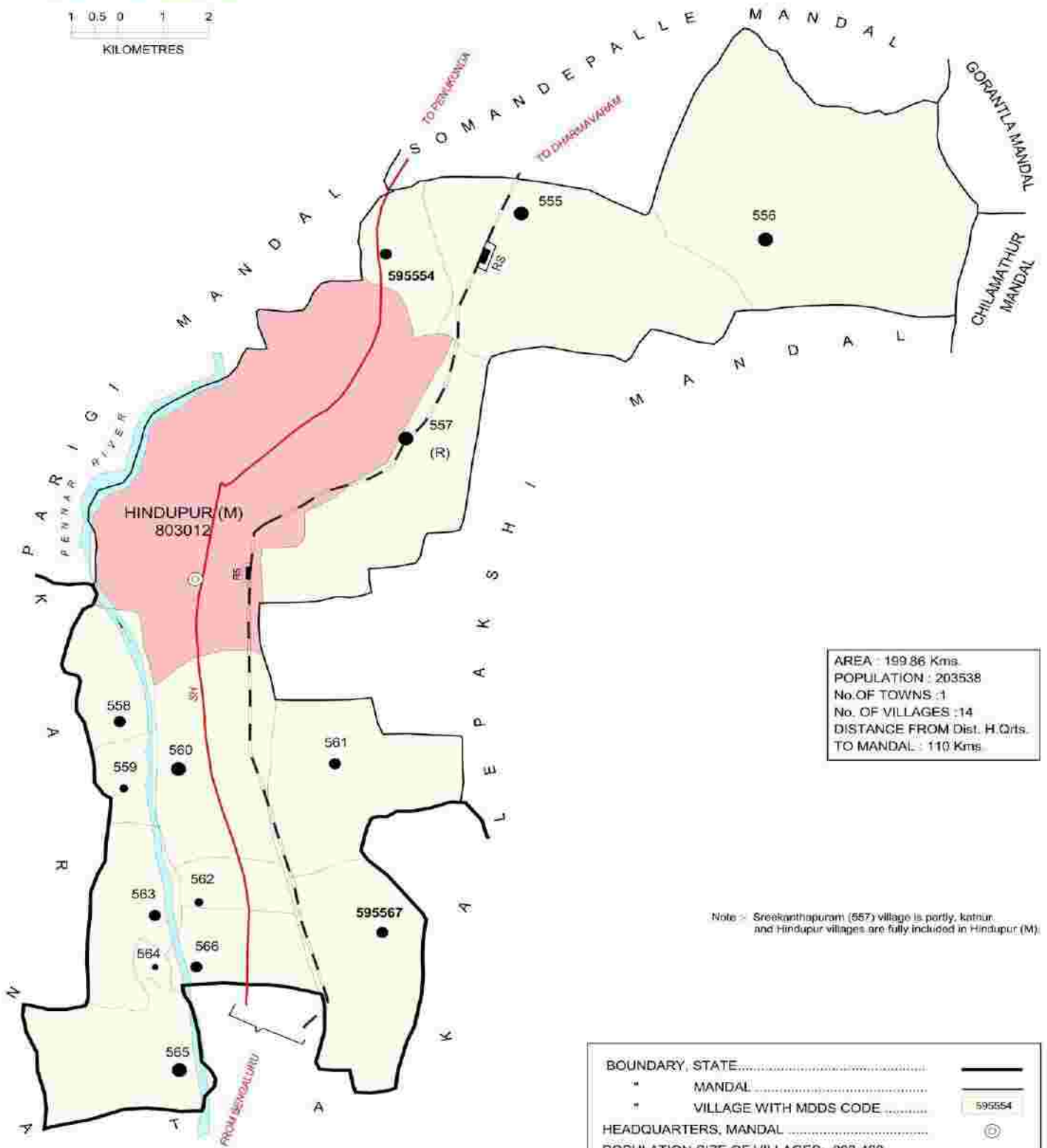
Location Code No.: 0553

Name of Mandal Parishad : Somandepalle

Location Code No.: 1030

Land Use					Name of three most important commodities manufactured			Name of Village	Sl. No.					
Area irrigated by source (in hectare).					First	Second	Third							
Canals (C)	Wells/Tube-wells(W/TW)	Tanks/Lakes(T/L)	Water Falls(WF)	Others(O)	115	116	117	118	119	120	121	122	2	1
0	63.9	52.2	0	0									Brahmasamudram	886
0	52.2	6.1	0	0									Mandli	887
0	94.7	0	0	0									Challapalle	888
0	33.2	0	0	0									Chennapuram	889
0	80.9	0	0	0									Magecheruvu	890
0	16.6	0	0	0									Kothapalle	891
0	18.2	16.2	0	0									Naginayanicheruvu	892
0	20.2	3.2	0	0									Bussaiahgaripalle	893
0	26.3	0	0	0									Velagamakulapalle	894
0	27.1	18.2	0	0									Gudipalle	895
0	55	36.8	0	0									Tungodu	896
0	65.2	47.4	0	0									Pandiparthi	897
0	6.1	0	0	0									Brahmanapalle	898
0	49	14.9	0	0									Edulabalapuram	899
0	44.9	0	0	0									Julukunta	900
0	85.4	4.8	0	0									Kethaganicheruvu	901
0	96.7	12.1	0	0									Nadimpalle	902
0	114.5	0	0	0									Chalakur	903
0	32.8	48.6	0	0									Velidadakala	904
0	982.9	260.5	0	0										

INDIA
 ANDHRA PRADESH
HINDUPUR MANDAL
 ANANTAPUR DISTRICT



AREA : 199.86 Kms.
 POPULATION : 203538
 No. OF TOWNS : 1
 No. OF VILLAGES : 14
 DISTANCE FROM Dist. H.Qrts.
 TO MANDAL : 110 Kms.

Note > Sreekanthapuram (557) village is partly, kathur and Hindupur villages are fully included in Hindupur (M).

BOUNDARY, STATE.....	—————
* MANDAL.....	—————
* VILLAGE WITH MDDS CODE	● 595554
HEADQUARTERS, MANDAL	⊙
POPULATION SIZE OF VILLAGES: 200-499,	●
500-999, 1000-4999, 5000 AND ABOVE.....	●●●●
STATUTORY TOWN WITH MDDS CODE.....	■ 803012
STATE HIGHWAY.....	SH
RAILWAY LINE WITH STATION, BROAD GAUGE...	RS
RIVER/STREAM	~~~~~

**ALPHABETICAL LIST OF VILLAGES (MANDAL PARISHAD WISE)
ANANTAPUR DISTRICT**

Sl. No.	Name of Village	2011 Census Location Code No.	2001 Census Location Code No.
1	2	3	4
Name of Mandal Parishad : Hindupur			
Name of Mandal : Hindupur (0061)			
1	Bevina Halli	2855305364595558	2822006102656500
2	Chalivendala	2855305364595556	2822006102656300
3	Chowlur	2855305364595565	2822006102657200
4	Devarapalle	2855305364595562	2822006102656900
5	Gollapuram	2855305364595567	2822006102657400
6	Kirikera	2855305364595560	2822006102656700
7	Kotipi	2855305364595561	2822006102656800
8	Maluguru	2855305364595555	2822006102656200
9	Manesamudram	2855305364595554	2822006102656100
10	Nakkalapalle	2855305364595559	2822006102656600
11	Santhebidanur	2855305364595563	2822006102657000
12	Sreekanthapuram (R)	2855305364595557	2822006102656400
13	Thumukunta	2855305364595566	2822006102657300
14	Thungepalle	2855305364595564	2822006102657100

**Census of India 2011- Village Directory
Amenities and Land use (As on 2009)**

Name of District : Anantapur

Location Code No.: 0553

Name of Mandal Parishad : Hindupur

Location Code No.: 1031

Sl. No.	Name of Village	Location code no.	Total area of the village (in hectares rounded up to one decimal place)	Total population (2011 census)	Number of households (2011 census)	Number of educational amenities available (If not available within the village, the distance range code viz; a for < 5 Kms, b for 5-10 Kms and c for 10+ kms of nearest place where facility is available is given).									
						Pre-Primary school (PP)	Primary school (P)	Middle school (M)	Secondary School (S)	Senior Secondary school (SS)	Degree college of arts science & commerce (ASC)	Engineering college(EC)	Medical college (MC)	Management institute (MI)	Polytechnic (Pt)
1	2	3	4	5	6	7	8	9	10	11	12	13	14	15	16
905	Manesamudram	595554	505	1533	397	b	1	1	a	b	b	b	c	b	b
906	Maluguru	595555	2420	5942	1361	a	6	3	2	1	c	1	c	c	c
907	Chalivendala	595556	2273	5231	1304	2	7	1	1	c	c	b	c	c	c
908	Sreekanthapuram (R)	595557	1949	5232	1233	a	7	3	a	a	a	b	c	a	a
909	Bevina Halli	595558	1570	2188	537	b	3	1	a	b	b	b	c	b	b
910	Nakkalapalle	595559	267	706	172	a	1	a	a	a	b	c	c	b	b
911	Kirikera	595560	1395	11184	2695	2	10	4	2	1	b	c	c	b	b
912	Kotipi	595561	1412	4157	971	b	4	1	b	b	b	c	c	b	b
913	Devarapalle	595562	315	552	141	b	1	a	a	b	c	c	c	c	c
914	Santhebidanur	595563	729	3588	839	b	2	1	1	b	c	c	c	c	c
915	Thungepalle	595564	66	468	104	b	1	a	a	b	c	c	c	c	c
916	Chowlur	595565	1109	6038	1429	1	6	1	1	c	c	c	c	c	c
917	Thumukunta	595566	609	2417	549	b	2	1	b	b	c	c	c	c	c
918	Gollapuram	595567	1249	2625	621	b	2	1	b	b	c	c	c	c	c
Total			15868	51861	12353	5	53	18	7	2	0	1	0	0	0

**Census of India 2011- Village Directory
Amenities and Land use (As on 2009)**

Name of District : Anantapur

Location Code No.: 0553

Name of Mandal Parishad : Hindupur

Location Code No.: 1031

Number of educational amenities available (If not available within the village, the distance range code viz; a for <5 Kms, b for 5-10 Kms and c for 10+ kms of nearest place where facility is available is given).				Number of Medical Amenities available. (If not available within the village, the distance range code viz; a for < 5 Kms, b for 5-10 Kms and c for 10+ kms of nearest place where facility is available is given).										Name of Village	Sl. No.	
Vocational training school /ITI	Non-formal training centre (NFTC)	Special school for disabled (SSD)	Others (specify)	Community health centre (CHC)	Primary health centre (PHC)	Primary health sub centre (PHS)	Maternity and child welfare centre (MCW)	T. B. clinic (TBC)	Hospital-allopathic (HA)	Hospital-alternative medicine (HO)	Dispensary (D)	Veterinary hospital (VH)	Mobile health clinic (MHC)			Family welfare centre (FWC)
17	18	19	20	21	22	23	24	25	26	27	28	29	30	31	2	1
b	c	c		b	b	a	c	c	b	b	b	b	1	b	Manesamudram	905
c	c	c		c	c	1	c	c	c	c	c	a	1	b	Maluguru	906
c	c	c		c	c	1	c	c	c	c	c	1	1	c	Chalivendala	907
a	b	b		a	a	1	c	c	a	a	1	a	1	a	Sreekanthapuram (R)	908
b	c	c		b	1	1	c	c	b	1	b	b	1	b	Bevina Halli	909
b	c	c		b	a	a	c	c	b	a	b	a	1	b	Nakkalapalle	910
b	c	c		b	1	1	c	c	b	b	1	1	1	b	Kirikera	911
b	c	c		b	b	1	c	c	b	b	b	b	1	b	Kotipi	912
c	c	c		c	b	b	c	c	c	c	c	b	1	c	Devarapalle	913
c	c	c		c	b	1	c	c	c	c	1	b	1	c	Santhebidanur	914
c	c	c		c	b	b	c	c	c	c	c	b	1	c	Thungepalle	915
c	c	c		c	1	1	c	c	c	c	1	b	1	c	Chowlur	916
c	c	c		c	b	b	c	c	c	c	c	b	1	c	Thumukunta	917
c	c	c		c	b	1	c	c	c	c	c	b	1	c	Gollapuram	918
0	0	0	0	0	3	9	0	0	0	1	4	2	14	0		

**Census of India 2011- Village Directory
Amenities and Land use (As on 2009)**

Name of District : Anantapur

Location Code No.: 0553

Name of Mandal Parishad : Hindupur

Location Code No.: 1031

Sl. No.	Name of Village	Number of Non-Government Medical Amenities available.							Availability of drinking water - Yes / No							
		Charitable non Govt. hospital/Nursing home.	Medical practitioner with MBBS Degree	Medical practitioner with other degree	Medical practitioner with no degree	Traditional practitioner and faith healer	Medicine Shop	Others	Tap water (Treated/Untreated)	Well water (Covered / Uncovered well)	Hand Pump	Tube wells / Bore well	Spring	River / Canal	Tank / Pond / Lake	Others
1	2	32	33	34	35	36	37	38	39	40	41	42	43	44	45	46
905	Manesamudram	0	0	0	1	0	0	0	Yes	No	Yes	Yes	No	No	No	Yes
906	Maluguru	0	0	0	1	0	0	0	Yes	No	Yes	Yes	No	No	No	No
907	Chalivendala	0	0	2	0	0	0	0	Yes	No	Yes	Yes	No	No	No	No
908	Sreekanthapuram (R)	0	0	2	1	0	0	0	Yes	No	Yes	Yes	No	No	No	No
909	Bevina Halli	0	0	0	1	0	0	0	Yes	No	No	Yes	No	No	No	No
910	Nakkalapalle	0	0	0	0	0	0	0	Yes	No	No	Yes	No	No	No	No
911	Kirikera	0	0	0	1	0	0	0	Yes	No	Yes	Yes	No	No	No	No
912	Kotipi	0	0	0	1	0	0	0	Yes	No	Yes	Yes	No	No	No	No
913	Devarapalle	0	0	0	0	0	0	0	Yes	No	Yes	Yes	No	No	No	No
914	Santhebidanur	0	0	1	0	0	0	0	Yes	No	Yes	Yes	No	No	No	No
915	Thungepalle	0	0	0	0	0	0	0	Yes	No	No	Yes	No	No	No	No
916	Chowlur	0	0	2	1	0	0	0	Yes	No	Yes	Yes	No	No	No	No
917	Thumukunta	0	0	1	0	0	0	0	Yes	No	Yes	Yes	No	No	No	No
918	Gollapuram	0	0	1	1	0	0	0	Yes	No	Yes	Yes	No	No	No	No
Total		0	0	9	8	0	0	0	14	0	11	14	0	0	0	1

**Census of India 2011- Village Directory
Amenities and Land use (As on 2009)**

Name of District : Anantapur

Location Code No.: 0553

Name of Mandal Parishad : Hindupur

Location Code No.: 1031

Availability of toilet & others Yes / No				Communication and transport facilities (If amenities available code -Yes is given except for Village Pin Code ,If not available within the village , the distance range code viz; a for < 5 Kms, b for 5-10 Kms and c for 10+ kms of nearest place where facility is available is given).									Name of Village	Sl. No.
Community toilet including bath.	Community toilet excluding bath.	Rural sanitary mart or sanitary hardware outlet available near the village.	Community bio- gas or recycle of waste for productive use.	Post office(PO)	Sub post office (SPO)	Post & Telegraph office (P&TO)	Village Pin Code	Telephones (Land lines)	Public call office (PCO)	Mobile phone coverage	Internet cafes/ Common service centre (CSC)			
47	48	49	50	51	52	53	54	55	56	57	58	2	1	
No	No	No	No	a	Yes	b	515212	Yes	Yes	Yes	b	Manesamudram	905	
No	No	No	No	Yes	Yes	c	515212	Yes	Yes	Yes	c	Maluguru	906	
No	No	No	No	Yes	Yes	c	515331	Yes	Yes	Yes	c	Chalivendala	907	
No	No	No	No	Yes	Yes	Yes	515211	Yes	Yes	Yes	a	Sreekanthapuram (R)	908	
No	No	No	No	a	Yes	b	515211	Yes	Yes	Yes	b	Bevina Halli	909	
No	No	No	No	a	a	b	515211	Yes	Yes	Yes	b	Nakkalapalle	910	
No	No	No	No	Yes	Yes	b	515221	Yes	Yes	Yes	b	Kirikera	911	
No	No	No	No	Yes	Yes	b	515221	Yes	Yes	Yes	b	Kotipi	912	
No	No	No	No	a	a	c	515221	c	Yes	Yes	c	Devarapalle	913	
No	No	No	No	Yes	Yes	c	515221	Yes	Yes	Yes	c	Santhebidanur	914	
No	No	No	No	a	a	c	515221	a	Yes	Yes	c	Thungepalle	915	
No	No	No	No	Yes	Yes	c	515211	Yes	Yes	Yes	c	Chowlur	916	
No	No	No	No	a	Yes	c	515221	Yes	Yes	Yes	c	Thumukunta	917	
No	No	No	No	Yes	Yes	c	515221	Yes	Yes	Yes	c	Gollapuram	918	
0	0	0	0	8	11	1		12	14	14	0			

**Census of India 2011- Village Directory
Amenities and Land use (As on 2009)**

Name of District : Anantapur

Location Code No.: 0553

Name of Mandal Parishad : Hindupur

Location Code No.: 1031

Sl. No.	Name of Village	Communication and transport facilities (If amenities available code -Yes is given except for Village Pin Code, If not available within the village, the distance range code viz; a for < 5 Kms, b for 5-10 Kms and c for 10+ kms of nearest place where facility is available is given).								
		Private courier facility	Bus service (Public & Private)	Railway stations	Auto/Modified Autos	Taxis and Vans	Tractors	Cycle-pulled rickshaws(Manual & Machine driven)	Carts driven by animals	Sea /River ferry service
1	2	59	60	61	62	63	64	65	66	67
905	Manesamudram	b	Yes	a	Yes	Yes	Yes		Yes	
906	Maluguru	c	Yes	Yes	Yes	Yes	Yes		Yes	
907	Chalivendala	c	Yes	b	Yes	c	Yes		Yes	
908	Sreekanthapuram (R)	Yes	Yes	Yes	Yes	Yes	Yes		Yes	
909	Bevina Halli	b	Yes	b	Yes	b	Yes		Yes	
910	Nakkalapalle	b	a	b	Yes	b	Yes		Yes	
911	Kirikera	b	Yes	b	Yes	Yes	Yes		Yes	
912	Kotipi	b	Yes	b	Yes	Yes	Yes		Yes	
913	Devarapalle	c	Yes	c	c	c	Yes		Yes	
914	Santhebidanur	c	Yes	c	Yes	Yes	Yes		Yes	
915	Thungepalle	c	Yes	c	Yes	c	Yes		Yes	
916	Chowlur	c	Yes	a	Yes	Yes	Yes		Yes	
917	Thumukunta	c	Yes	c	Yes	Yes	Yes		Yes	
918	Gollapuram	c	Yes	c	Yes	Yes	Yes		Yes	
Total		1	13	2	13	9	14	0	14	0

**Census of India 2011- Village Directory
Amenities and Land use (As on 2009)**

Name of District : Anantapur

Location Code No.: 0553

Name of Mandal Parishad : Hindupur

Location Code No.: 1031

Village connected to highways,village roads, banks & credit societies (If amenities available code -Yes is given, If not available within the village , the distance range code viz; a for < 5 Kms, b for 5-10 Kms and c for 10+ kms of nearest place where facility is available is given).												Name of Village	Sl. No.
Connected to national highway(NH)	Connected to state highway(SH)	Connected to major district road (MDR)	Connected to others district road	Pucca roads	Kutchcha roads	Water bounded macadam(WBM) roads	Navigable waterway (river/canal)(NW)	Footpaths (FP)	Commercial & Co-operative Banks	ATM	Agricultural Credit Societies		
68	69	70	71	72	73	74	75	76	77	78	79	2	1
c	Yes	Yes	Yes	Yes	Yes	b		Yes	b	b	b	Manesamudram	905
c	Yes	Yes	Yes	Yes	Yes	Yes		Yes	c	c	c	Maluguru	906
c	Yes	Yes	Yes	Yes	Yes	Yes		Yes	c	c	Yes	Chalivendala	907
a	Yes	Yes	Yes	Yes	Yes	Yes		Yes	Yes	Yes	Yes	Sreekanthapuram (R)	908
b	b	b	Yes	Yes	Yes	b		Yes	b	b	b	Bevina Halli	909
c	a	b	Yes	Yes	Yes	b		Yes	b	b	b	Nakkalapalle	910
b	Yes	Yes	Yes	Yes	Yes	Yes		Yes	Yes	Yes	b	Kirikera	911
b	b	b	Yes	Yes	Yes	Yes		Yes	b	b	Yes	Kotipi	912
c	a	c	Yes	Yes	Yes	b		Yes	c	c	c	Devarapalle	913
c	a	c	Yes	Yes	Yes	Yes		Yes	c	c	c	Santhebidanur	914
c	b	c	Yes	b	Yes	b		Yes	c	c	c	Thungepalle	915
c	a	c	Yes	Yes	Yes	Yes		Yes	c	c	Yes	Chowlur	916
c	Yes	Yes	Yes	Yes	Yes	b		Yes	Yes	Yes	c	Thumukunta	917
c	a	c	Yes	Yes	Yes	Yes		Yes	c	c	Yes	Gollapuram	918
0	6	6	14	13	14	8	0	14	3	3	5		

**Census of India 2011- Village Directory
Amenities and Land use (As on 2009)**

Name of District : Anantapur

Location Code No.: 0553

Name of Mandal Parishad : Hindupur

Location Code No.: 1031

Sl. No.	Name of Village	Availability of miscellaneous facilities (If amenities available code -Yes is given, If not available within the village, the distance range code viz; a for < 5 Kms, b for 5-10 Kms and c for 10+ kms of nearest place where facility is available is given).									
		Self-Help Group (SHG)	Public distribution system (PDS) shop	Mandis / Regular market	Weekly Haat	Agricultural marketing society	Integrated Child Development Scheme (Nutritional Centres)	Anganwadi Centre (Nutritional Centres)	Others (Nutritional Centres)	ASHA (Accredited Social Health Activist)	Community centre with/without TV
1	2	80	81	82	83	84	85	86	87	88	89
905	Manesamudram	Yes	Yes	b	b	b	b	Yes	Yes	Yes	Yes
906	Maluguru	Yes	Yes	c	b	c	c	Yes	Yes	Yes	Yes
907	Chalivendala	Yes	Yes	c	b	c	c	Yes	Yes	Yes	Yes
908	Sreekanthapuram (R)	Yes	Yes	a	b	a	a	Yes	Yes	Yes	Yes
909	Bevina Halli	Yes	Yes	b	b	b	b	Yes	Yes	Yes	b
910	Nakkalapalle	Yes	Yes	b	b	b	b	Yes	Yes	Yes	Yes
911	Kirikera	Yes	Yes	b	b	b	b	Yes	Yes	Yes	Yes
912	Kotipi	Yes	Yes	b	c	b	b	Yes	Yes	Yes	Yes
913	Devarapalle	Yes	a	c	c	c	c	Yes	Yes	a	a
914	Santhebidanur	Yes	Yes	c	c	c	c	Yes	Yes	Yes	Yes
915	Thungepalle	Yes	a	c	b	c	c	Yes	Yes	a	a
916	Chowlur	Yes	Yes	c	c	c	c	Yes	Yes	Yes	Yes
917	Thumukunta	Yes	Yes	c	c	c	c	Yes	Yes	Yes	Yes
918	Gollapuram	Yes	Yes	c	c	c	c	Yes	Yes	Yes	Yes
Total		14	12	0	0	0	0	14	14	12	11

**Census of India 2011- Village Directory
Amenities and Land use (As on 2009)**

Name of District : Anantapur

Location Code No.: 0553

Name of Mandal Parishad : Hindupur

Location Code No.: 1031

Availability of miscellaneous facilities (If amenities available code -Yes is given, If not available within the village, the distance range code viz; a for < 5 Kms, b for 5-10 Kms and c for 10+ kms of nearest place where facility is available is given).								Availability of electricity (Yes/No)				Nearest Town		Name of Village	Sl. No.
Sports Field,	Sports Club / Recreation Centre	Cinema / Video Hall	Public Library	Public Reading Room	Newspaper Supply	Assembly Polling station	Birth & Death Registration Office	Power Supply for Domestic Use (ED)	Power Supply for Agricultural Use (EAG)	Power Supply for Commercial Use (EC)	Power Supply for All Uses (EA)	Name	Distance range code i.e. a for <5 Kms, b for 5-10 Kms and c for 10+ kms		
90	91	92	93	94	95	96	97	98	99	100	101	102	103	2	1
b	b	b	b	b	Yes	Yes	Yes	Yes	Yes	Yes	Yes	Hindupur	b	Manesamudram	905
c	c	c	c	c	Yes	Yes	Yes	Yes	Yes	Yes	Yes	Hindupur	c	Maluguru	906
c	c	c	c	c	Yes	Yes	Yes	Yes	Yes	Yes	Yes	Hindupur	c	Chalivendala	907
Yes	a	a	a	a	Yes	Yes	Yes	Yes	Yes	Yes	Yes	Hindupur	a	Sreekanthapuram (R)	908
b	b	b	b	b	Yes	Yes	Yes	Yes	Yes	Yes	Yes	Hindupur	b	Bevina Halli	909
b	b	b	b	b	Yes	Yes	a	Yes	Yes	Yes	Yes	Hindupur	b	Nakkalapalle	910
Yes	b	b	b	b	Yes	Yes	Yes	Yes	Yes	Yes	Yes	Hindupur	b	Kirikera	911
b	b	b	b	b	Yes	Yes	Yes	Yes	Yes	Yes	Yes	Hindupur	b	Kotipi	912
c	c	c	c	c	Yes	a	a	Yes	Yes	Yes	Yes	Hindupur	c	Devarapalle	913
Yes	c	c	c	c	Yes	Yes	Yes	Yes	Yes	Yes	Yes	Hindupur	c	Santhebidanur	914
c	c	c	c	c	Yes	a	a	Yes	Yes	Yes	Yes	Hindupur	c	Thungepalle	915
c	c	c	c	c	Yes	Yes	Yes	Yes	Yes	Yes	Yes	Hindupur	c	Chowlur	916
c	c	c	c	c	Yes	Yes	Yes	Yes	Yes	Yes	Yes	Hindupur	c	Thumukunta	917
c	c	c	c	c	Yes	Yes	Yes	Yes	Yes	Yes	Yes	Hindupur	c	Gollapuram	918
3	0	0	0	0	14	12	11	14	14	14	14		0		

**Census of India 2011- Village Directory
Amenities and Land use (As on 2009)**

Name of District : Anantapur

Location Code No.: 0553

Name of Mandal Parishad : Hindupur

Location Code No.: 1031

Sl. No.	Name of Village	Land Use										
		Area under different types of land use (in hectares rounded up to one decimal place)										
		Forests	Area under Non-agricultural Uses	Barren and Un-cultivable land	Permanent Pastures and Other Grazing Lands	Land Under Miscellaneous Tree Crops etc.	Culturable Waste Land	Fallow lands other than current fallows	Current Fallows	Net Area Sown	Total Irrigated Land Area	Total Un-irrigated Land Area
1	2	104	105	106	107	108	109	110	111	112	113	114
905	Manesamudram	0	112.1	0	0	0	29.1	58.7	240.1	65	57.6	306.1
906	Maluguru	0	388.5	0	0	0	121.4	263.9	1459.7	186.6	309.5	1600.6
907	Chalivendala	1261.2	77.9	267.3	0	0	0	1	326.7	338.8	291.6	374.9
908	Sreekanthapuram (R)	0	736.9	0	0	0	101.6	100.4	660.1	350	200.2	910.3
909	Bevina Halli	0	34.8	0	0	670.8	330	182.3	212.1	140	103.8	430.6
910	Nakkalapalle	0	61.2	0	0	0	10.4	50.6	63.1	81.8	77.3	118.2
911	Kirikera	0	118.1	0	0	0	71	486	409.9	310	206.6	999.3
912	Kotipi	0	148.9	0	0	0	70.1	202.8	859.2	131.1	182	1011
913	Devarapalle	0	57	0	30	0	18.8	42.9	132.3	34	15.9	193.3
914	Santhebidanur	0	182.9	0	0	0	38.4	122.4	89	296.2	171.7	335.9
915	Thungepalle	0	8.9	0	0	0	3.1	0	2.2	51.8	10.8	43.2
916	Chowlur	0	380.8	0	0	0	52.4	218.5	290.1	167.1	70	605.7
917	Thumukunta	0	80.9	0	0	0	28.9	166.7	231.9	100.6	60.2	439
918	Gollapuram	0	174	0	0	0	62	178	670.9	164.1	128.8	884.2
Total		1261.2	2562.9	267.3	30	670.8	937.2	2074	5647.3	2417.1	1886	8252.3

**Census of India 2011- Village Directory
Amenities and Land use (As on 2009)**

Name of District : Anantapur

Location Code No.: 0553

Name of Mandal Parishad : Hindupur

Location Code No.: 1031

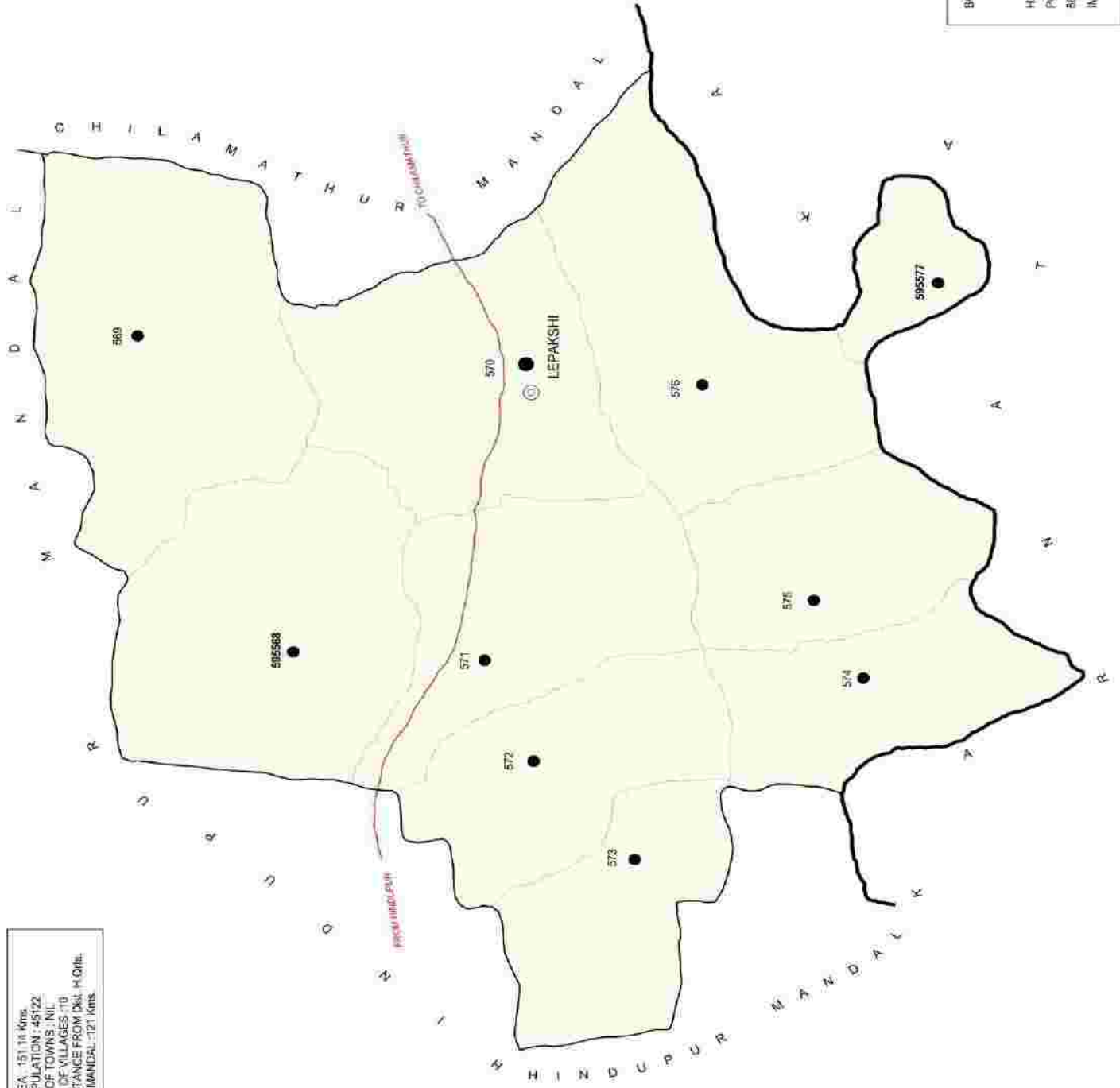
Land Use					Name of three most important commodities manufactured			Name of Village	Sl. No.
Area irrigated by source (in hectare).					First	Second	Third		
Canals (C)	Wells/Tube-wells(W/TW)	Tanks/Lakes(T/L)	Water Falls(WF)	Others(O)					
115	116	117	118	119	120	121	122	2	1
0	33	24.7	0	0	Mineral Water			Manesamudram	905
0	309.5	0	0	0	Cotton Yarn			Maluguru	906
0	224.9	66.8	0	0				Chalivendala	907
0	200.2	0	0	0				Sreekanthapuram (R)	908
0	103.8	0	0	0				Bevina Halli	909
0	77.3	0	0	0				Nakkalapalle	910
0	206.6	0	0	0				Kirikera	911
0	182	0	0	0				Kotipi	912
0	15.9	0	0	0				Devarapalle	913
0	171.7	0	0	0				Santhebidanur	914
0	10.8	0	0	0				Thungepalle	915
0	70	0	0	0				Chowlur	916
0	60.2	0	0	0				Thumukunta	917
0	128.8	0	0	0				Gollapuram	918
0	1794.7	91.5	0	0					

INDIA

ANDHRA PRADESH

LEPAKSHI MANDAL

ANANTAPUR DISTRICT



AREA - 151.14 Kms.
 POPULATION - 45522
 NO. OF TOWNS - NIL
 NO. OF VILLAGES - 10
 DISTANCE FROM DIST. H. QTR.
 TO MANDAL - 121 Kms.

BOUNDARY - STATE.....

MANDAL.....

VILLAGE WITH MIDDS CODE..... 595668

HEADQUARTERS, MANDAL.....

POPULATION SIZE OF VILLAGES - 1000-4999.....

5000 AND ABOVE.....

IMPORTANT METALLED ROADS.....

**ALPHABETICAL LIST OF VILLAGES (MANDAL PARISHAD WISE)
ANANTAPUR DISTRICT**

Sl. No.	Name of Village	2011 Census Location Code No.	2001 Census Location Code No.
1	2	3	4
Name of Mandal Parishad : Lepakshi			
Name of Mandal : Lepakshi (0062)			
1	Cholasamudram	2855305365595571	2822006202657800
2	Kallur	2855305365595568	2822006202657500
3	Kanchisamudram	2855305365595576	2822006202658300
4	Kodihalli	2855305365595572	2822006202657900
5	Kondur	2855305365595569	2822006202657600
6	Lepakshi	2855305365595570	2822006202657700
7	Manepalle	2855305365595574	2822006202658100
8	Mydugolam	2855305365595577	2822006202658400
9	Pulamathi	2855305365595573	2822006202658000
10	Sirivaram	2855305365595575	2822006202658200

**Census of India 2011- Village Directory
Amenities and Land use (As on 2009)**

Name of District : Anantapur

Location Code No.: 0553

Name of Mandal Parishad : Lepakshi

Location Code No.: 1032

Sl. No.	Name of Village	Location code no.	Total area of the village (in hectares rounded up to one decimal place)	Total population (2011 census)	Number of households (2011 census)	Number of educational amenities available (If not available within the village, the distance range code viz; a for < 5 Kms, b for 5-10 Kms and c for 10+ kms of nearest place where facility is available is given).									
						Pre-Primary school (PP)	Primary school (P)	Middle school (M)	Secondary School (S)	Senior Secondary school (SS)	Degree college of arts science & commerce (ASC)	Engineering college(EC)	Medical college (MC)	Management institute (MI)	Polytechnic (Pt)
1	2	3	4	5	6	7	8	9	10	11	12	13	14	15	16
919	Kallur	595568	2191	4581	1099	b	5	1	1	b	c	c	c	c	c
920	Kondur	595569	1870	4189	1047	1	4	2	1	b	c	c	c	c	c
921	Lepakshi	595570	1891	10042	2133	1	13	5	4	1	c	c	c	c	c
922	Cholasamudram	595571	1535	4455	1052	b	8	1	1	b	b	b	c	b	b
923	Kodihalli	595572	1285	4161	1017	b	6	1	b	c	b	b	c	b	b
924	Pulamathi	595573	1141	4317	1003	b	4	1	1	b	b	b	c	b	b
925	Manepalle	595574	1197	3223	783	c	5	1	a	c	c	c	c	c	c
926	Sirivaram	595575	1310	3921	905	2	7	3	1	c	c	c	c	c	c
927	Kanchisamudram	595576	2109	4809	1126	a	5	1	a	a	c	c	c	c	c
928	Mydugolam	595577	424	1424	328	b	1	1	b	b	c	c	c	c	c
Total			14953	45122	10493	4	58	17	9	1	0	0	0	0	0

**Census of India 2011- Village Directory
Amenities and Land use (As on 2009)**

Name of District : Anantapur

Location Code No.: 0553

Name of Mandal Parishad : Lepakshi

Location Code No.: 1032

Number of educational amenities available (If not available within the village, the distance range code viz; a for <5 Kms, b for 5-10 Kms and c for 10+ kms of nearest place where facility is available is given).				Number of Medical Amenities available. (If not available within the village, the distance range code viz; a for < 5 Kms, b for 5-10 Kms and c for 10+ kms of nearest place where facility is available is given).										Name of Village	Sl. No.	
Vocational training school /ITI	Non-formal training centre (NFTC)	Special school for disabled (SSD)	Others (specify)	Community health centre (CHC)	Primary health centre (PHC)	Primary health sub centre (PHS)	Maternity and child welfare centre (MCW)	T. B. clinic (TBC)	Hospital-allopathic (HA)	Hospital-alternative medicine (HO)	Dispensary (D)	Veterinary hospital (VH)	Mobile health clinic (MHC)			Family welfare centre (FWC)
17	18	19	20	21	22	23	24	25	26	27	28	29	30	31	2	1
b	c	c		c	b	1	c	c	c	c	c	1	b	c	Kallur	919
b	c	c		c	b	1	c	c	c	c	c	b	1	c	Kondur	920
1	c	c		c	1	1	c	c	c	c	c	1	a	c	Lepakshi	921
b	c	c		b	b	1	c	c	b	b	b	b	b	b	Cholasamudram	922
c	c	c		b	b	a	c	c	b	b	b	b	1	b	Kodihalli	923
c	c	c		c	c	1	c	c	c	c	c	a	1	c	Pulamathi	924
c	c	c		c	c	1	c	c	c	c	c	1	c	c	Manepalle	925
b	c	c		c	b	1	c	c	c	c	c	a	b	c	Sirivaram	926
a	c	c		c	a	1	c	c	c	1	1	1	a	c	Kanchisamudram	927
b	c	c		c	b	b	c	c	c	c	c	b	1	c	Mydugolam	928
1	0	0	0	0	1	8	0	0	0	1	1	4	4	0		

**Census of India 2011- Village Directory
Amenities and Land use (As on 2009)**

Name of District : Anantapur

Location Code No.: 0553

Name of Mandal Parishad : Lepakshi

Location Code No.: 1032

Sl. No.	Name of Village	Number of Non-Government Medical Amenities available.							Availability of drinking water - Yes / No							
		Charitable non Govt. hospital/Nursing home.	Medical practitioner with MBBS Degree	Medical practitioner with other degree	Medical practitioner with no degree	Traditional practitioner and faith healer	Medicine Shop	Others	Tap water (Treated/Untreated)	Well water (Covered / Uncovered well)	Hand Pump	Tube wells / Bore well	Spring	River / Canal	Tank / Pond / Lake	Others
1	2	32	33	34	35	36	37	38	39	40	41	42	43	44	45	46
919	Kallur	0	0	0	1	0	0	0	Yes	No	Yes	Yes	No	No	No	No
920	Kondur	0	0	0	1	0	0	0	Yes	No	Yes	Yes	No	No	No	No
921	Lepakshi	0	0	0	3	0	2	0	Yes	No	Yes	Yes	No	No	No	No
922	Cholasamudram	0	0	0	2	0	0	0	Yes	No	Yes	Yes	No	No	No	No
923	Kodihalli	0	0	0	0	0	0	0	Yes	No	Yes	Yes	No	No	No	No
924	Pulamathi	0	0	0	2	0	0	0	Yes	No	Yes	Yes	No	No	No	No
925	Manepalle	0	0	0	2	0	0	0	Yes	No	Yes	Yes	No	No	No	No
926	Sirivaram	0	0	1	1	0	0	0	Yes	No	Yes	Yes	No	No	No	No
927	Kanchisamudram	0	0	0	1	0	0	0	Yes	No	Yes	Yes	No	No	No	No
928	Mydugolam	0	0	0	1	0	0	0	Yes	No	Yes	Yes	No	No	No	No
Total		0	0	1	14	0	2	0	10	0	10	10	0	0	0	0

**Census of India 2011- Village Directory
Amenities and Land use (As on 2009)**

Name of District : Anantapur

Location Code No.: 0553

Name of Mandal Parishad : Lepakshi

Location Code No.: 1032

Availability of toilet & others Yes / No				Communication and transport facilities (If amenities available code -Yes is given except for Village Pin Code ,If not available within the village , the distance range code viz; a for < 5 Kms, b for 5-10 Kms and c for 10+ kms of nearest place where facility is available is given).								Name of Village		Sl. No.
Community toilet including bath.	Community toilet excluding bath.	Rural sanitary mart or sanitary hardware outlet available near the village.	Community bio- gas or recycle of waste for productive use.	Post office(PO)	Sub post office (SPO)	Post & Telegraph office (P&TO)	Village Pin Code	Telephones (Land lines)	Public call office (PCO)	Mobile phone coverage	Internet cafes/ Common service centre (CSC)			
47	48	49	50	51	52	53	54	55	56	57	58	2	1	
No	No	No	No	Yes	Yes	b	515331	Yes	Yes	Yes	a	Kallur	919	
No	No	No	No	Yes	Yes	b	515331	Yes	Yes	Yes	Yes	Kondur	920	
No	No	No	No	Yes	b	Yes	515331	Yes	Yes	Yes	Yes	Lepakshi	921	
No	No	No	No	Yes	Yes	b	515331	Yes	Yes	Yes	b	Cholasamudram	922	
No	No	No	No	Yes	Yes	b	515331	Yes	Yes	Yes	b	Kodihalli	923	
No	No	No	No	Yes	Yes	c	515331	Yes	Yes	Yes	c	Pulamathi	924	
No	No	No	No	Yes	Yes	c	515331	Yes	Yes	Yes	c	Manepalle	925	
No	No	No	No	a	Yes	b	515331	Yes	Yes	Yes	b	Sirivaram	926	
No	No	No	No	Yes	Yes	a	515331	Yes	Yes	Yes	a	Kanchisamudram	927	
No	No	No	No	b	Yes	b	515331	Yes	Yes	Yes	b	Mydugolam	928	
0	0	0	0	8	9	1		10	10	10	2			

**Census of India 2011- Village Directory
Amenities and Land use (As on 2009)**

Name of District : Anantapur

Location Code No.: 0553

Name of Mandal Parishad : Lepakshi

Location Code No.: 1032

Sl. No.	Name of Village	Communication and transport facilities (If amenities available code -Yes is given except for Village Pin Code, If not available within the village, the distance range code viz; a for < 5 Kms, b for 5-10 Kms and c for 10+ kms of nearest place where facility is available is given).								
		Private courier facility	Bus service (Public & Private)	Railway stations	Auto/Modified Autos	Taxis and Vans	Tractors	Cycle-pulled rickshaws(Manual & Machine driven)	Carts driven by animals	Sea /River ferry service
1	2	59	60	61	62	63	64	65	66	67
919	Kallur	b	Yes	b	Yes	b	Yes		Yes	
920	Kondur	c	Yes	c	Yes	c	Yes		Yes	
921	Lepakshi	c	Yes	c	Yes	c	Yes		Yes	
922	Cholasamudram	b	Yes	b	Yes	b	Yes		Yes	
923	Kodihalli	b	a	b	Yes	b	Yes		Yes	
924	Pulamathi	c	Yes	c	Yes	c	Yes		Yes	
925	Manepalle	c	Yes	c	Yes	c	Yes		Yes	
926	Sirivaram	c	Yes	c	Yes	c	Yes		Yes	
927	Kanchisamudram	c	Yes	c	Yes	c	Yes		Yes	
928	Mydugolam	c	Yes	c	Yes	c	Yes		Yes	
Total		0	9	0	10	0	10	0	10	0

**Census of India 2011- Village Directory
Amenities and Land use (As on 2009)**

Name of District : Anantapur

Location Code No.: 0553

Name of Mandal Parishad : Lepakshi

Location Code No.: 1032

Village connected to highways,village roads, banks & credit societies (If amenities available code -Yes is given, If not available within the village , the distance range code viz; a for < 5 Kms, b for 5-10 Kms and c for 10+ kms of nearest place where facility is available is given).												Name of Village	Sl. No.
68	69	70	71	72	73	74	75	76	77	78	79		
c	b	b	Yes	Yes	Yes	Yes		Yes	b	b	a	Kallur	919
c	b	b	Yes	Yes	Yes	Yes		Yes	c	c	Yes	Kondur	920
b	c	b	Yes	Yes	Yes	Yes		Yes	Yes	Yes	Yes	Lepakshi	921
c	b	b	Yes	Yes	Yes	Yes		Yes	b	b	c	Cholasamudram	922
c	b	c	Yes	Yes	Yes	Yes		Yes	b	b	c	Kodihalli	923
c	c	c	Yes	Yes	Yes	Yes		Yes	c	c	c	Pulamathi	924
c	c	c	Yes	Yes	Yes	Yes		Yes	c	c	Yes	Manepalle	925
c	c	b	Yes	Yes	Yes	Yes		Yes	c	c	c	Sirivaram	926
c	c	a	Yes	Yes	Yes	Yes		Yes	c	c	Yes	Kanchisamudram	927
c	c	b	Yes	Yes	Yes	b		Yes	c	c	c	Mydugolam	928
0	0	0	10	10	10	9	0	10	1	1	4		

**Census of India 2011- Village Directory
Amenities and Land use (As on 2009)**

Name of District : Anantapur

Location Code No.: 0553

Name of Mandal Parishad : Lepakshi

Location Code No.: 1032

Sl. No.	Name of Village	Availability of miscellaneous facilities (If amenities available code -Yes is given, If not available within the village, the distance range code viz; a for < 5 Kms, b for 5-10 Kms and c for 10+ kms of nearest place where facility is available is given).									
		Self-Help Group (SHG)	Public distribution system (PDS) shop	Mandis / Regular market	Weekly Haat	Agricultural marketing society	Integrated Child Development Scheme (Nutritional Centres)	Anganwadi Centre (Nutritional Centres)	Others (Nutritional Centres)	ASHA (Accredited Social Health Activist)	Community centre with/without TV
1	2	80	81	82	83	84	85	86	87	88	89
919	Kallur	Yes	Yes	b	c	b	Yes	Yes	Yes	Yes	b
920	Kondur	Yes	Yes	b	b	c	Yes	Yes	Yes	Yes	c
921	Lepakshi	Yes	Yes	Yes	Yes	c	Yes	Yes	Yes	Yes	c
922	Cholasamudram	Yes	Yes	b	b	b	Yes	Yes	Yes	Yes	b
923	Kodihalli	Yes	Yes	c	b	b	Yes	Yes	Yes	Yes	b
924	Pulamathi	Yes	Yes	c	c	c	Yes	Yes	Yes	Yes	c
925	Manepalle	Yes	Yes	c	c	c	Yes	Yes	Yes	Yes	c
926	Sirivaram	Yes	Yes	b	b	c	Yes	Yes	Yes	Yes	c
927	Kanchisamudram	Yes	Yes	a	a	c	Yes	Yes	Yes	Yes	c
928	Mydugolam	Yes	Yes	b	b	c	Yes	Yes	Yes	Yes	c
Total		10	10	1	1	0	10	10	10	10	0

**Census of India 2011- Village Directory
Amenities and Land use (As on 2009)**

Name of District : Anantapur

Location Code No.: 0553

Name of Mandal Parishad : Lepakshi

Location Code No.: 1032

Availability of miscellaneous facilities (If amenities available code -Yes is given, If not available within the village, the distance range code viz; a for < 5 Kms, b for 5-10 Kms and c for 10+ kms of nearest place where facility is available is given).								Availability of electricity (Yes/No)				Nearest Town		Name of Village	Sl. No.
Sports Field,	Sports Club / Recreation Centre	Cinema / Video Hall	Public Library	Public Reading Room	Newspaper Supply	Assembly Polling station	Birth & Death Registration Office	Power Supply for Domestic Use (ED)	Power Supply for Agricultural Use (EAG)	Power Supply for Commercial Use (EC)	Power Supply for All Uses (EA)	Name	Distance range code i.e. a for <5 Kms, b for 5-10 Kms and c for 10+ kms		
90	91	92	93	94	95	96	97	98	99	100	101	102	103	2	1
b	b	b	b	b	Yes	Yes	Yes	Yes	Yes	Yes	Yes	Hindupur	c	Kallur	919
c	c	c	c	c	Yes	Yes	Yes	Yes	Yes	Yes	Yes	Hindupur	c	Kondur	920
c	c	c	c	c	Yes	Yes	Yes	Yes	Yes	Yes	Yes	Hindupur	c	Lepakshi	921
b	b	b	b	b	Yes	Yes	Yes	Yes	Yes	Yes	Yes	Hindupur	b	Cholasamudram	922
b	b	b	b	b	Yes	Yes	Yes	Yes	Yes	Yes	Yes	Hindupur	b	Kodihalli	923
c	c	c	c	c	Yes	Yes	Yes	Yes	Yes	Yes	Yes	Hindupur	b	Pulamathi	924
c	c	c	c	c	Yes	Yes	Yes	Yes	Yes	Yes	Yes	Hindupur	c	Manepalle	925
c	c	c	c	c	Yes	Yes	Yes	Yes	Yes	Yes	Yes	Hindupur	c	Sirivaram	926
c	c	c	c	c	Yes	Yes	Yes	Yes	Yes	Yes	Yes	Hindupur	c	Kanchisamudram	927
c	c	c	b	c	Yes	Yes	Yes	Yes	Yes	Yes	Yes	Hindupur	c	Mydugolam	928
0	0	0	0	0	10	10	10	10	10	10	10		0		

**Census of India 2011- Village Directory
Amenities and Land use (As on 2009)**

Name of District : Anantapur

Location Code No.: 0553

Name of Mandal Parishad : Lepakshi

Location Code No.: 1032

Sl. No.	Name of Village	Land Use										
		Area under different types of land use (in hectares rounded up to one decimal place)										
		Forests	Area under Non-agricultural Uses	Barren and Un-cultivable land	Permanent Pastures and Other Grazing Lands	Land Under Miscellaneous Tree Crops etc.	Culturable Waste Land	Fallow lands other than current fallows	Current Fallows	Net Area Sown	Total Irrigated Land Area	Total Un-irrigated Land Area
1	2	104	105	106	107	108	109	110	111	112	113	114
919	Kallur	0	350	0	11.3	0	0	234	1257.7	337.9	346	1483.6
920	Kondur	503.8	16.6	10.3	0	12.1	0	289.4	686.5	351.3	192	1135.2
921	Lepakshi	0	378.2	2.4	0	12.1	0	321.3	781.5	395.4	421	1077.2
922	Cholasamudram	0	258.4	1.2	0	3	0	165.5	789.6	317.2	221	1051.3
923	Kodihalli	0	178.4	0	2	0	0	208.4	357.6	538.6	259	845.6
924	Pulamathi	0	217.7	3.4	17.4	0	0	107.6	592.5	202.3	72	830.5
925	Manepalle	0	183.8	1.2	0	0	0	53.4	628.4	330.2	146	866
926	Sirivaram	0	206	2.4	0	0	0	59.9	739	302.7	195	906.6
927	Kanchisamudram	232.7	452.8	11	4	2	28.2	199.5	971.9	206.8	305	1073.2
928	Mydugolam	0	68.3	0	0	0	0	28.3	169.9	157.4	71	284.7
Total		736.5	2310.2	31.9	34.7	29.2	28.2	1667	6974.6	3139.8	2228	9553.9

**Census of India 2011- Village Directory
Amenities and Land use (As on 2009)**

Name of District : Anantapur

Location Code No.: 0553

Name of Mandal Parishad : Lepakshi

Location Code No.: 1032

Land Use					Name of three most important commodities manufactured			Name of Village	Sl. No.
Area irrigated by source (in hectare).					First	Second	Third		
Canals (C)	Wells/Tube-wells(W/TW)	Tanks/Lakes(T/L)	Water Falls(WF)	Others(O)					
115	116	117	118	119	120	121	122	2	1
0	340	6	0	0				Kallur	919
0	189	3	0	0				Kondur	920
0	417	4	0	0				Lepakshi	921
0	217	4	0	0				Cholasamudram	922
0	258	1	0	0				Kodihalli	923
0	69	3	0	0				Pulamathi	924
0	146	0	0	0				Manepalle	925
0	193	2	0	0				Sirivaram	926
0	301	4	0	0				Kanchisamudram	927
0	70	1	0	0				Mydugolam	928
0	2200	28	0	0					

INDIA

ANDHRA PRADESH

CHILAMATHUR MANDAL

ANANTAPUR DISTRICT



BOUNDARY, STATE
MANDAL
VILLAGE WITH MIDDS CODE
HEADQUARTERS, MANDAL
POPULATION SIZE OF VILLAGES: BELOW 200
200-499
500-999
1000-4999
5000 AND ABOVE
UNINHABITED VILLAGES WITH MIDDS CODE
NATIONAL HIGHWAY
RIVER/STREAM

AREA : 249.79 Kms.
 POPULATION : 51458
 No. OF TOWNS : NIL
 No. OF VILLAGES : 21
 DISTANCE FROM DIST. H. Q. TO
 TO MANDAL : 113 Kms.

**ALPHABETICAL LIST OF VILLAGES (MANDAL PARISHAD WISE)
ANANTAPUR DISTRICT**

Sl. No.	Name of Village	2011 Census Location Code No.	2001 Census Location Code No.
1	2	3	4
Name of Mandal Parishad : Chilamathur			
Name of Mandal : Chilamathur (0063)			
1	Chagaluru	2855305366595585	2822006302659200
2	Chilamathur	2855305366595582	2822006302658900
3	Chowdireddipalle	2855305366595594	2822006302660100
4	Demakethepalle	2855305366595579	2822006302658600
5	Gandladinne	2855305366595588	2822006302659500
6	Hussainpuram	2855305366595581	2822006302658800
7	Kambaladinne	2855305366595586	2822006302659300
8	Kanugamakulapalle	2855305366595587	2822006302659400
9	Kodikonda	2855305366595598	2822006302660500
10	Kodur	2855305366595583	2822006302659000
11	Marrimakulapalle	2855305366595597	2822006302660400
12	Morasalapalle	2855305366595595	2822006302660200
13	Muddireddipalle	2855305366595590	2822006302659700
14	Naremuddapalle	2855305366595596	2822006302660300
15	Settipalle	2855305366595584	2822006302659100
16	Somaghatta	2855305366595592	2822006302659900
17	Subbaraopet	2855305366595589	2822006302659600
18	Tekulodu	2855305366595578	2822006302658500
19	Veerapuram	2855305366595593	2822006302660000
20	Yagnisetipalle	2855305366595580	2822006302658700
21	Yerrasingepalle	2855305366595591	2822006302659800

**Census of India 2011- Village Directory
Amenities and Land use (As on 2009)**

Name of District : Anantapur

Location Code No.: 0553

Name of Mandal Parishad : Chilamathur

Location Code No.: 1033

Sl. No.	Name of Village	Location code no.	Total area of the village (in hectares rounded up to one decimal place)	Total population (2011 census)	Number of households (2011 census)	Number of educational amenities available (If not available within the village, the distance range code viz; a for < 5 Kms, b for 5-10 Kms and c for 10+ kms of nearest place where facility is available is given).									
						Pre-Primary school (PP)	Primary school (P)	Middle school (M)	Secondary School (S)	Senior Secondary school (SS)	Degree college of arts science & commerce (ASC)	Engineering college(EC)	Medical college (MC)	Management institute (MI)	Polytechnic (Pt)
1	2	3	4	5	6	7	8	9	10	11	12	13	14	15	16
929	Tekulodu	595578	885	2250	433	b	3	1	1	b	c	c	c	c	c
930	Demakethepalle	595579	1666	4602	1097	b	7	2	1	c	c	c	c	c	c
931	Yagnisetipalle	595580	611	703	171	b	2	a	a	b	c	c	c	c	c
932	Hussainpuram	595581	538	1081	235	b	3	a	b	b	c	c	c	c	c
933	Chilamathur	595582	4178	15449	3701	3	20	7	4	1	c	c	c	c	c
934	Kodur	595583	4082	8813	2180	1	12	4	1	b	c	c	c	c	c
935	Settipalle	595584	1447	2990	731	c	6	2	a	c	c	c	c	c	c
936	Chagaluru	595585	2418	4262	1000	c	13	3	b	c	c	c	c	c	c
937	Kambaladinne	595586	160	0	0										
938	Kanugamakulapalle	595587	181	82	18	c	a	b	b	c	c	c	c	c	c
939	Gandladinne	595588	104	0	0										
940	Subbaraopet	595589	238	200	55	a	1	a	a	b	c	c	c	c	c
941	Muddireddipalle	595590	156	589	136	c	1	1	1	c	c	c	c	c	c
942	Yerrasingepalle	595591	191	0	0										
943	Somaghatta	595592	1753	2963	680	c	6	2	1	c	c	c	c	c	c
944	Veerapuram	595593	786	1910	462	c	3	1	c	c	c	c	c	c	c
945	Chowdireddipalle	595594	118	0	0										
946	Morasalapalle	595595	1503	2773	664	c	7	1	a	c	c	c	c	c	c
947	Naremuddapalle	595596	74	0	0										
948	Marrimakulapalle	595597	53	0	0										
949	Kodikonda	595598	813	2789	654	b	4	1	1	b	c	c	c	c	c
Total			21955	51456	12217	4	88	25	10	1	0	0	0	0	0
District Total			1751339	2935437	700366	208	3464	1039	478	84	12	6	0	0	1

**Census of India 2011- Village Directory
Amenities and Land use (As on 2009)**

Name of District : Anantapur

Location Code No.: 0553

Name of Mandal Parishad : Chilamathur

Location Code No.: 1033

Number of educational amenities available (If not available within the village, the distance range code viz; a for <5 Kms, b for 5-10 Kms and c for 10+ kms of nearest place where facility is available is given).				Number of Medical Amenities available. (If not available within the village, the distance range code viz; a for < 5 Kms, b for 5-10 Kms and c for 10+ kms of nearest place where facility is available is given).											Name of Village	Sl. No.
Vocational training school /ITI	Non-formal training centre (NFTC)	Special school for disabled (SSD)	Others (specify)	Community health centre (CHC)	Primary health centre (PHC)	Primary health sub centre (PHS)	Maternity and child welfare centre (MCW)	T. B. clinic (TBC)	Hospital-allopathic (HA)	Hospital-alternative medicine (HO)	Dispensary (D)	Veterinary hospital (VH)	Mobile health clinic (MHC)	Family welfare centre (FWC)		
17	18	19	20	21	22	23	24	25	26	27	28	29	30	31	2	1
b	c	c		c	b	1	c	c	c	c	c	b	b	c	Tekulodu	929
b	c	c		c	b	1	c	c	c	c	c	1	b	c	Demakethepalle	930
b	c	c		a	b	a	c	c	c	c	c	a	b	c	Yagnisetipalle	931
b	c	c		c	b	a	c	c	c	c	c	a	b	c	Hussainpuram	932
1	c	c		c	1	1	c	c	c	c	1	1	b	c	Chilamathur	933
b	c	c		c	b	1	c	c	c	c	1	1	b	c	Kodur	934
c	c	c		c	c	1	c	c	c	c	c	1	c	c	Settipalle	935
c	c	c		c	c	1	c	c	c	c	c	1	c	c	Chagaluru	936
															Kambaladinne	937
c	c	c		c	c	b	c	c	c	c	c	a	c	c	Kanugamakulapalle	938
															Gandladinne	939
b	c	c		c	b	a	c	c	c	c	c	a	b	c	Subbaraopet	940
c	c	c		c	c	b	c	c	c	c	c	b	c	c	Muddireddipalle	941
															Yerrasingepalle	942
c	c	c		c	c	1	c	c	c	c	c	1	c	c	Somaghatta	943
c	c	c		c	c	1	c	c	c	c	c	1	c	c	Veerapuram	944
															Chowdireddipalle	945
c	c	c		c	c	1	c	c	c	c	c	a	c	c	Morasalapalle	946
															Naremuddapalle	947
															Marrimakulapalle	948
b	c	c		c	b	1	c	c	c	c	c	1	b	c	Kodikonda	949
1	0	0	0	0	1	10	0	0	0	0	2	8	0	0		
53	1	1	0	7	84	561	0	0	17	13	73	163	204	21		

**Census of India 2011- Village Directory
Amenities and Land use (As on 2009)**

Name of District : Anantapur

Location Code No.: 0553

Name of Mandal Parishad : Chilamathur

Location Code No.: 1033

Sl. No.	Name of Village	Number of Non-Government Medical Amenities available.							Availability of drinking water - Yes / No							
		Charitable non Govt. hospital/Nursing home.	Medical practitioner with MBBS Degree	Medical practitioner with other degree	Medical practitioner with no degree	Traditional practitioner and faith healer	Medicine Shop	Others	Tap water (Treated/Untreated)	Well water (Covered / Uncovered well)	Hand Pump	Tube wells / Bore well	Spring	River / Canal	Tank / Pond / Lake	Others
1	2	32	33	34	35	36	37	38	39	40	41	42	43	44	45	46
929	Tekulodu	0	0	0	0	0	0	0	Yes	No	Yes	Yes	No	No	No	No
930	Demakethepalle	0	0	0	3	0	0	0	Yes	No	Yes	Yes	No	No	No	No
931	Yagnisettipalle	0	0	0	0	0	0	0	Yes	No	Yes	Yes	No	No	No	No
932	Hussainpuram	0	0	0	0	0	0	0	Yes	No	Yes	Yes	No	No	No	No
933	Chilamathur	0	1	4	2	2	5	0	Yes	No	Yes	Yes	No	No	No	No
934	Kodur	0	0	0	2	0	1	0	Yes	No	Yes	Yes	No	No	No	No
935	Settipalle	0	0	0	2	0	0	0	Yes	No	Yes	Yes	No	No	No	No
936	Chagaluru	0	0	0	2	0	0	0	Yes	No	Yes	Yes	No	No	No	No
937	Kambaladinne															
938	Kanugamakulapalle	0	0	0	0	0	0	0	Yes	No	Yes	Yes	No	No	No	No
939	Gandladinne															
940	Subbaraopet	0	0	0	0	0	0	0	Yes	No	Yes	Yes	No	No	No	No
941	Muddireddipalle	0	0	0	0	0	0	0	Yes	No	Yes	Yes	No	No	No	No
942	Yerrasingepalle															
943	Somaghatta	0	0	0	0	0	0	0	Yes	No	Yes	Yes	No	No	No	No
944	Veerapuram	0	0	0	1	0	0	0	Yes	No	Yes	Yes	No	No	No	No
945	Chowdireddipalle															
946	Morasalapalle	0	0	0	0	0	0	0	Yes	No	Yes	Yes	No	No	No	No
947	Naremuddapalle															
948	Marrimakulapalle															
949	Kodikonda	0	0	0	3	0	0	2	Yes	No	Yes	Yes	No	No	No	No
Total		0	1	4	15	2	6	2	15	0	15	15	0	0	0	0
District Total		18	64	295	460	106	242	11	858	159	879	581	6	55	125	17

**Census of India 2011- Village Directory
Amenities and Land use (As on 2009)**

Name of District : Anantapur

Location Code No.: 0553

Name of Mandal Parishad : Chilamathur

Location Code No.: 1033

Availability of toilet & others Yes / No				Communication and transport facilities (If amenities available code -Yes is given except for Village Pin Code ,If not available within the village , the distance range code viz; a for < 5 Kms, b for 5-10 Kms and c for 10+ kms of nearest place where facility is available is given).									Name of Village	Sl. No.
Community toilet including bath.	Community toilet excluding bath.	Rural sanitary mart or sanitary hardware outlet available near the village.	Community bio- gas or recycle of waste for productive use.	Post office(PO)	Sub post office (SPO)	Post & Telegraph office (P&TO)	Village Pin Code	Telephones (Land lines)	Public call office (PCO)	Mobile phone coverage	Internet cafes/ Common service centre (CSC)			
47	48	49	50	51	52	53	54	55	56	57	58	2	1	
No	No	No	No	b	Yes	b	515341	Yes	Yes	Yes	b	Tekulodu	929	
No	No	No	No	Yes	Yes	b	515331	Yes	Yes	Yes	b	Demaketepalle	930	
No	No	No	No	b	a	c	515331	a	a	Yes	b	Yagnisetipalle	931	
No	No	No	No	b	Yes	b	515351	Yes	Yes	Yes	b	Hussainpuram	932	
No	No	No	No	Yes	a	Yes	515341	Yes	Yes	Yes	Yes	Chilamathur	933	
No	No	No	No	Yes	Yes	b	515601	Yes	Yes	Yes	b	Kodur	934	
No	No	No	No	a	Yes	c	515231	Yes	Yes	Yes	c	Settipalle	935	
No	No	No	No	Yes	Yes	c	515601	Yes	Yes	Yes	c	Chagaluru	936	
												Kambaladinne	937	
No	No	No	No	a	b	c	515601	b	b	Yes	c	Kanugamakulapalle	938	
												Gandladinne	939	
No	No	No	No	a	a	b	515601	Yes	Yes	Yes	b	SubbaraoPET	940	
No	No	No	No	a	a	c	515601	c	c	Yes	c	Muddireddipalle	941	
												Yerrasingepalle	942	
No	No	No	No	Yes	Yes	c	515601	Yes	Yes	Yes	c	Somaghatta	943	
No	No	No	No	a	Yes	c	515341	Yes	Yes	Yes	c	Veerapuram	944	
												Chowdiredipalle	945	
No	No	No	No	Yes	Yes	c	515601	Yes	Yes	Yes	c	Morasalapalle	946	
												Naremuddapalle	947	
												Marrimakulapalle	948	
No	No	No	No	b	Yes	b	515601	Yes	Yes	Yes	b	Kodikonda	949	
0	0	0	0	6	10	1	15	12	12	15	1			
5	6	44	1	364	367	59		790	629	921	33			

**Census of India 2011- Village Directory
Amenities and Land use (As on 2009)**

Name of District : Anantapur

Location Code No.: 0553

Name of Mandal Parishad : Chilamathur

Location Code No.: 1033

Sl. No.	Name of Village	Communication and transport facilities (If amenities available code -Yes is given except for Village Pin Code, If not available within the village, the distance range code viz; a for < 5 Kms, b for 5-10 Kms and c for 10+ kms of nearest place where facility is available is given).								
		Private courier facility	Bus service (Public & Private)	Railway stations	Auto/Modified Autos	Taxis and Vans	Tractors	Cycle-pulled rickshaws(Manual & Machine driven)	Carts driven by animals	Sea /River ferry service
1	2	59	60	61	62	63	64	65	66	67
929	Tekulodu	b	Yes	c	Yes	b	b		Yes	
930	Demakethepalle	b	Yes	c	Yes	b	Yes		Yes	
931	Yagnisetipalle	b	a	c	a	a	b		a	
932	Hussainpuram	b	Yes	c	b	Yes	b		Yes	
933	Chilamathur	Yes	Yes	c	Yes	Yes	Yes		Yes	
934	Kodur	Yes	Yes	c	Yes	Yes	Yes		Yes	
935	Settipalle	c	Yes	c	Yes	c	Yes		Yes	
936	Chagaluru	c	Yes	c	Yes	c	c		Yes	
937	Kambaladinne									
938	Kanugamakulapalle	c	b	c	b	c	c		Yes	
939	Gandladinne									
940	Subbaraopet	b	a	c	b	b	b		Yes	
941	Muddireddipalle	c	a	c	Yes	c	Yes		Yes	
942	Yerrasingepalle									
943	Somaghatta	Yes	Yes	c	Yes	c	Yes		Yes	
944	Veerapuram	c	Yes	c	Yes	c	Yes		Yes	
945	Chowdireddipalle									
946	Morasalapalle	c	Yes	c	Yes	c	Yes		Yes	
947	Naremuddapalle									
948	Marrimakulapalle									
949	Kodikonda	b	Yes	c	Yes	b	Yes		Yes	
Total		3	11	0	11	3	9	0	14	0
District Total		37	783	42	773	165	689	23	856	0

**Census of India 2011- Village Directory
Amenities and Land use (As on 2009)**

Name of District : Anantapur

Location Code No.: 0553

Name of Mandal Parishad : Chilamathur

Location Code No.: 1033

Village connected to highways,village roads, banks & credit societies (If amenities available code -Yes is given, If not available within the village , the distance range code viz; a for < 5 Kms, b for 5-10 Kms and c for 10+ kms of nearest place where facility is available is given).												Name of Village	Sl. No.
Connected to national highway(NH)	Connected to state highway(SH)	Connected to major district road (MDR)	Connected to others district road	Pucca roads	Kutchcha roads	Water bounded macadam(WBM) roads	Navigable waterway (river/canal)(NW)	Footpaths (FP)	Commercial & Co-operative Banks	ATM	Agricultural Credit Societies		
68	69	70	71	72	73	74	75	76	77	78	79	2	1
c	c	b	Yes	Yes	Yes	b		Yes	b	b	b	Tekulodu	929
b	Yes	b	Yes	Yes	Yes	Yes		Yes	b	b	b	Demakethepalle	930
c	c	b	Yes	Yes	Yes	b		Yes	b	b	b	Yagnisetipalle	931
c	c	b	Yes	Yes	Yes	b		Yes	b	b	b	Hussainpuram	932
a	Yes	Yes	Yes	Yes	Yes	Yes		Yes	Yes	Yes	Yes	Chilamathur	933
Yes	Yes	b	Yes	Yes	Yes	Yes		Yes	b	b	Yes	Kodur	934
Yes	Yes	c	Yes	Yes	Yes	Yes		Yes	Yes	Yes	c	Settipalle	935
c	c	c	Yes	Yes	Yes	Yes		Yes	c	c	c	Chagaluru	936
												Kambaladinne	937
c	b	c	Yes	a	Yes	b		Yes	c	c	c	Kanugamakulapalle	938
												Gandladinne	939
a	a	b	Yes	b	Yes	b		Yes	b	b	b	Subbarao pet	940
b	b	c	Yes	Yes	Yes	b		Yes	c	c	c	Muddireddipalle	941
												Yerrasingepalle	942
c	c	c	Yes	Yes	Yes	Yes		Yes	c	c	Yes	Somaghatta	943
c	c	c	Yes	Yes	Yes	b		Yes	c	c	c	Veerapuram	944
												Chowdireddipalle	945
b	b	c	Yes	Yes	Yes	Yes		Yes	c	c	c	Morasalapalle	946
												Naremuddapalle	947
												Marrimakulapalle	948
a	a	b	Yes	Yes	Yes	b		Yes	Yes	Yes	b	Kodikonda	949
2	4	1	15	13	15	7	0	15	3	3	3		
70	179	310	921	841	921	429	0	921	135	132	235		

**Census of India 2011- Village Directory
Amenities and Land use (As on 2009)**

Name of District : Anantapur

Location Code No.: 0553

Name of Mandal Parishad : Chilamathur

Location Code No.: 1033

Sl. No.	Name of Village	Availability of miscellaneous facilities (If amenities available code -Yes is given, If not available within the village, the distance range code viz; a for < 5 Kms, b for 5-10 Kms and c for 10+ kms of nearest place where facility is available is given).									
		Self-Help Group (SHG)	Public distribution system (PDS) shop	Mandis / Regular market	Weekly Haat	Agricultural marketing society	Integrated Child Development Scheme (Nutritional Centres)	Anganwadi Centre (Nutritional Centres)	Others (Nutritional Centres)	ASHA (Accredited Social Health Activist)	Community centre with/without TV
1	2	80	81	82	83	84	85	86	87	88	89
929	Tekulodu	Yes	Yes	b	b	b	Yes	Yes	Yes	Yes	c
930	Demakethepalle	Yes	Yes	b	b	b	Yes	Yes	Yes	Yes	c
931	Yagnisettipalle	Yes	Yes	b	b	b	Yes	b	Yes	b	c
932	Hussainpuram	Yes	Yes	b	b	b	Yes	Yes	Yes	Yes	c
933	Chilamathur	Yes	Yes	Yes	Yes	Yes	Yes	Yes	Yes	Yes	c
934	Kodur	Yes	Yes	b	Yes	b	Yes	Yes	Yes	Yes	c
935	Settipalle	Yes	Yes	c	c	c	Yes	Yes	Yes	Yes	c
936	Chagaluru	Yes	Yes	c	c	c	Yes	Yes	Yes	Yes	c
937	Kambaladinne										
938	Kanugamakulapalle	Yes	a	c	c	c	Yes	Yes	Yes	b	c
939	Gandladinne										
940	Subbaraopet	Yes	Yes	b	a	b	Yes	Yes	Yes	Yes	c
941	Muddireddipalle	Yes	a	c	a	c	Yes	Yes	Yes	Yes	c
942	Yerrasingepalle										
943	Somaghatta	Yes	Yes	c	c	c	Yes	Yes	Yes	Yes	c
944	Veerapuram	Yes	Yes	c	c	c	Yes	Yes	Yes	Yes	c
945	Chowdireddipalle										
946	Morasalapalle	Yes	Yes	c	c	c	Yes	Yes	Yes	Yes	c
947	Naremuddapalle										
948	Marrimakulapalle										
949	Kodikonda	Yes	Yes	b	b	b	Yes	Yes	Yes	Yes	c
Total		15	13	1	2	1	15	14	15	13	0
District Total		920	846	53	73	12	666	874	921	775	165

**Census of India 2011- Village Directory
Amenities and Land use (As on 2009)**

Name of District : Anantapur

Location Code No.: 0553

Name of Mandal Parishad : Chilamathur

Location Code No.: 1033

Availability of miscellaneous facilities (If amenities available code -Yes is given, If not available within the village, the distance range code viz; a for < 5 Kms, b for 5-10 Kms and c for 10+ kms of nearest place where facility is available is given).								Availability of electricity (Yes/No)				Nearest Town		Name of Village	Sl. No.
Sports Field,	Sports Club / Recreation Centre	Cinema / Video Hall	Public Library	Public Reading Room	Newspaper Supply	Assembly Polling station	Birth & Death Registration Office	Power Supply for Domestic Use (ED)	Power Supply for Agricultural Use (EAG)	Power Supply for Commercial Use (EC)	Power Supply for All Uses (EA)	Name	Distance range code i.e. a for <5 Kms, b for 5-10 Kms and c for 10+ kms		
90	91	92	93	94	95	96	97	98	99	100	101	102	103	2	1
c	c	c	c	b	Yes	Yes	Yes	Yes	Yes	Yes	Yes	Hindupur	c	Tekulodu	929
c	c	c	c	Yes	Yes	Yes	Yes	Yes	Yes	Yes	Yes	Hindupur	c	Demakethepalle	930
c	c	c	c	a	Yes	a	Yes	Yes	Yes	Yes	Yes	Hindupur	c	Yagnisetipalle	931
c	c	c	c	b	Yes	Yes	Yes	Yes	Yes	Yes	Yes	Hindupur	c	Hussainpuram	932
c	c	c	c	Yes	Yes	Yes	Yes	Yes	Yes	Yes	Yes	Hindupur	c	Chilamathur	933
c	c	c	Yes	Yes	Yes	Yes	b	Yes	Yes	Yes	Yes	Hindupur	c	Kodur	934
c	c	c	c	c	Yes	Yes	Yes	Yes	Yes	Yes	Yes	Hindupur	c	Settipalle	935
c	c	c	c	c	Yes	Yes	Yes	Yes	Yes	Yes	Yes	Hindupur	c	Chagaluru	936
												Hindupur	c	Kambaladinne	937
c	c	c	c	c	Yes	a	b	Yes	Yes	Yes	Yes	Hindupur	c	Kanugamakulapalle	938
												Hindupur	c	Gandladinne	939
c	c	c	c	a	Yes	a	a	Yes	Yes	Yes	Yes	Hindupur	c	Subbaraopet	940
c	c	c	c	b	Yes	a	Yes	Yes	Yes	Yes	Yes	Hindupur	c	Muddireddipalle	941
												Hindupur	c	Yerrasingepalle	942
c	c	c	c	c	Yes	Yes	Yes	Yes	Yes	Yes	Yes	Hindupur	c	Somaghatta	943
c	c	c	c	c	Yes	Yes	Yes	Yes	Yes	Yes	Yes	Hindupur	c	Veerapuram	944
												Hindupur	c	Chowdireddipalle	945
c	c	c	c	c	Yes	Yes	Yes	Yes	Yes	Yes	Yes	Hindupur	c	Morsalapalle	946
												Hindupur	c	Naremuddapalle	947
												Hindupur	c	Marrimakulapalle	948
c	c	c	c	b	Yes	Yes	Yes	Yes	Yes	Yes	Yes	Hindupur	c	Kodikonda	949
0	0	0	1	3	15	11	12	15	15	15	15		0		
42	8	17	62	64	915	829	809	921	921	921	921		0		

**Census of India 2011- Village Directory
Amenities and Land use (As on 2009)**

Name of District : Anantapur

Location Code No.: 0553

Name of Mandal Parishad : Chilamathur

Location Code No.: 1033

Sl. No.	Name of Village	Land Use										
		Area under different types of land use (in hectares rounded up to one decimal place)										
		Forests	Area under Non-agricultural Uses	Barren and Un-cultivable land	Permanent Pastures and Other Grazing Lands	Land Under Miscellaneous Tree Crops etc.	Culturable Waste Land	Fallow lands other than current fallows	Current Fallows	Net Area Sown	Total Irrigated Land Area	Total Un-irrigated Land Area
1	2	104	105	106	107	108	109	110	111	112	113	114
929	Tekulodu	441.4	72.6	0	22	52	121	23	57	96	125	51
930	Demakethepalle	540.6	103	1.4	49	50	188	138	199	397	253	481
931	Yagnisettipalle	0	8	4	0	3	180	81	248	87	54	362
932	Hussainpuram	409.1	7.9	0	0	0	0	6	8	107	86	35
933	Chilamathur	749.6	451	571.4	42	68	40	64	1606	586	603	1653
934	Kodur	0	437	254	93	69	10	400	2380	439	370	2849
935	Settipalle	0	115	93	99	101	5	83	607	344	180	854
936	Chagaluru	0	92	40	22	117	91	356	403	1297	609	1447
937	Kambaladinne	0	6	0	0	0	0	31	40	83	0	154
938	Kanugamakulapalle	0	11	0	0	0	0	8	0	162	32	138
939	Gandladinne	0	18	0	0	8	15	6	0	57	0	63
940	Subbaraopet	0	8	24	0	11	32	6	0	157	5	158
941	Muddireddipalle	0	15	0	0	0	5	16	1	119	26	110
942	Yerrasingepalle	0	12	22	0	0	42	3	58	54	0	115
943	Somaghatta	0	189	152	18	17	0	126	325	926	168	1209
944	Veerapuram	0	122	121	0	47	23	6	55	412	107	366
945	Chowdireddipalle	0	30	0	0	0	0	12	23	53	0	88
946	Morasalapalle	0	47	81	42	0	87	0	276	970	171	1075
947	Naremuddapalle	0	1	0	0	0	0	3	49	21	0	73
948	Marrimakulapalle	0	5	0	0	3	0	0	20	25	0	45
949	Kodikonda	0	103	114	0	61	40	14	146	335	144	351
Total		2140.7	1853.5	1477.8	387	607	879	1382	6501	6727	2933	11677
District Total		158569	117540.4	157637	12870.4	11090.5	56075	78070	286755	872725.9	147319.7	1090232

**Census of India 2011- Village Directory
Amenities and Land use (As on 2009)**

Name of District : Anantapur

Location Code No.: 0553

Name of Mandal Parishad : Chilamathur

Location Code No.: 1033

Land Use					Name of three most important commodities manufactured			Name of Village	Sl. No.
Area irrigated by source (in hectare).					First	Second	Third		
Canals (C)	Wells/Tube-wells(W/TW)	Tanks/Lakes(T/L)	Water Falls(WF)	Others(O)					
115	116	117	118	119	120	121	122	2	1
0	18	107	0	0				Tekulodu	929
0	90	163	0	0				Demakethepalle	930
0	9	45	0	0				Yagnisettipalle	931
0	35	51	0	0				Hussainpuram	932
0	136	467	0	0	Cement Pipes			Chilamathur	933
0	136	234	0	0				Kodur	934
0	104	76	0	0				Settipalle	935
0	468	141	0	0				Chagaluru	936
0	0	0	0	0				Kambaladinne	937
0	15	17	0	0				Kanugamakulapalle	938
0	0	0	0	0				Gandladinne	939
0	5	0	0	0				Subbaraopet	940
0	13	13	0	0				Muddireddipalle	941
0	0	0	0	0				Yerrasingepalle	942
0	54	114	0	0				Somaghatta	943
0	55	52	0	0				Veerapuram	944
0	0	0	0	0				Chowdireddipalle	945
0	92	79	0	0				Morsalapalle	946
0	0	0	0	0				Naremuddapalle	947
0	0	0	0	0				Marrimakulapalle	948
0	42	102	0	0				Kodikonda	949
0	1272	1661	0	0					
23469.8	106092.5	15885.5	0	1871					

APPENDICES TO VILLAGE DIRECTORY

APPENDIX I - VILLAGE DIRECTORY
SUMMARY SHOWING TOTAL NUMBER OF VILLAGES HAVING EDUCATIONAL,
MEDICAL AND OTHER AMENITIES MANDAL PARISHAD LEVEL

Sl. No.	Name of Mandal Parishad	Inhabited villages	Total population	Villages having educational institutions							
				Pre-primary school	Primary school	Middle school	Secondary school	Senior secondary school (SS)	Degree college of arts science & commerce	Degree college of engineering	Medical college
1	2	3	4	5	6	7	8	9	10	11	12
1	D.Hirehal	17	46613	1	17	10	4	0	0	0	0
2	Rayadurg	14	40942	1	14	12	4	0	1	0	0
3	Kanekal	17	64979	2	17	12	5	1	0	0	0
4	Bommanahal	16	55989	2	16	13	5	1	0	0	0
5	Vidapanakal	14	53476	1	14	13	4	1	0	0	0
6	Guntakal	18	45385	1	18	12	5	0	0	0	0
7	Gooty	22	40229	0	22	13	4	1	0	0	0
8	Peddavadugur	24	45771	1	24	11	4	2	0	0	0
9	Yadiki	14	56122	3	14	10	6	1	1	0	0
10	Tadpatri	27	57701	7	26	9	7	0	0	1	0
11	Peddapappur	17	34629	2	16	11	5	1	0	0	0
12	Pamidi	22	55303	3	22	12	3	1	0	0	0
13	Vajrakarur	16	50007	1	15	12	5	1	0	0	0
14	Uravakonda	21	44636	0	20	14	7	0	0	0	0
15	Beluguppa	14	43735	2	14	13	10	1	0	0	0
16	Gummagatta	11	49207	0	11	8	5	1	0	0	0
17	Brahmasamudram	13	43162	0	13	13	4	1	0	0	0
18	Kalyandurg	15	57551	0	15	12	4	3	0	0	0
19	Atmakur	8	38970	2	8	8	5	1	0	0	0
20	Kudair	13	38312	1	13	9	4	1	0	0	0
21	Garladinne	18	53780	4	16	11	8	2	0	0	0
22	Singanamala	19	43643	5	19	11	6	2	0	1	0
23	Putlur	17	36902	2	17	15	4	2	0	0	0
24	Yellanur	19	35732	1	19	14	4	2	0	0	0
25	Narpala	12	54973	3	12	9	5	1	0	0	0

APPENDIX I - VILLAGE DIRECTORY
SUMMARY SHOWING TOTAL NUMBER OF VILLAGES HAVING EDUCATIONAL,
MEDICAL AND OTHER AMENITIES MANDAL PARISHAD LEVEL

Villages having educational institutions							Villages having Medical institutions						Name of Mandal Parishad	Sl. No.
Management institute	Polytechnic	Vocational training school /ITI	Non-formal training centre	Special school for disabled	Others (specify)	No educational facility	Community health centre	Primary health centre	Primary health sub centre	Maternity and child welfare centre	T.B. clinic	Hospital-allopathic		
13	14	15	16	17	18	19	20	21	22	23	24	25	2	1
0	0	1	0	0	0	0	0	2	7	0	0	0	D.Hirehal	1
0	0	0	0	0	0	0	0	1	9	0	0	0	Rayadurg	2
0	0	1	0	0	0	0	0	2	12	0	0	1	Kanekal	3
0	0	1	0	0	0	0	0	1	10	0	0	1	Bommanahal	4
0	0	1	0	0	0	0	0	3	9	0	0	0	Vidapanakal	5
0	0	0	0	0	0	0	0	1	9	0	0	0	Guntakal	6
0	0	0	0	0	0	0	1	1	17	0	0	0	Gooty	7
0	0	1	0	0	0	0	0	2	5	0	0	0	Peddavadugur	8
0	0	1	0	0	0	0	0	1	7	0	0	0	Yadiki	9
0	0	0	0	0	0	1	1	1	17	0	0	0	Tadpatri	10
0	0	1	0	0	0	1	0	1	7	0	0	0	Peddapappur	11
0	0	1	0	0	0	0	0	1	7	0	0	1	Pamidi	12
0	0	1	0	0	0	1	0	3	10	0	0	0	Vajrakarur	13
0	0	0	0	0	0	1	0	1	8	0	0	0	Uravakonda	14
0	0	1	0	0	0	0	0	1	9	0	0	1	Beluguppa	15
0	0	1	0	0	0	0	0	1	8	0	0	0	Gummagatta	16
0	0	1	0	0	0	0	0	1	9	0	0	1	Brahmasamudram	17
0	0	1	0	0	0	0	0	1	12	0	0	0	Kalyandurg	18
0	0	1	0	0	0	0	0	1	7	0	0	1	Atmakur	19
0	0	1	0	0	0	0	0	1	8	0	0	0	Kudair	20
0	0	1	0	0	0	2	0	2	10	0	0	0	Garladinne	21
0	0	1	0	0	0	0	1	3	8	0	0	0	Singanamala	22
0	0	1	0	0	0	0	0	1	7	0	0	0	Putlur	23
0	0	1	0	0	0	0	0	2	7	0	0	0	Yellanur	24
0	0	1	0	0	0	0	0	1	7	0	0	0	Narpala	25

APPENDIX I - VILLAGE DIRECTORY
SUMMARY SHOWING TOTAL NUMBER OF VILLAGES HAVING EDUCATIONAL,
MEDICAL AND OTHER AMENITIES MANDAL PARISHAD LEVEL

Sl. No.	Name of Mandal Parishad	Villages having Medical institutions										Villages having drinking water			
		Hospital-alternative medicine	Dispensary	Veterinary hospital	Mobile health clinic	Family welfare centre	Medical practioner (with MBBS Degree)	Medical practioner (with other degree)	Medicine shop	Others	No medical facility	Tap water (treated/untreated)	Well water (covered/ uncovered well)	Hand pump	Tubewell/ borewell
1	2	26	27	28	29	30	31	32	33	34	35	36	37	38	39
1	D.Hirehal	1	1	3	0	0	1	0	1	0	3	7	0	17	17
2	Rayadurg	0	0	2	8	0	0	2	0	0	0	14	2	14	14
3	Kanekal	0	1	5	3	1	2	11	2	0	1	17	2	16	2
4	Bommanahal	0	2	3	16	0	1	1	2	0	0	16	1	15	16
5	Vidapanakal	0	2	1	14	0	0	3	2	0	0	13	14	14	14
6	Guntakal	0	1	0	10	0	0	1	0	0	1	18	16	18	18
7	Gooty	1	0	1	0	1	0	0	1	0	1	22	14	22	22
8	Peddavadugur	0	0	2	0	0	0	5	2	0	14	23	1	23	7
9	Yadiki	0	1	1	0	1	2	4	1	0	7	13	2	8	7
10	Tadpatri	0	1	2	1	1	0	2	1	1	7	27	0	27	19
11	Peddapappur	0	1	1	0	0	0	0	0	0	8	17	0	17	0
12	Pamidi	0	1	2	0	1	1	2	1	0	15	7	0	22	1
13	Vajrakarur	0	2	3	0	1	0	0	1	0	4	16	0	16	6
14	Uravakonda	0	1	4	21	0	0	0	0	0	0	20	16	21	20
15	Beluguppa	0	2	3	0	0	1	2	3	0	5	14	0	14	0
16	Gummagatta	0	1	4	0	0	0	0	1	0	2	11	0	11	0
17	Brahmasamudram	1	0	1	0	0	0	0	0	0	4	13	0	13	0
18	Kalyandurg	0	2	3	0	0	0	1	1	0	2	15	0	15	0
19	Atmakur	0	3	0	0	0	2	7	2	0	0	8	1	8	8
20	Kudair	0	0	1	0	0	0	5	1	0	5	13	0	13	13
21	Garladinne	0	3	2	15	1	1	9	3	0	3	18	1	0	18
22	Singanamala	1	0	2	2	0	4	6	4	0	6	19	0	19	16
23	Putlur	0	2	1	1	0	0	5	1	0	8	17	0	17	9
24	Yellanur	0	0	1	12	0	0	0	0	0	6	11	0	19	0
25	Narpala	0	2	3	0	1	1	2	1	0	5	12	0	12	0

APPENDIX I - VILLAGE DIRECTORY
SUMMARY SHOWING TOTAL NUMBER OF VILLAGES HAVING EDUCATIONAL,
MEDICAL AND OTHER AMENITIES MANDAL PARISHAD LEVEL

Villages having drinking water					Villages having Post & Telegraph							Name of Mandal Parishad	Sl. No.
Spring	River/ canal	Tank/ pond/ lake	Others	No drinking water facility	Post office	Sub post office	Post & telegraph office	Phone (land lines)	Public call office	Mobile phone coverage	Internet cafes/ Common service centre		
40	41	42	43	44	45	46	47	48	49	50	51	2	1
0	2	4	1	0	1	6	0	9	7	17	0	D.Hirehal	1
0	0	9	0	0	0	14	1	14	13	14	0	Rayadurg	2
0	3	1	0	0	2	9	1	16	11	17	1	Kanekal	3
0	3	1	0	0	0	12	0	15	0	16	0	Bommanahal	4
0	12	2	0	0	1	13	0	14	14	14	0	Vidapanakal	5
1	0	0	0	0	0	1	0	14	17	18	0	Guntakal	6
0	0	12	0	0	1	13	12	19	22	22	1	Gooty	7
3	4	7	0	0	6	6	0	20	21	24	0	Peddavadugur	8
0	0	0	0	0	0	1	4	14	13	14	1	Yadiki	9
0	7	6	0	0	0	13	0	26	3	27	0	Tadpatri	10
0	0	0	0	0	2	2	0	16	11	17	0	Peddappapur	11
0	0	0	0	0	5	15	1	21	22	22	1	Pamidi	12
0	0	0	0	0	6	14	0	16	2	16	0	Vajrakarur	13
0	3	1	0	0	8	8	0	21	9	21	0	Uravakonda	14
0	0	0	0	0	8	1	0	14	14	14	1	Beluguppa	15
0	4	3	0	0	6	9	0	9	0	11	0	Gummagatta	16
0	0	0	0	0	6	1	0	10	13	13	0	Brahmasamudram	17
0	0	0	0	0	10	2	0	13	15	15	0	Kalyandurg	18
0	0	6	0	0	7	8	1	8	8	8	0	Atmakur	19
0	0	0	0	0	7	10	0	8	12	13	0	Kudair	20
1	0	0	0	0	6	2	1	18	18	18	1	Garladinne	21
0	0	0	0	0	8	3	0	17	19	19	1	Singanamala	22
0	0	0	0	0	6	1	1	17	16	17	0	Putlur	23
0	8	1	0	0	6	1	0	19	12	19	0	Yellanur	24
0	0	0	0	0	6	1	1	12	12	12	2	Narpala	25

APPENDIX I - VILLAGE DIRECTORY
SUMMARY SHOWING TOTAL NUMBER OF VILLAGES HAVING EDUCATIONAL,
MEDICAL AND OTHER AMENITIES MANDAL PARISHAD LEVEL

Sl. No.	Name of Mandal Parishad	Villages having transport							Banks	
		Village roads-pucca road	Bus service (public/private)	Railway station	Auto/ modified autos	Taxi & vans	Tractors	Navigable water ways (river/canal/sea ferry service)	Commercial & co-operative	ATM
1	2	52	53	54	55	56	57	58	59	60
1	D.Hirehal	16	10	2	10	4	11	0	2	2
2	Rayadurg	14	12	0	14	0	14	0	0	0
3	Kanekal	17	16	0	14	7	12	0	1	1
4	Bommanahal	16	16	0	12	0	2	0	3	3
5	Vidapanakal	14	14	0	14	13	14	0	3	3
6	Guntakal	17	16	2	17	1	16	0	1	1
7	Gooty	19	17	2	22	1	22	0	2	2
8	Peddavadugur	23	19	0	22	2	12	0	1	1
9	Yadiki	12	10	2	14	5	14	0	3	3
10	Tadpatri	23	19	3	25	2	27	0	0	0
11	Peddapappur	14	17	1	15	0	17	0	3	3
12	Pamidi	19	14	2	22	1	22	0	2	2
13	Vajrarakur	16	16	1	8	0	15	0	2	2
14	Uravakonda	19	21	0	21	9	13	0	3	3
15	Beluguppa	14	14	0	14	0	7	0	2	2
16	Gummagatta	10	11	0	6	2	4	0	3	3
17	Brahmasamudram	13	12	0	12	0	0	0	3	2
18	Kalyandurg	15	14	0	14	0	0	0	4	3
19	Atmakur	8	7	0	8	6	8	0	1	1
20	Kudair	13	12	0	13	4	0	0	2	2
21	Garladinne	16	12	2	18	2	17	0	3	3
22	Singanamala	18	17	0	15	5	7	0	3	3
23	Putlur	16	16	0	17	0	17	0	2	2
24	Yellanur	16	16	0	18	0	19	0	2	2
25	Narpala	12	11	1	11	2	11	0	3	3

APPENDIX I - VILLAGE DIRECTORY
SUMMARY SHOWING TOTAL NUMBER OF VILLAGES HAVING EDUCATIONAL,
MEDICAL AND OTHER AMENITIES MANDAL PARISHAD LEVEL

Credit societies	Villages having recreation facility				Miscellaneous				Villages having power supply		Name of Mandal Parishad	Sl. No.
	Cinema / video halls	Public library	Public reading rooms	Availability of news paper	Public distribution system (PDS) shop	Weekly haat	Assembly polling station	Birth & death registration office	Available	Not available		
61	62	63	64	65	66	67	68	69	70	71	2	1
5	0	1	1	17	16	2	16	16	17	0	D.Hirehal	1
4	0	0	4	14	13	0	14	14	14	0	Rayadurg	2
3	1	1	1	17	16	2	16	16	17	0	Kanekal	3
4	0	2	4	16	16	2	14	16	16	0	Bommanahal	4
6	1	1	1	14	14	0	14	14	14	0	Vidapanakal	5
4	0	0	0	18	17	1	17	17	18	0	Guntakal	6
5	1	1	1	22	22	1	19	18	22	0	Gooty	7
4	0	2	2	24	23	2	24	20	24	0	Peddavadugur	8
5	1	1	1	14	11	1	12	12	14	0	Yadiki	9
11	0	1	1	27	26	0	26	27	27	0	Tadpatri	10
8	0	1	0	17	16	0	15	15	17	0	Peddapappur	11
3	1	1	1	22	20	1	20	22	22	0	Pamidi	12
8	1	2	5	16	16	2	16	16	16	0	Vajrakarur	13
4	0	0	0	21	19	0	20	21	21	0	Uravakonda	14
1	0	1	2	14	14	0	14	14	14	0	Beluguppa	15
1	0	1	0	11	11	0	10	10	11	0	Gummagatta	16
1	0	1	1	13	12	0	12	13	13	0	Brahmasamudram	17
4	0	0	1	15	15	0	15	14	15	0	Kalyandurg	18
4	0	1	1	8	8	0	8	8	8	0	Atmakur	19
4	0	1	1	13	13	1	12	13	13	0	Kudair	20
3	0	1	3	18	16	0	16	14	18	0	Garladinne	21
4	1	1	1	19	18	0	18	17	19	0	Singanamala	22
7	0	1	1	17	16	0	16	17	17	0	Putlur	23
5	0	1	1	18	17	0	19	19	19	0	Yellanur	24
2	1	1	1	12	12	1	12	12	12	0	Narpala	25

APPENDIX I - VILLAGE DIRECTORY
SUMMARY SHOWING TOTAL NUMBER OF VILLAGES HAVING EDUCATIONAL,
MEDICAL AND OTHER AMENITIES MANDAL PARISHAD LEVEL

Sl. No.	Name of Mandal Parishad	Inhabited villages	Total population	Villages having educational institutions							
				Pre-primary school	Primary school	Middle school	Secondary school	Senior secondary school (SS)	Degree college of arts science & commerce	Degree college of engineering	Medical college
1	2	3	4	5	6	7	8	9	10	11	12
26	Bukkaraya Samudram	14	67384	3	12	10	5	2	0	1	0
27	Anantapur	16	53567	2	16	13	8	1	0	0	0
28	Raptadu	11	31900	1	11	10	6	0	0	1	0
29	Settur	9	43172	0	9	8	6	1	0	0	0
30	Kundurpi	10	53180	2	10	9	8	1	0	0	0
31	Kambadur	12	50799	2	12	10	3	1	0	0	0
32	Kanaganapalle	10	39673	4	10	10	6	0	0	0	0
33	Dharmavaram	12	50605	2	12	11	4	1	0	0	0
34	Bathalapalle	11	39373	1	11	8	2	1	0	0	0
35	Tadimarri	11	32385	0	10	9	5	1	0	0	0
36	Mudigubba	26	60469	2	26	15	6	1	1	0	0
37	Talupula	11	42392	1	11	9	4	1	0	0	0
38	Nambulipulikunta	12	31404	2	12	9	4	0	0	0	0
39	Gandlapenta	12	26183	2	12	6	3	1	0	0	0
40	Kadiri	16	35944	2	16	10	3	2	0	0	0
41	Nallamada	10	41376	1	10	9	6	1	0	0	0
42	Bukkapatnam	8	40149	2	8	8	6	1	1	0	0
43	Kothacheruvu	21	39046	2	20	10	10	3	2	0	0
44	Chennekothapalle	11	44351	1	11	10	7	1	0	0	0
45	Ramagiri	10	34001	3	10	9	5	1	0	0	0
46	Roddam	20	51168	1	20	14	7	1	0	0	0
47	Madakasira	19	81227	3	19	14	11	1	1	1	0
48	Amarapuram	8	55771	4	8	8	7	1	0	0	0
49	Gudibanda	13	52610	3	12	11	8	1	0	0	0
50	Rolla	7	39964	1	7	6	4	2	0	0	0

APPENDIX I - VILLAGE DIRECTORY
SUMMARY SHOWING TOTAL NUMBER OF VILLAGES HAVING EDUCATIONAL,
MEDICAL AND OTHER AMENITIES MANDAL PARISHAD LEVEL

Villages having educational institutions							Villages having Medical institutions						Name of Mandal Parishad	Sl. No.
Management institute	Polytechnic	Vocational training school /ITI	Non-formal training centre	Special school for disabled	Others (specify)	No educational facility	Community health centre	Primary health centre	Primary health sub centre	Maternity and child welfare centre	T.B. clinic	Hospital-allopathic		
13	14	15	16	17	18	19	20	21	22	23	24	25	2	1
0	0	1	0	0	0	2	0	2	10	0	0	0	Bukkaraya Samudram	26
0	0	0	0	0	0	0	0	0	7	0	0	0	Anantapur	27
0	0	1	1	1	0	0	0	1	6	0	0	0	Raptadu	28
0	0	1	0	0	0	0	0	1	6	0	0	0	Settur	29
0	0	1	0	0	0	0	0	1	8	0	0	0	Kundurpi	30
0	0	1	0	0	0	0	0	1	11	0	0	1	Kambadur	31
0	0	1	0	0	0	0	0	1	9	0	0	0	Kanaganapalle	32
0	0	0	0	0	0	0	0	1	8	0	0	0	Dharmavaram	33
0	0	1	0	0	0	0	0	1	7	0	0	1	Bathalapalle	34
0	0	1	0	0	0	1	0	2	8	0	0	0	Tadimarri	35
0	0	0	0	0	0	0	0	1	11	0	0	0	Mudigubba	36
0	0	1	0	0	0	0	0	1	8	0	0	0	Talupula	37
0	0	0	0	0	0	0	0	1	6	0	0	0	Nambulipulikunta	38
0	0	1	0	0	0	0	0	1	5	0	0	0	Gandlapenta	39
0	0	1	0	0	0	0	0	2	8	0	0	1	Kadiri	40
0	0	1	0	0	0	0	1	2	6	0	0	0	Nallamada	41
0	0	1	0	0	0	0	0	3	7	0	0	1	Bukkapatnam	42
0	0	1	0	0	0	1	0	1	19	0	0	0	Kothacheruvu	43
0	0	1	0	0	0	0	1	1	9	0	0	0	Chennekothapalle	44
0	0	1	0	0	0	0	0	2	7	0	0	0	Ramagiri	45
0	0	1	0	0	0	0	0	1	9	0	0	0	Roddam	46
0	1	1	0	0	0	0	1	2	12	0	0	3	Madakasira	47
0	0	1	0	0	0	0	0	2	7	0	0	0	Amarapuram	48
0	0	1	0	0	0	1	0	1	7	0	0	0	Gudibanda	49
0	0	1	0	0	0	0	0	1	5	0	0	1	Rolla	50

APPENDIX I - VILLAGE DIRECTORY
SUMMARY SHOWING TOTAL NUMBER OF VILLAGES HAVING EDUCATIONAL,
MEDICAL AND OTHER AMENITIES MANDAL PARISHAD LEVEL

Sl. No.	Name of Mandal Parishad	Villages having Medical institutions										Villages having drinking water			
		Hospital-alternative medicine	Dispensary	Veterinary hospital	Mobile health clinic	Family welfare centre	Medical practioner (with MBBS Degree)	Medical practioner (with other degree)	Medicine shop	Others	No medical facility	Tap water (treated/untreated)	Well water (covered/ uncovered well)	Hand pump	Tubewell/ borewell
1	2	26	27	28	29	30	31	32	33	34	35	36	37	38	39
26	Bukkaraya Samudram	0	0	2	0	0	0	0	0	0	4	5	0	14	13
27	Anantapur	0	2	2	0	0	0	0	1	1	6	16	0	16	0
28	Raptadu	0	0	5	0	0	0	10	1	0	1	11	0	11	1
29	Settur	0	0	1	0	0	0	2	2	0	1	9	0	9	1
30	Kundurpi	0	1	2	3	0	0	1	2	0	2	9	2	10	9
31	Kambadur	0	2	2	9	1	0	2	1	0	0	10	0	12	12
32	Kanaganapalle	0	1	2	3	0	0	5	3	0	1	9	0	10	0
33	Dharmavaram	0	1	0	0	0	0	0	0	0	4	12	0	11	1
34	Bathalapalle	0	1	2	0	1	0	2	1	0	4	11	9	11	11
35	Tadimarri	0	1	1	10	0	0	0	0	0	0	11	5	10	6
36	Mudigubba	0	1	2	14	1	1	3	5	0	8	26	25	26	26
37	Talupula	0	1	1	0	1	1	1	2	0	2	9	11	11	10
38	Nambulipulikunta	1	0	1	0	0	0	0	2	0	6	12	0	11	9
39	Gandlapenta	1	1	1	0	0	0	0	2	0	6	12	9	12	0
40	Kadiri	1	3	1	0	0	0	0	1	1	8	15	0	16	12
41	Nallamada	0	2	1	0	0	0	0	1	0	3	10	2	8	10
42	Bukkapatnam	1	0	4	4	0	1	3	2	0	0	8	3	8	8
43	Kothacheruvu	0	0	1	0	1	1	2	1	0	2	21	20	21	21
44	Chennekothapalle	0	1	2	0	0	0	0	0	0	2	11	0	11	0
45	Ramagiri	0	0	4	0	0	0	4	1	0	3	10	0	10	1
46	Roddam	0	0	1	17	1	0	3	1	0	3	20	0	20	20
47	Madakasira	1	3	4	1	2	1	1	1	0	7	19	0	19	19
48	Amarapuram	0	1	5	0	0	1	1	0	0	0	8	0	7	7
49	Gudibanda	0	1	2	0	0	0	0	1	0	6	13	0	12	12
50	Rolla	0	2	5	0	1	0	1	1	0	1	7	0	7	0

APPENDIX I - VILLAGE DIRECTORY
SUMMARY SHOWING TOTAL NUMBER OF VILLAGES HAVING EDUCATIONAL,
MEDICAL AND OTHER AMENITIES MANDAL PARISHAD LEVEL

Villages having drinking water					Villages having Post & Telegraph							Name of Mandal Parishad	Sl. No.
Spring	River/ canal	Tank/ pond/ lake	Others	No drinking water facility	Post office	Sub post office	Post & telegraph office	Phone (land lines)	Public call office	Mobile phone coverage	Internet cafes/ Common service centre		
40	41	42	43	44	45	46	47	48	49	50	51	2	1
0	0	0	0	0	6	9	0	12	3	14	0	Bukkaraya Samudram	26
0	0	0	0	0	8	13	0	16	16	16	0	Anantapur	27
0	0	2	1	0	4	1	1	11	11	11	0	Raptadu	28
0	0	0	0	0	5	2	0	9	9	9	0	Settur	29
0	0	4	0	0	8	9	0	8	0	10	0	Kundurpi	30
0	0	0	0	0	7	10	0	12	2	12	0	Kambadur	31
0	0	0	0	0	6	1	0	7	3	10	0	Kanaganapalle	32
0	0	0	0	0	6	12	0	12	12	12	0	Dharmavaram	33
0	0	0	0	0	5	1	0	11	7	11	1	Bathalapalle	34
0	0	0	0	0	7	4	0	10	3	11	1	Tadimarri	35
0	0	1	0	0	9	17	1	26	18	26	1	Mudigubba	36
0	0	2	0	0	7	5	0	11	1	11	1	Talupula	37
0	1	3	0	0	5	3	0	6	4	12	1	Nambulipulikunta	38
0	0	1	2	0	3	1	0	12	11	12	0	Gandlapenta	39
0	0	0	0	0	5	9	0	15	16	16	1	Kadiri	40
1	0	0	0	0	5	0	0	10	2	10	1	Nallamada	41
0	1	7	0	0	8	2	2	6	8	8	2	Bukkapatnam	42
0	0	15	0	0	7	1	0	12	18	21	1	Kothacheruvu	43
0	0	0	0	0	8	10	0	11	11	11	0	Chennekothapalle	44
0	0	2	0	0	6	0	0	5	1	10	1	Ramagiri	45
0	0	0	0	0	9	2	1	19	18	20	1	Roddam	46
0	0	1	0	0	9	14	2	9	14	19	1	Madakasira	47
0	0	7	0	0	7	7	8	8	0	8	1	Amarapuram	48
0	0	0	11	0	6	4	8	12	11	13	0	Gudibanda	49
0	0	0	0	0	6	1	1	2	5	7	1	Rolla	50

APPENDIX I - VILLAGE DIRECTORY
SUMMARY SHOWING TOTAL NUMBER OF VILLAGES HAVING EDUCATIONAL,
MEDICAL AND OTHER AMENITIES MANDAL PARISHAD LEVEL

Sl. No.	Name of Mandal Parishad	Villages having transport							Banks	
		Village roads-pucca road	Bus service (public/private)	Railway station	Auto/ modified autos	Taxi & vans	Tractors	Navigable water ways (river/canal/sea ferry service)	Commercial & co-operative	ATM
1	2	52	53	54	55	56	57	58	59	60
26	Bukkaraya Samudram	12	14	1	13	0	10	0	1	1
27	Anantapur	15	12	2	15	0	16	0	1	1
28	Raptadu	11	10	0	11	0	11	0	3	3
29	Settur	9	9	0	5	0	9	0	2	2
30	Kundurpi	10	9	0	7	2	10	0	1	1
31	Kambadur	12	11	0	12	12	12	0	4	4
32	Kanaganapalle	10	8	0	10	5	9	0	2	2
33	Dharmavaram	12	12	1	12	4	12	0	0	0
34	Bathalapalle	10	8	2	10	2	10	0	2	2
35	Tadimarri	10	8	0	10	0	10	0	4	4
36	Mudigubba	24	24	2	22	1	25	0	2	2
37	Talupula	11	11	0	8	4	10	0	1	1
38	Nambulipulikunta	12	11	0	8	1	7	0	2	2
39	Gandlapenta	12	11	0	8	0	11	0	2	2
40	Kadiri	13	15	2	12	0	13	0	2	2
41	Nallamada	10	10	0	9	0	8	0	2	2
42	Bukkapatnam	8	8	0	8	3	8	0	3	3
43	Kothacheruvu	14	12	2	17	3	18	0	1	1
44	Chennekothapalle	10	11	1	11	4	0	0	4	4
45	Ramagiri	9	8	2	8	1	0	0	3	3
46	Roddam	19	17	0	18	8	16	0	2	2
47	Madakasira	14	14	0	15	3	16	0	3	3
48	Amarapuram	8	8	0	8	1	0	0	2	2
49	Gudibanda	13	13	0	5	0	5	0	1	1
50	Rolla	6	7	0	3	1	7	0	1	1

APPENDIX I - VILLAGE DIRECTORY
SUMMARY SHOWING TOTAL NUMBER OF VILLAGES HAVING EDUCATIONAL,
MEDICAL AND OTHER AMENITIES MANDAL PARISHAD LEVEL

Credit societies	Villages having recreation facility				Miscellaneous				Villages having power supply		Name of Mandal Parishad	Sl. No.
	Cinema / video halls	Public library	Public reading rooms	Availability of news paper	Public distribution system (PDS) shop	Weekly haat	Assembly polling station	Birth & death registration office	Available	Not available		
61	62	63	64	65	66	67	68	69	70	71	2	1
2	0	1	1	14	12	0	12	12	14	0	Bukkaraya Samudram	26
2	0	0	0	16	13	0	13	15	16	0	Anantapur	27
2	0	1	1	11	11	0	11	11	11	0	Raptadu	28
2	1	1	0	9	9	2	9	8	9	0	Settur	29
2	0	1	2	10	10	3	10	8	10	0	Kundurpi	30
1	1	1	1	12	12	2	12	12	12	0	Kambadur	31
4	0	0	0	10	10	2	10	10	10	0	Kanaganapalle	32
3	0	0	0	12	12	0	12	12	12	0	Dharmavaram	33
11	0	1	1	11	10	0	10	11	11	0	Bathalapalle	34
2	0	2	0	10	9	0	10	9	11	0	Tadimarri	35
1	0	3	3	26	24	1	23	20	26	0	Mudigubba	36
3	0	1	1	11	11	1	11	11	11	0	Talupula	37
2	0	1	0	12	12	2	12	11	12	0	Nambulipulikunta	38
2	0	1	0	12	12	1	11	11	12	0	Gandlapenta	39
10	0	0	0	16	16	0	13	9	16	0	Kadiri	40
3	0	1	1	10	10	3	10	10	10	0	Nallamada	41
3	0	1	1	8	8	2	8	8	8	0	Bukkapatnam	42
4	1	1	1	20	16	1	14	14	21	0	Kothacheruvu	43
3	0	2	0	11	11	1	10	11	11	0	Chennekothapalle	44
2	0	3	1	10	9	4	9	1	10	0	Ramagiri	45
2	0	1	1	20	18	1	18	17	20	0	Roddam	46
5	1	2	2	19	15	3	14	13	19	0	Madakasira	47
2	0	1	0	8	8	3	8	8	8	0	Amarapuram	48
4	1	0	1	12	11	1	12	12	13	0	Gudibanda	49
1	1	2	0	7	6	1	6	6	7	0	Rolla	50

APPENDIX I - VILLAGE DIRECTORY
SUMMARY SHOWING TOTAL NUMBER OF VILLAGES HAVING EDUCATIONAL,
MEDICAL AND OTHER AMENITIES MANDAL PARISHAD LEVEL

Sl. No.	Name of Mandal Parishad	Inhabited villages	Total population	Villages having educational institutions							
				Pre-primary school	Primary school	Middle school	Secondary school	Senior secondary school (SS)	Degree college of arts science & commerce	Degree college of engineering	Medical college
1	2	3	4	5	6	7	8	9	10	11	12
51	Agali	8	36253	2	8	8	5	1	1	0	0
52	Parigi	16	58225	0	16	11	8	1	0	0	0
53	Penukonda	16	55383	1	15	10	3	1	1	0	0
54	Puttaparthi	11	48518	3	11	10	7	2	1	0	0
55	Obuladevaracheruvu	14	48308	2	12	10	7	1	0	0	0
56	Nallacheruvu	11	31036	1	11	9	3	0	0	0	0
57	Tanakal	18	47946	1	17	12	6	1	0	0	0
58	Amadagur	13	29520	2	12	9	6	1	0	0	0
59	Gorantla	18	77271	3	17	12	8	2	1	0	0
60	Somandepalle	19	28696	1	19	12	5	0	0	0	0
61	Hindupur	14	51861	3	14	11	5	2	0	1	0
62	Lepakshi	10	45122	3	10	10	6	1	0	0	0
63	Chilamathur	15	51456	2	14	11	7	1	0	0	0
Total		921	2935437	116	903	668	347	68	11	6	0

APPENDIX I - VILLAGE DIRECTORY
SUMMARY SHOWING TOTAL NUMBER OF VILLAGES HAVING EDUCATIONAL,
MEDICAL AND OTHER AMENITIES MANDAL PARISHAD LEVEL

Villages having educational institutions							Villages having Medical institutions						Name of Mandal Parishad	Sl. No.
Management institute	Polytechnic	Vocational training school /ITI	Non-formal training centre	Special school for disabled	Others (specify)	No educational facility	Community health centre	Primary health centre	Primary health sub centre	Maternity and child welfare centre	T.B. clinic	Hospital-allopathic		
13	14	15	16	17	18	19	20	21	22	23	24	25	2	1
0	0	1	0	0	0	0	0	1	6	0	0	0	Agali	51
0	0	1	0	0	0	0	0	1	8	0	0	0	Parigi	52
0	0	1	0	0	0	1	1	1	5	0	0	1	Penukonda	53
0	0	1	0	0	0	0	0	2	7	0	0	1	Puttaparthi	54
0	0	1	0	0	0	2	0	1	10	0	0	0	Obuladevaracheruvu	55
0	0	1	0	0	0	0	0	1	8	0	0	0	Nallacheruvu	56
0	0	1	0	0	0	1	0	1	9	0	0	1	Tanakal	57
0	0	1	0	0	0	1	0	1	6	0	0	0	Amadagur	58
0	0	1	0	0	0	1	0	1	10	0	0	0	Gorantla	59
0	0	0	0	0	0	0	0	0	8	0	0	0	Somandepalle	60
0	0	0	0	0	0	0	0	3	9	0	0	0	Hindupur	61
0	0	1	0	0	0	0	0	1	8	0	0	0	Lepakshi	62
0	0	1	0	0	0	1	0	1	10	0	0	0	Chilamathur	63
0	1	52	1	1	0	18	7	84	536	0	0	17		

APPENDIX I - VILLAGE DIRECTORY
SUMMARY SHOWING TOTAL NUMBER OF VILLAGES HAVING EDUCATIONAL,
MEDICAL AND OTHER AMENITIES MANDAL PARISHAD LEVEL

Sl. No.	Name of Mandal Parishad	Villages having Medical institutions										Villages having drinking water			
		Hospital-alternative medicine	Dispensary	Veterinary hospital	Mobile health clinic	Family welfare centre	Medical practioner (with MBBS Degree)	Medical practioner (with other degree)	Medicine shop	Others	No medical facility	Tap water (treated/untreated)	Well water (covered/ uncovered well)	Hand pump	Tubewell/ borewell
1	2	26	27	28	29	30	31	32	33	34	35	36	37	38	39
51	Agali	0	1	5	2	1	0	3	2	0	1	8	0	8	0
52	Parigi	0	2	8	0	0	2	0	3	1	5	15	0	16	15
53	Penukonda	0	2	3	0	2	1	2	2	0	10	16	1	16	16
54	Puttaparthi	0	1	4	1	0	2	3	3	0	2	9	0	11	11
55	Obuladevaracheruvu	1	1	6	1	0	0	2	2	1	3	14	0	14	13
56	Nallacheruvu	0	0	2	11	1	0	1	1	0	0	11	0	7	5
57	Tanakal	1	2	5	0	0	0	3	2	0	7	18	2	18	1
58	Amadagur	0	2	5	0	0	0	1	1	1	6	13	0	13	13
59	Gorantla	0	1	4	0	0	1	2	3	0	8	11	0	17	13
60	Somandepalle	0	0	0	7	0	0	1	0	0	6	19	0	19	19
61	Hindupur	1	4	2	14	0	0	6	0	0	0	14	0	11	14
62	Lepakshi	1	1	4	4	0	0	1	1	0	0	10	0	10	10
63	Chilamathur	0	2	8	0	0	1	1	2	1	5	15	0	15	15
		13	73	161	204	21	29	135	85	7	240	858	159	879	581

APPENDIX I - VILLAGE DIRECTORY
SUMMARY SHOWING TOTAL NUMBER OF VILLAGES HAVING EDUCATIONAL,
MEDICAL AND OTHER AMENITIES MANDAL PARISHAD LEVEL

Villages having drinking water					Villages having Post & Telegraph							Name of Mandal Parishad	Sl. No.
Spring	River/ canal	Tank/ pond/ lake	Others	No drinking water facility	Post office	Sub post office	Post & telegraph office	Phone (land lines)	Public call office	Mobile phone coverage	Internet cafes/ Common service centre		
40	41	42	43	44	45	46	47	48	49	50	51	2	1
0	0	0	0	0	8	1	1	7	8	8	1	Agali	51
0	1	0	0	0	7	12	1	12	14	16	0	Parigi	52
0	0	0	0	0	8	2	1	12	12	16	1	Penukonda	53
0	0	0	0	0	7	1	0	5	1	11	2	Puttaparthi	54
0	0	0	0	0	9	2	0	11	9	14	0	Obuladevaracheruvu	55
0	0	0	0	0	6	1	3	11	1	11	1	Nallacheruvu	56
0	4	13	1	0	7	8	2	8	3	18	0	Tanakal	57
0	0	10	0	0	4	1	0	12	12	13	0	Amadagur	58
0	2	4	0	0	9	5	1	14	6	18	1	Gorantla	59
0	0	0	0	0	7	0	0	12	19	19	0	Somandepalle	60
0	0	0	1	0	8	11	1	12	14	14	0	Hindupur	61
0	0	0	0	0	8	9	1	10	10	10	2	Lepakshi	62
0	0	0	0	0	6	10	1	12	12	15	1	Chilamathur	63
6	55	125	17	0	364	367	59	790	629	921	33		

APPENDIX I - VILLAGE DIRECTORY
SUMMARY SHOWING TOTAL NUMBER OF VILLAGES HAVING EDUCATIONAL,
MEDICAL AND OTHER AMENITIES MANDAL PARISHAD LEVEL

Sl. No.	Name of Mandal Parishad	Villages having transport							Banks	
		Village roads-pucca road	Bus service (public/private)	Railway station	Auto/ modified autos	Taxi & vans	Tractors	Navigable water ways (river/canal/sea ferry service)	Commercial & co-operative	ATM
1	2	52	53	54	55	56	57	58	59	60
51	Agali	8	7	0	8	0	8	0	1	1
52	Parigi	14	11	0	7	1	12	0	2	2
53	Penukonda	12	11	2	13	10	11	0	3	3
54	Puttaparthi	10	10	1	9	6	5	0	4	4
55	Obuladevaracheruvu	12	11	0	11	3	10	0	3	2
56	Nallacheruvu	11	10	2	11	0	11	0	1	1
57	Tanakal	14	12	1	5	4	14	0	3	3
58	Amadagur	10	11	0	8	0	11	0	1	1
59	Gorantla	13	16	1	8	3	9	0	4	4
60	Somandepalle	17	11	0	18	5	11	0	1	1
61	Hindupur	13	13	2	13	9	14	0	3	3
62	Lepakshi	10	9	0	10	0	10	0	1	1
63	Chilamathur	13	11	0	11	3	9	0	3	3
		841	783	42	773	165	689	0	135	132

APPENDIX I - VILLAGE DIRECTORY
SUMMARY SHOWING TOTAL NUMBER OF VILLAGES HAVING EDUCATIONAL,
MEDICAL AND OTHER AMENITIES MANDAL PARISHAD LEVEL

Credit societies	Villages having recreation facility				Miscellaneous				Villages having power supply		Name of Mandal Parishad	Sl. No.
Agricultural credit societies	Cinema / video halls	Public library	Public reading rooms	Availability of news paper	Public distribution system (PDS) shop	Weekly haat	Assembly polling station	Birth & death registration office	Available	Not available		
61	62	63	64	65	66	67	68	69	70	71	2	1
3	1	1	1	8	8	1	8	8	8	0	Agali	51
3	0	1	2	16	13	1	14	14	16	0	Parigi	52
3	1	1	1	15	12	2	12	11	16	0	Penukonda	53
3	0	1	1	11	11	4	10	8	11	0	Puttaparthi	54
3	0	1	0	14	12	4	11	10	14	0	Obuladevaracheruvu	55
4	0	1	1	11	11	1	11	11	11	0	Nallacheruvu	56
6	0	1	1	18	15	1	14	13	18	0	Tanakal	57
3	0	1	0	13	10	2	7	9	13	0	Amadagur	58
6	1	1	1	17	11	4	12	12	18	0	Gorantla	59
1	0	0	0	19	16	0	14	15	19	0	Somandepalle	60
5	0	0	0	14	12	0	12	11	14	0	Hindupur	61
4	0	0	0	10	10	1	10	10	10	0	Lepakshi	62
3	0	1	3	15	13	2	11	12	15	0	Chilamathur	63
235	17	62	64	915	846	73	829	809	921	0		

APPENDIX IA - VILLAGE DIRECTORY

VILLAGES BY NUMBER OF PRIMARY SCHOOLS

Sl. No.	Name of Mandal Parishad	Inhabited villages	Number of primary schools				
			None	One	Two	Three	Four +
1	2	3	4	5	6	7	8
1	D.Hirehal	17	0	8	5	2	2
2	Rayadurg	14	0	2	8	4	0
3	Kanekal	17	0	6	8	1	2
4	Bommanahal	16	0	3	5	4	4
5	Vidapanakal	14	0	8	2	1	3
6	Guntakal	18	0	7	4	4	3
7	Gooty	22	0	11	7	3	1
8	Peddavadugur	24	0	14	5	2	3
9	Yadiki	14	0	4	3	2	5
10	Tadpatri	27	1	15	3	2	6
11	Peddapappur	17	1	3	6	2	5
12	Pamidi	22	0	13	4	3	2
13	Vajrakarur	16	1	5	4	4	2
14	Uravakonda	21	1	15	5	0	0
15	Beluguppa	14	0	3	4	3	4
16	Gummagatta	11	0	1	2	1	7
17	Brahmasamudram	13	0	2	2	2	7
18	Kalyandurg	15	0	3	1	4	7
19	Atmakur	8	0	2	1	1	4
20	Kudair	13	0	3	3	4	3
21	Garladinne	18	2	6	3	0	7
22	Singanamala	19	0	3	7	6	3
23	Putlur	17	0	6	3	4	4
24	Yellanur	19	0	6	4	7	2
25	Narpala	12	0	2	1	1	8
26	Bukkaraya Samudram	14	2	0	4	1	7
27	Anantapur	16	0	8	3	3	2
28	Raptadu	11	0	4	4	1	2
29	Settur	9	0	2	1	0	6
30	Kundurpi	10	0	0	3	0	7
31	Kambadur	12	0	2	4	3	3
32	Kanaganapalle	10	0	0	0	3	7
33	Dharmavaram	12	0	1	1	3	7
34	Bathalapalle	11	0	1	1	1	8

APPENDIX IA - VILLAGE DIRECTORY

VILLAGES BY NUMBER OF PRIMARY SCHOOLS

Sl. No.	Name of Mandal Parishad	Inhabited villages	Number of primary schools				
			None	One	Two	Three	Four +
1	2	3	4	5	6	7	8
35	Tadimarri	11	1	2	0	3	5
36	Mudigubba	26	0	6	10	0	10
37	Talupula	11	0	0	0	0	11
38	Nambulipulikunta	12	0	0	2	0	10
39	Gandlapenta	12	0	1	1	3	7
40	Kadiri	16	0	4	6	1	5
41	Nallamada	10	0	1	0	1	8
42	Bukkapatnam	8	0	2	0	1	5
43	Kothacheruvu	21	1	10	4	2	4
44	Chennekothapalle	11	0	1	1	0	9
45	Ramagiri	10	0	1	1	1	7
46	Roddam	20	0	4	6	4	6
47	Madakasira	19	0	4	1	0	14
48	Amarapuram	8	0	0	0	1	7
49	Gudibanda	13	1	3	0	0	9
50	Rolla	7	0	1	0	0	6
51	Agali	8	0	0	0	1	7
52	Parigi	16	0	5	2	3	6
53	Penukonda	16	1	6	1	3	5
54	Puttaparthi	11	0	1	1	1	8
55	Obuladevaracheruvu	14	2	0	1	1	10
56	Nallacheruvu	11	0	0	4	0	7
57	Tanakal	18	1	2	2	3	10
58	Amadagur	13	1	3	2	1	6
59	Gorantla	18	1	5	1	0	11
60	Somandepalle	19	0	4	6	5	4
61	Hindupur	14	0	4	3	1	6
62	Lepakshi	10	0	1	0	0	9
63	Chilamathur	15	1	2	1	3	8
Total		921	18	242	177	121	363

APPENDIX IB - VILLAGE DIRECTORY
VILLAGES BY PRIMARY, MIDDLE AND SECONDARY SCHOOLS

Sl. No.	Name of Mandal Parishad	Inhabited villages	Type of educational institutions available			
			No school	At least one primary school and no middle school	At least one primary school and one middle school	At least one middle school and one secondary school
1	2	3	4	5	6	7
1	D.Hirehal	17	0	7	10	4
2	Rayadurg	14	0	2	12	4
3	Kanekal	17	0	5	12	5
4	Bommanahal	16	0	3	13	5
5	Vidapanakal	14	0	1	13	4
6	Guntakal	18	0	6	12	5
7	Gooty	22	0	9	13	4
8	Peddavadugur	24	0	13	11	4
9	Yadiki	14	0	4	10	6
10	Tadpatri	27	1	17	9	6
11	Peddapappur	17	1	5	11	5
12	Pamidi	22	0	10	12	3
13	Vajrakarur	16	1	3	12	5
14	Uravakonda	21	1	6	14	7
15	Beluguppa	14	0	1	13	10
16	Gummagatta	11	0	3	8	5
17	Brahmasamudram	13	0	0	13	4
18	Kalyandurg	15	0	3	12	4
19	Atmakur	8	0	0	8	5
20	Kudair	13	0	4	9	4
21	Garladinne	18	2	5	11	8
22	Singanamala	19	0	8	11	6
23	Putlur	17	0	2	15	4
24	Yellanur	19	0	5	14	4
25	Narpala	12	0	3	9	5
26	Bukkaraya Samudram	14	2	2	10	5
27	Anantapur	16	0	3	13	8
28	Raptadu	11	0	1	10	6
29	Settur	9	0	1	8	6
30	Kundurpi	10	0	1	9	8
31	Kambadur	12	0	2	10	3
32	Kanaganapalle	10	0	0	10	6

APPENDIX IB - VILLAGE DIRECTORY
VILLAGES BY PRIMARY, MIDDLE AND SECONDARY SCHOOLS

Sl. No.	Name of Mandal Parishad	Inhabited villages	Type of educational institutions available			
			No school	At least one primary school and no middle school	At least one primary school and one middle school	At least one middle school and one secondary school
1	2	3	4	5	6	7
33	Dharmavaram	12	0	1	11	4
34	Bathalapalle	11	0	3	8	2
35	Tadimarri	11	1	1	9	5
36	Mudigubba	26	0	11	15	6
37	Talupula	11	0	2	9	4
38	Nambulipulikunta	12	0	3	9	4
39	Gandlapenta	12	0	6	6	3
40	Kadiri	16	0	6	10	3
41	Nallamada	10	0	1	9	6
42	Bukkapatnam	8	0	0	8	6
43	Kothacheruvu	21	1	10	10	8
44	Chennekothapalle	11	0	1	10	7
45	Ramagiri	10	0	1	9	5
46	Roddam	20	0	6	14	7
47	Madakasira	19	0	5	14	11
48	Amarapuram	8	0	0	8	7
49	Gudibanda	13	1	1	11	8
50	Rolla	7	0	1	6	4
51	Agali	8	0	0	8	5
52	Parigi	16	0	5	11	8
53	Penukonda	16	1	5	10	3
54	Puttaparthi	11	0	1	10	7
55	Obuladevaracheruvu	14	2	2	10	6
56	Nallacheruvu	11	0	2	9	3
57	Tanakal	18	1	5	12	6
58	Amadagur	13	1	3	9	6
59	Gorantla	18	1	5	12	8
60	Somandepalle	19	0	7	12	5
61	Hindupur	14	0	3	11	5
62	Lepakshi	10	0	0	10	6
63	Chilamathur	15	1	3	11	7
Total		921	18	235	668	343

APPENDIX IC - VILLAGE DIRECTORY

VILLAGES WITH DIFFERENT SOURCES OF DRINKING WATER FACILITIES AVAILABLE

Sl. No.	Name of Mandal Parishad	Number of villages with different sources of drinking water facilities available				
		Only tap (treated/untreated)	Only well (covered / uncovered)	Only tubewell /borewell	Only handpump	More than one source only from tap, well, tubewell, hand pump
1	2	3	4	5	6	7
1	D.Hirehal	0	0	0	0	17
2	Rayadurg	0	0	0	0	14
3	Kanekal	0	0	0	0	17
4	Bommanahal	0	0	0	0	16
5	Vidapanakal	0	0	0	0	14
6	Guntakal	0	0	0	0	18
7	Gooty	0	0	0	0	22
8	Peddavadugur	1	0	0	0	23
9	Yadiki	2	0	0	1	11
10	Tadpatri	0	0	0	0	27
11	Peddapappur	0	0	0	0	17
12	Pamidi	0	0	0	14	8
13	Vajrakarur	0	0	0	0	16
14	Uravakonda	0	0	0	0	21
15	Beluguppa	0	0	0	0	14
16	Gummagatta	0	0	0	0	11
17	Brahmasamudram	0	0	0	0	13
18	Kalyandurg	0	0	0	0	15
19	Atmakur	0	0	0	0	8
20	Kudair	0	0	0	0	13
21	Garladinne	0	0	0	0	18
22	Singanamala	0	0	0	0	19
23	Putlur	0	0	0	0	17
24	Yellanur	0	0	0	8	11
25	Narpala	0	0	0	0	12
26	Bukkaraya Samudram	0	0	0	1	13
27	Anantapur	0	0	0	0	16
28	Raptadu	0	0	0	0	11
29	Settur	0	0	0	0	9
30	Kundurpi	0	0	0	0	10
31	Kambadur	0	0	0	0	12
32	Kanaganapalle	0	0	0	1	9
33	Dharmavaram	0	0	0	0	12

APPENDIX IC - VILLAGE DIRECTORY

VILLAGES WITH DIFFERENT SOURCES OF DRINKING WATER FACILITIES AVAILABLE

Sl. No.	Name of Mandal Parishad	Number of villages with different sources of drinking water facilities available				
		Only tap (treated/untreated)	Only well (covered / uncovered)	Only tubewell /borewell	Only handpump	More than one source only from tap, well, tubewell, hand pump
1	2	3	4	5	6	7
34	Bathalapalle	0	0	0	0	11
35	Tadimarri	0	0	0	0	11
36	Mudigubba	0	0	0	0	26
37	Talupula	0	0	0	0	11
38	Nambulipulikunta	0	0	0	0	12
39	Gandlapenta	0	0	0	0	12
40	Kadiri	0	0	0	0	16
41	Nallamada	0	0	0	0	10
42	Bukkapatnam	0	0	0	0	8
43	Kothacheruvu	0	0	0	0	21
44	Chennekothapalle	0	0	0	0	11
45	Ramagiri	0	0	0	0	10
46	Roddam	0	0	0	0	20
47	Madakasira	0	0	0	0	19
48	Amarapuram	0	0	0	0	8
49	Gudibanda	1	0	0	0	12
50	Rolla	0	0	0	0	7
51	Agali	0	0	0	0	8
52	Parigi	0	0	0	1	15
53	Penukonda	0	0	0	0	16
54	Puttparthi	0	0	0	0	11
55	Obuladevaracheruvu	0	0	0	0	14
56	Nallacheruvu	4	0	0	0	7
57	Tanakal	0	0	0	0	18
58	Amadagur	0	0	0	0	13
59	Gorantla	0	0	0	3	15
60	Somandepalle	0	0	0	0	19
61	Hindupur	0	0	0	0	14
62	Lepakshi	0	0	0	0	10
63	Chilamathur	0	0	0	0	15
Total		8	0	0	29	884

APPENDIX II- VILLAGE DIRECTORY
VILLAGES WITH 5000 AND ABOVE POPULATION WHICH
DO NOT HAVE ONE OR MORE AMENITIES AVAILABLE

Sl. No.	Name of Mandal Parishad	Name of village	Location code number	Population	Amenities not available (indicate N.A. where amenity not available)		
					Senior secondary school	College	Primary health sub centre
1	2	3	4	5	6	7	8
1	D.Hirehal	D.Hirehal	594644	8996	N.A.	N.A.	Available
2	D.Hirehal	Pulakurthi	594651	5102	N.A.	N.A.	Available
3	D.Hirehal	Muradi	594658	6145	N.A.	N.A.	Available
4	Kanekal	Ganigera	594673	5523	N.A.	N.A.	Available
5	Kanekal	Yerragunta	594674	6606	N.A.	N.A.	Available
6	Kanekal	Hulikera	594675	5926	N.A.	N.A.	Available
7	Kanekal	Kanekal	594678	19731	Available	N.A.	Available
8	Bommanahal	Sreedharaghattu	594702	5023	N.A.	N.A.	Available
9	Bommanahal	D.Honnur	594705	5905	N.A.	N.A.	Available
10	Vidapanakal	Gadikal	594708	5470	N.A.	N.A.	Available
11	Vidapanakal	Velpumadugu	594712	5822	N.A.	N.A.	Available
12	Vidapanakal	Vidapanakal	594713	8763	Available	N.A.	Available
13	Vidapanakal	Havaligi	594716	7408	N.A.	N.A.	Available
14	Vidapanakal	Palthur	594717	9270	N.A.	N.A.	Available
15	Guntakal	Nelagonda	594734	5403	N.A.	N.A.	Available
16	Guntakal	Nagasamudram	594736	7891	N.A.	N.A.	Available
17	Peddavadugur	Kristipadu	594765	5776	N.A.	N.A.	N.A.
18	Peddavadugur	Peddavadugur	594770	7630	Available	N.A.	Available
19	Yadiki	Chandana	594785	5811	N.A.	N.A.	Available
20	Yadiki	Rayalacheruvu	594786	6493	N.A.	N.A.	Available
21	Tadpatri	Sajjaladinne	594806	5545	N.A.	N.A.	Available
22	Tadpatri	Peddapolamada	594814	5802	N.A.	N.A.	Available
23	Tadpatri	Tadpatri (R)	594818	12819	N.A.	N.A.	N.A.
24	Pamidi	Pamidi	594864	26886	Available	N.A.	Available
25	Vajrakarur	Konakondla	594865	11382	N.A.	N.A.	Available
26	Vajrakarur	Vajrakarur	594868	7925	Available	N.A.	N.A.
27	Uravakonda	Amidala	594897	6938	N.A.	N.A.	Available
28	Beluguppa	Beluguppa	594905	7457	Available	N.A.	Available
29	Beluguppa	Seerpi	594912	5023	N.A.	N.A.	Available
30	Gummagatta	Gollapalle	594918	7642	N.A.	N.A.	Available
31	Gummagatta	Kalugodu	594923	6781	N.A.	N.A.	Available

APPENDIX II- VILLAGE DIRECTORY
VILLAGES WITH 5000 AND ABOVE POPULATION WHICH
DO NOT HAVE ONE OR MORE AMENITIES AVAILABLE

Amenities not available (indicate N.A. where amenity not available)				Name of village	Name of Mandal Parishad	Sl. No.
Tap drinking water	Bus facility	Approach by pucca road	Banks			
9	10	11	12	3	2	1
Available	Available	Available	Available	D.Hirehal	D.Hirehal	1
Available	N.A.	Available	N.A.	Pulakurthi	D.Hirehal	2
Available	Available	Available	N.A.	Muradi	D.Hirehal	3
Available	Available	Available	N.A.	Ganigera	Kanekal	4
Available	Available	Available	N.A.	Yerragunta	Kanekal	5
Available	Available	Available	N.A.	Hulikera	Kanekal	6
Available	Available	Available	Available	Kanekal	Kanekal	7
Available	Available	Available	N.A.	Sreedharaghattu	Bommanahal	8
Available	Available	Available	Available	D.Honnur	Bommanahal	9
Available	Available	Available	Available	Gadecal	Vidapanakal	10
Available	Available	Available	N.A.	Velpumadugu	Vidapanakal	11
Available	Available	Available	Available	Vidapanakal	Vidapanakal	12
Available	Available	Available	N.A.	Havaligi	Vidapanakal	13
Available	Available	Available	Available	Palthur	Vidapanakal	14
Available	Available	Available	N.A.	Nelagonda	Guntakal	15
Available	Available	Available	N.A.	Nagasamudram	Guntakal	16
Available	Available	Available	N.A.	Kristipadu	Peddavadugur	17
Available	Available	Available	Available	Peddavadugur	Peddavadugur	18
Available	Available	Available	N.A.	Chandana	Yadiki	19
Available	Available	Available	Available	Rayalacheruvu	Yadiki	20
Available	Available	Available	N.A.	Sajjaladinne	Tadpatri	21
Available	Available	Available	N.A.	Peddapolamada	Tadpatri	22
Available	N.A.	Available	N.A.	Tadpatri (R)	Tadpatri	23
N.A.	Available	Available	Available	Pamidi	Pamidi	24
Available	Available	Available	Available	Konakondla	Vajrakarur	25
Available	Available	Available	Available	Vajrakarur	Vajrakarur	26
Available	Available	Available	Available	Amidala	Uravakonda	27
Available	Available	Available	Available	Beluguppa	Beluguppa	28
Available	Available	Available	N.A.	Seerpi	Beluguppa	29
Available	Available	Available	N.A.	Gollapalle	Gummagatta	30
Available	Available	Available	N.A.	Kalugodu	Gummagatta	31

APPENDIX II- VILLAGE DIRECTORY
VILLAGES WITH 5000 AND ABOVE POPULATION WHICH
DO NOT HAVE ONE OR MORE AMENITIES AVAILABLE

Sl. No.	Name of Mandal Parishad	Name of village	Location code number	Population	Amenities not available (indicate N.A. where amenity not available)		
					Senior secondary school	College	Primary health sub centre
1	2	3	4	5	6	7	8
32	Gummagatta	Tallakera	594926	7356	N.A.	N.A.	Available
33	Gummagatta	Gummagatta	594927	6279	N.A.	N.A.	Available
34	Brahmasamudram	Kannepalle	594937	5078	N.A.	N.A.	Available
35	Brahmasamudram	Pillalapalle	594939	6028	N.A.	N.A.	Available
36	Brahmasamudram	Santhekondapuram	594940	6171	N.A.	N.A.	Available
37	Kalyandurg	Kalyandurg (Rural)	594943	7527	Available	N.A.	Available
38	Kalyandurg	Garudapuram	594944	6253	N.A.	N.A.	N.A.
39	Kalyandurg	Palavoy	594948	5517	Available	N.A.	Available
40	Kalyandurg	Mudigal	594949	5104	N.A.	N.A.	Available
41	Atmakur	Padamatiyaleru	594957	6051	N.A.	N.A.	Available
42	Atmakur	Atmakur	594960	10633	Available	N.A.	Available
43	Atmakur	Goridindla	594961	5918	N.A.	N.A.	Available
44	Kudair	Ipperu	594968	5390	N.A.	N.A.	Available
45	Kudair	Kudair	594974	6315	Available	N.A.	Available
46	Garladinne	Kalluru Agraharam	594982	9404	N.A.	N.A.	Available
47	Garladinne	Marthadu	594991	6140	N.A.	N.A.	Available
48	Garladinne	Garladinne	594993	7766	Available	N.A.	Available
49	Putlur	Putlur	595022	5848	N.A.	N.A.	Available
50	Yellanur	Yellanur	595040	6715	Available	N.A.	N.A.
51	Narpala	Chamaluru	595054	5937	N.A.	N.A.	Available
52	Narpala	Narpala	595057	18982	Available	N.A.	Available
53	Narpala	Gugudu	595064	6821	N.A.	N.A.	Available
54	Bukkaraya Samudram	Podaralla	595066	7635	Available	N.A.	Available
55	Bukkaraya Samudram	Chennampalle	595070	5474	N.A.	N.A.	Available
56	Bukkaraya Samudram	Bukkarayasamudram	595075	22000	Available	N.A.	Available
57	Bukkaraya Samudram	Kondakinda Agraharam	595079	8367	N.A.	N.A.	Available
58	Anantapur	Rachanapalle	595083	8235	N.A.	N.A.	Available
59	Anantapur	Itikalapalle	595091	9167	N.A.	N.A.	N.A.
60	Anantapur	Kandakur	595093	5425	N.A.	N.A.	Available
61	Anantapur	Chiyvedu	595094	5015	N.A.	N.A.	Available
62	Raptadu	Raptadu (Part)	595101	7453	N.A.	N.A.	Available

APPENDIX II- VILLAGE DIRECTORY
VILLAGES WITH 5000 AND ABOVE POPULATION WHICH
DO NOT HAVE ONE OR MORE AMENITIES AVAILABLE

Amenities not available (indicate N.A. where amenity not available)				Name of village	Name of Mandal Parishad	Sl. No.
Tap drinking water	Bus facility	Approach by pucca road	Banks			
9	10	11	12	3	2	1
Available	Available	Available	Available	Tallakera	Gummagatta	32
Available	Available	Available	Available	Gummagatta	Gummagatta	33
Available	Available	Available	N.A.	Kannepalle	Brahmasamudram	34
Available	Available	Available	Available	Pillalapalle	Brahmasamudram	35
Available	Available	Available	N.A.	Santhekondapuram	Brahmasamudram	36
Available	Available	Available	N.A.	Kalyandurg (Rural)	Kalyandurg	37
Available	Available	Available	N.A.	Garudapuram	Kalyandurg	38
Available	Available	Available	N.A.	Palavoy	Kalyandurg	39
Available	Available	Available	N.A.	Mudigal	Kalyandurg	40
Available	Available	Available	N.A.	Padamatyaleru	Atmakur	41
Available	Available	Available	Available	Atmakur	Atmakur	42
Available	Available	Available	N.A.	Goridindla	Atmakur	43
Available	Available	Available	N.A.	Ipperu	Kudair	44
Available	Available	Available	Available	Kudair	Kudair	45
Available	Available	Available	Available	Kalluru Agraharam	Garladinne	46
Available	Available	Available	N.A.	Marthadu	Garladinne	47
Available	Available	Available	Available	Garladinne	Garladinne	48
Available	Available	Available	Available	Putlur	Putlur	49
Available	Available	Available	Available	Yellanur	Yellanur	50
Available	Available	Available	N.A.	Chamaluru	Narpala	51
Available	N.A.	Available	Available	Narpala	Narpala	52
Available	Available	Available	Available	Gugudu	Narpala	53
Available	Available	Available	N.A.	Podaralla	Bukkaraya Samudram	54
N.A.	Available	Available	N.A.	Chennampalle	Bukkaraya Samudram	55
Available	Available	Available	Available	Bukkarayasamudram	Bukkaraya Samudram	56
N.A.	Available	Available	N.A.	Kondakinda Agraharam	Bukkaraya Samudram	57
Available	Available	Available	N.A.	Rachanapalle	Anantapur	58
Available	Available	Available	N.A.	Itikalapalle	Anantapur	59
Available	Available	Available	N.A.	Kandakur	Anantapur	60
Available	Available	Available	Available	Chiyvedu	Anantapur	61
Available	Available	Available	Available	Raptadu (Part)	Raptadu	62

APPENDIX II- VILLAGE DIRECTORY
VILLAGES WITH 5000 AND ABOVE POPULATION WHICH
DO NOT HAVE ONE OR MORE AMENITIES AVAILABLE

Sl. No.	Name of Mandal Parishad	Name of village	Location code number	Population	Amenities not available (indicate N.A. where amenity not available)		
					Senior secondary school	College	Primary health sub centre
1	2	3	4	5	6	7	8
63	Raptadu	Maroor	595110	6290	N.A.	N.A.	Available
64	Settur	Yatakal	595113	6597	N.A.	N.A.	Available
65	Settur	Mulakaledu	595117	13518	N.A.	N.A.	Available
66	Settur	Khairevu	595119	6596	N.A.	N.A.	Available
67	Kundurpi	Basapuram	595121	5555	N.A.	N.A.	Available
68	Kundurpi	Yenumaladoddi	595124	6190	N.A.	N.A.	Available
69	Kundurpi	Bestharapalle	595126	6681	N.A.	N.A.	Available
70	Kundurpi	Kundurpi	595127	11516	Available	N.A.	Available
71	Kundurpi	Malayanur	595128	6822	N.A.	N.A.	Available
72	Kambadur	Mulakanur	595131	5622	N.A.	N.A.	Available
73	Kambadur	Thimmapuram	595132	5833	N.A.	N.A.	Available
74	Kambadur	Kambadur	595133	15441	Available	N.A.	Available
75	Kambadur	Pallur	595134	5877	N.A.	N.A.	Available
76	Kanaganapalle	Maddalacheruvu	595145	6426	N.A.	N.A.	Available
77	Kanaganapalle	Kanaganapalle	595150	6965	N.A.	N.A.	Available
78	Dharmavaram	Gotlur	595154	8876	N.A.	N.A.	Available
79	Dharmavaram	Ravulacheruvu	595157	5404	N.A.	N.A.	Available
80	Dharmavaram	Kunuthuru (R)	595158	11044	Available	N.A.	Available
81	Bathalapalle	Edula Mustur	595166	5009	N.A.	N.A.	Available
82	Bathalapalle	Bathalapalle	595169	12697	Available	N.A.	Available
83	Tadimarri	Tadimarri	595184	5738	Available	N.A.	Available
84	Mudigubba	Dorigallu	595201	5856	N.A.	N.A.	Available
85	Talupula	Talupula	595219	11213	Available	N.A.	Available
86	Talupula	Peddannavaripalle	595224	7154	N.A.	N.A.	Available
87	Nambulipulikunta	Nambulipulikunta	595229	5464	N.A.	N.A.	Available
88	Gandlapenta	Gandlapenta	595242	9611	Available	N.A.	Available
89	Kadiri	Patnam	595251	5009	N.A.	N.A.	Available
90	Kadiri	Kadiri (R)	595259	8667	Available	N.A.	Available
91	Nallamada	Reddipalle	595269	8749	N.A.	N.A.	N.A.
92	Nallamada	Nallamada	595271	10944	Available	N.A.	Available
93	Bukkapatnam	Pamudurthi	595279	5813	N.A.	N.A.	Available

APPENDIX II- VILLAGE DIRECTORY
VILLAGES WITH 5000 AND ABOVE POPULATION WHICH
DO NOT HAVE ONE OR MORE AMENITIES AVAILABLE

Amenities not available (indicate N.A. where amenity not available)				Name of village	Name of Mandal Parishad	Sl. No.
Tap drinking water	Bus facility	Approach by pucca road	Banks			
9	10	11	12	3	2	1
Available	Available	Available	N.A.	Maroor	Raptadu	63
Available	Available	Available	N.A.	Yatakal	Settur	64
Available	Available	Available	Available	Mulakaedu	Settur	65
Available	Available	Available	N.A.	Khairevu	Settur	66
Available	Available	Available	N.A.	Basapuram	Kundurpi	67
Available	Available	Available	N.A.	Yenumaladoddi	Kundurpi	68
N.A.	Available	Available	N.A.	Bestharapalle	Kundurpi	69
Available	Available	Available	Available	Kundurpi	Kundurpi	70
Available	Available	Available	N.A.	Malayanur	Kundurpi	71
Available	Available	Available	N.A.	Mulakanur	Kambadur	72
Available	Available	Available	Available	Thimmapuram	Kambadur	73
Available	Available	Available	Available	Kambadur	Kambadur	74
N.A.	Available	Available	N.A.	Pallur	Kambadur	75
Available	Available	Available	N.A.	Maddalacheruvu	Kanaganapalle	76
Available	Available	Available	Available	Kanaganapalle	Kanaganapalle	77
Available	Available	Available	N.A.	Gotlur	Dharmavaram	78
Available	Available	Available	N.A.	Ravulacheruvu	Dharmavaram	79
Available	Available	Available	N.A.	Kunuthuru (R)	Dharmavaram	80
Available	N.A.	Available	N.A.	Edula Mustur	Bathalapalle	81
Available	Available	Available	Available	Bathalapalle	Bathalapalle	82
Available	Available	Available	Available	Tadimarri	Tadimarri	83
Available	Available	Available	N.A.	Dorigallu	Mudigubba	84
Available	Available	Available	Available	Talupula	Talupula	85
Available	Available	Available	N.A.	Peddannavaripalle	Talupula	86
Available	Available	Available	Available	Nambulipulikunta	Nambulipulikunta	87
Available	Available	Available	Available	Gandlapenta	Gandlapenta	88
Available	Available	Available	Available	Patnam	Kadiri	89
Available	Available	Available	N.A.	Kadiri (R)	Kadiri	90
Available	Available	Available	Available	Reddipalle	Nallamada	91
Available	Available	Available	Available	Nallamada	Nallamada	92
Available	Available	Available	Available	Pamudurthi	Bukkapatnam	93

APPENDIX II- VILLAGE DIRECTORY
VILLAGES WITH 5000 AND ABOVE POPULATION WHICH
DO NOT HAVE ONE OR MORE AMENITIES AVAILABLE

Sl. No.	Name of Mandal Parishad	Name of village	Location code number	Population	Amenities not available (indicate N.A. where amenity not available)		
					Senior secondary school	College	Primary health sub centre
1	2	3	4	5	6	7	8
94	Kothacheruvu	Talamarla	595295	5210	N.A.	N.A.	Available
95	Chennekothapalle	Nyamaddala	595309	5676	N.A.	N.A.	Available
96	Chennekothapalle	Chennekothapalle	595310	7387	Available	N.A.	Available
97	Chennekothapalle	Medapuram	595313	6641	N.A.	N.A.	Available
98	Chennekothapalle	Kanumukkala	595315	6257	N.A.	N.A.	Available
99	Ramagiri	Perur	595319	7234	N.A.	N.A.	Available
100	Ramagiri	Nasanakota	595323	6482	N.A.	N.A.	Available
101	Roddam	Roddam	595339	10164	Available	N.A.	Available
102	Madakasira	Amidalagondi	595350	5900	N.A.	N.A.	Available
103	Madakasira	Melavoi	595358	10715	N.A.	N.A.	Available
104	Madakasira	Govindapuram	595359	5342	N.A.	N.A.	Available
105	Madakasira	Haresamudram	595363	5145	N.A.	N.A.	Available
106	Amarapuram	Valasa	595370	7156	N.A.	N.A.	Available
107	Amarapuram	Thammadehalli	595371	6671	N.A.	N.A.	Available
108	Amarapuram	Amarapuram	595372	11950	Available	N.A.	N.A.
109	Amarapuram	Halukuru	595373	6988	N.A.	N.A.	Available
110	Amarapuram	Hemavathi	595375	8910	N.A.	N.A.	Available
111	Amarapuram	Basavanahalli	595378	6219	N.A.	N.A.	Available
112	Gudibanda	Rallahalli	595381	7081	N.A.	N.A.	Available
113	Gudibanda	Gudibanda	595384	9561	Available	N.A.	Available
114	Gudibanda	Morubagal	595386	7806	N.A.	N.A.	Available
115	Gudibanda	Mandalahalli	595389	5421	N.A.	N.A.	Available
116	Rolla	Bommagundanahalli	595393	7727	Available	N.A.	Available
117	Rolla	Rolla	595394	11020	Available	N.A.	Available
118	Rolla	Ratnagiri	595396	8507	N.A.	N.A.	Available
119	Agali	Inagalore	595400	6001	N.A.	N.A.	Available
120	Agali	Kodihalli	595407	6461	N.A.	N.A.	Available
121	Parigi	Kodigenahalli	595418	12664	Available	N.A.	Available
122	Parigi	Parigi	595419	12614	N.A.	N.A.	Available
123	Parigi	Moda	595423	8751	N.A.	N.A.	Available
124	Penukonda	Gutturu	595425	5694	N.A.	N.A.	Available
125	Puttaparthi	Pedapalle	595445	6584	N.A.	N.A.	Available
126	Puttaparthi	Vengalammacheruvu	595449	5660	N.A.	N.A.	Available

APPENDIX II- VILLAGE DIRECTORY
VILLAGES WITH 5000 AND ABOVE POPULATION WHICH
DO NOT HAVE ONE OR MORE AMENITIES AVAILABLE

Amenities not available (indicate N.A. where amenity not available)				Name of village	Name of Mandal Parishad	Sl. No.
Tap drinking water	Bus facility	Approach by pucca road	Banks			
9	10	11	12	3	2	1
Available	N.A.	Available	N.A.	Talararla	Kothacheruvu	94
Available	Available	Available	N.A.	Nyamaddala	Chennekothapalle	95
Available	Available	Available	Available	Chennekothapalle	Chennekothapalle	96
Available	Available	Available	Available	Medapuram	Chennekothapalle	97
Available	Available	Available	Available	Kanumukkala	Chennekothapalle	98
Available	Available	Available	Available	Perur	Ramagiri	99
Available	Available	Available	N.A.	Nasanakota	Ramagiri	100
Available	Available	Available	Available	Roddam	Roddam	101
Available	Available	Available	N.A.	Amidalagondi	Madakasira	102
Available	Available	Available	N.A.	Melavoi	Madakasira	103
Available	Available	Available	Available	Govindapuram	Madakasira	104
Available	Available	Available	N.A.	Haresamudram	Madakasira	105
Available	Available	Available	N.A.	Valasa	Amarapuram	106
Available	Available	Available	N.A.	Thammadehalli	Amarapuram	107
Available	Available	Available	Available	Amarapuram	Amarapuram	108
Available	Available	Available	N.A.	Halukuru	Amarapuram	109
Available	Available	Available	Available	Hemavathi	Amarapuram	110
Available	Available	Available	N.A.	Basavanahalli	Amarapuram	111
Available	Available	Available	N.A.	Rallahalli	Gudibanda	112
Available	Available	Available	Available	Gudibanda	Gudibanda	113
Available	Available	Available	N.A.	Morubagal	Gudibanda	114
Available	Available	Available	N.A.	Mandalahalli	Gudibanda	115
Available	Available	Available	N.A.	Bommagundanahalli	Rolla	116
Available	Available	Available	Available	Rolla	Rolla	117
Available	Available	Available	N.A.	Ratnagiri	Rolla	118
Available	Available	Available	N.A.	Inagalore	Agali	119
Available	N.A.	Available	N.A.	Kodihalli	Agali	120
Available	Available	Available	Available	Kodigenahalli	Parigi	121
Available	Available	Available	Available	Parigi	Parigi	122
Available	Available	Available	N.A.	Moda	Parigi	123
Available	Available	Available	Available	Gutturu	Penukonda	124
Available	Available	Available	Available	Pedapalle	Puttaparthi	125
Available	Available	Available	N.A.	Vengalammacheruvu	Puttaparthi	126

APPENDIX II- VILLAGE DIRECTORY
VILLAGES WITH 5000 AND ABOVE POPULATION WHICH
DO NOT HAVE ONE OR MORE AMENITIES AVAILABLE

Sl. No.	Name of Mandal Parishad	Name of village	Location code number	Population	Amenities not available (indicate N.A. where amenity not available)		
					Senior secondary school	College	Primary health sub centre
1	2	3	4	5	6	7	8
127	Obuladevaracheruvu	Kondakamarla	595453	9118	N.A.	N.A.	Available
128	Obuladevaracheruvu	Inagalur	595456	5715	N.A.	N.A.	Available
129	Obuladevaracheruvu	Allapalle	595459	5634	N.A.	N.A.	Available
130	Obuladevaracheruvu	Obuladevaracheruvu	595462	6639	Available	N.A.	Available
131	Nallacheruvu	Nallacheruvu	595475	8023	N.A.	N.A.	Available
132	Tanakal	Tanakal	595480	11908	Available	N.A.	Available
133	Tanakal	Kokkanti	595482	5531	N.A.	N.A.	Available
134	Tanakal	Tavalam	595488	7058	N.A.	N.A.	Available
135	Amadagur	Thummala	595502	5771	N.A.	N.A.	Available
136	Amadagur	Amadagur	595503	6818	Available	N.A.	Available
137	Gorantla	Mandalapalle	595514	7207	N.A.	N.A.	Available
138	Gorantla	Vanavolu	595517	6872	N.A.	N.A.	Available
139	Gorantla	Budili	595528	9015	N.A.	N.A.	Available
140	Gorantla	Gowrivaripalle	595533	8387	N.A.	N.A.	Available
141	Hindupur	Maluguru	595555	5942	Available	Available	Available
142	Hindupur	Chalivendala	595556	5231	N.A.	N.A.	Available
143	Hindupur	Sreekanthapuram (R)	595557	5232	N.A.	N.A.	Available
144	Hindupur	Kirikera	595560	11184	Available	N.A.	Available
145	Hindupur	Chowlur	595565	6038	N.A.	N.A.	Available
146	Lepakshi	Lepakshi	595570	10042	Available	N.A.	Available
147	Chilamathur	Chilamathur	595582	15449	Available	N.A.	Available
148	Chilamathur	Kodur	595583	8813	N.A.	N.A.	Available

APPENDIX II- VILLAGE DIRECTORY
VILLAGES WITH 5000 AND ABOVE POPULATION WHICH
DO NOT HAVE ONE OR MORE AMENITIES AVAILABLE

Amenities not available (indicate N.A. where amenity not available)				Name of village	Name of Mandal Parishad	Sl. No.
Tap drinking water	Bus facility	Approach by pucca road	Banks			
9	10	11	12	3	2	1
Available	Available	Available	Available	Kondakamarla	Obuladevaracheruvu	127
Available	Available	Available	N.A.	Inagalur	Obuladevaracheruvu	128
Available	Available	Available	Available	Allapalle	Obuladevaracheruvu	129
Available	Available	Available	Available	Obuladevaracheruvu	Obuladevaracheruvu	130
Available	Available	Available	Available	Nallacheruvu	Nallacheruvu	131
Available	Available	Available	Available	Tanakal	Tanakal	132
Available	Available	Available	N.A.	Kokkanti	Tanakal	133
Available	Available	Available	Available	Tavalam	Tanakal	134
Available	Available	Available	N.A.	Thummala	Amadagur	135
Available	Available	Available	Available	Amadagur	Amadagur	136
Available	Available	Available	N.A.	Mandalapalle	Gorantla	137
Available	Available	Available	N.A.	Vanavolu	Gorantla	138
Available	Available	Available	Available	Budili	Gorantla	139
Available	Available	Available	Available	Gowrivariapalle	Gorantla	140
Available	Available	Available	N.A.	Maluguru	Hindupur	141
Available	Available	Available	N.A.	Chalivendala	Hindupur	142
Available	Available	Available	Available	Sreekanthapuram (R)	Hindupur	143
Available	Available	Available	Available	Kirikera	Hindupur	144
Available	Available	Available	N.A.	Chowlur	Hindupur	145
Available	Available	Available	Available	Lepakshi	Lepakshi	146
Available	Available	Available	Available	Chilamathur	Chilamathur	147
Available	Available	Available	N.A.	Kodur	Chilamathur	148

APPENDIX III - VILLAGE DIRECTORY

LAND UTILISATION DATA IN RESPECT OF CENSUS TOWNS (IN HECTARES)

Sl. No	Name of Census Towns and Mandal Parishad within Bracket	Total Area	Forests	Area under Non-agricultural Uses	Barren and Un-cultivable land	Permanent Pastures and Other Grazing Lands	Land Under Miscellaneous Tree Crops etc.	Culturable Waste Land	Fallow Lands other than Current Fallows	Current Fallows	Net Area Sown	Total Irrigated Land Area	Total Un-irrigated Land Area
1	2	3	4	5	6	7	8	9	10	11	12	13	14
1	Gooty (Gooty)	2217.00	2.00	100.00				128.00				542.00	1445.00
2	Uravakonda (Uravakonda)	3028.00	—	237.84				139.00				—	2650.84
3	Kalyandurg (Kalyandurg)	1165.00	607.00	159.44				—				202.34	196.22
4	Narayanapuram (Anantapur)	987.00	NA	NA				NA				NA	NA
5	Papampeta (Anantapur)	378.00	—	184.47				11.53				—	182.00
6	Anantapur (Anantapur)	2129.00	NA	NA				NA				NA	NA
7	Kakkalapalle (Anantapur)	1601.00	—	836.10				47.00				38.90	679.00
8	Yenumalapalle (Puttaparthi)	1257.00	433.90	304.00				8.90				132.70	377.40
9	Somandepalle (Somandepalle)	3034.00	930.00	765.70				130.30				128.30	1079.70

APPENDIX IV- VILLAGE DIRECTORY

MANDAL PARISHAD WISE LIST OF INHABITED VILLAGES
WHERE NO AMENITY OTHER THAN DRINKING WATER FACILITY IS AVAILABLE

Sl. No.	Name of Mandal Parishad	Location Code Number	Name of the Village
1	2	3	4
1	D.Hirehal	-	Nil
2	Rayadurg	-	Nil
3	Kanekal	-	Nil
4	Bommanahal	-	Nil
5	Vidapanakal	-	Nil
6	Guntakal	-	Nil
7	Gooty	-	Nil
8	Peddavadugur	-	Nil
9	Yadiki	-	Nil
10	Tadpatri	-	Nil
11	Peddapappur	-	Nil
12	Pamidi	-	Nil
13	Vajrakarur	-	Nil
14	Uravakonda	-	Nil
15	Beluguppa	-	Nil
16	Gummagatta	-	Nil
17	Brahmasamudram	-	Nil
18	Kalyandurg	-	Nil
19	Atmakur	-	Nil
20	Kudair	-	Nil
21	Garladinne	-	Nil
22	Singanamala	-	Nil
23	Putlur	-	Nil
24	Yellanur	-	Nil
25	Narpala	-	Nil
26	Bukkaraya Samudram	-	Nil
27	Anantapur	-	Nil
28	Raptadu	-	Nil
29	Settur	-	Nil
30	Kundurpi	-	Nil
31	Kambadur	-	Nil
32	Kanaganapalle	-	Nil
33	Dharmavaram	-	Nil
34	Bathalapalle	-	Nil
35	Tadimarri	-	Nil

APPENDIX IV- VILLAGE DIRECTORY

MANDAL PARISHAD WISE LIST OF INHABITED VILLAGES
WHERE NO AMENITY OTHER THAN DRINKING WATER FACILITY IS AVAILABLE

Sl. No.	Name of Mandal Parishad	Location Code Number	Name of the Village
1	2	3	4
36	Mudigubba	-	Nil
37	Talupula	-	Nil
38	Nambulipulikunta	-	Nil
39	Gandlapenta	-	Nil
40	Kadiri	-	Nil
41	Nallamada	-	Nil
42	Bukkapatnam	-	Nil
43	Kothacheruvu	-	Nil
44	Chennekothapalle	-	Nil
45	Ramagiri	-	Nil
46	Roddam	-	Nil
47	Madakasira	-	Nil
48	Amarapuram	-	Nil
49	Gudibanda	-	Nil
50	Rolla	-	Nil
51	Agali	-	Nil
52	Parigi	-	Nil
53	Penukonda	-	Nil
54	Puttaparthi	-	Nil
55	Obuladevaracheruvu	-	Nil
56	Nallacheruvu	-	Nil
57	Tanakal	-	Nil
58	Amadagur	-	Nil
59	Gorantla	-	Nil
60	Somandepalle	-	Nil
61	Hindupur	-	Nil
62	Lepakshi	-	Nil
63	Chilamathur	-	Nil

APPENDIX V- VILLAGE DIRECTORY

SUMMARY SHOWING NUMBER OF VILLAGES NOT HAVING SCHEDULED CASTES POPULATION

Sl. No.	Name of Mandal Parishad	Total villages	Uninhabited villages	Inhabited villages	Number of inhabited villages having no Scheduled Castes population
1	2	3	4	5	6
1	D.Hirehal	18	1	17	2
2	Rayadurg	14	0	14	0
3	Kanekal	17	0	17	0
4	Bommanahal	16	0	16	0
5	Vidapanakal	14	0	14	0
6	Guntakal	18	0	18	0
7	Gooty	22	0	22	0
8	Peddavadugur	24	0	24	1
9	Yadiki	14	0	14	2
10	Tadpatri	27	0	27	3
11	Peddapappur	17	0	17	1
12	Pamidi	22	0	22	4
13	Vajrakarur	16	0	16	0
14	Uravakonda	21	0	21	1
15	Beluguppa	14	0	14	0
16	Gummagatta	11	0	11	0
17	Brahmasamudram	13	0	13	1
18	Kalyandurg	15	0	15	0
19	Atmakur	8	0	8	0
20	Kudair	13	0	13	0
21	Garladinne	18	0	18	2
22	Singanamala	22	3	19	1
23	Putlur	17	0	17	2
24	Yellanur	19	0	19	2
25	Narpala	12	0	12	0
26	Bukkaraya Samudram	14	0	14	0
27	Anantapur	16	0	16	1
28	Raptadu	11	0	11	1
29	Settur	10	1	9	0
30	Kundurpi	10	0	10	0
31	Kambadur	12	0	12	0
32	Kanaganapalle	10	0	10	0
33	Dharmavaram	13	1	12	1

APPENDIX V- VILLAGE DIRECTORY

SUMMARY SHOWING NUMBER OF VILLAGES NOT HAVING SCHEDULED CASTES POPULATION

Sl. No.	Name of Mandal Parishad	Total villages	Uninhabited villages	Inhabited villages	Number of inhabited villages having no Scheduled Castes population
1	2	3	4	5	6
34	Bathalapalle	11	0	11	1
35	Tadimarri	11	0	11	1
36	Mudigubba	27	1	26	3
37	Talupula	11	0	11	0
38	Nambulipulikunta	12	0	12	0
39	Gandlapenta	13	1	12	0
40	Kadiri	16	0	16	2
41	Nallamada	10	0	10	0
42	Bukkapatnam	8	0	8	0
43	Kothacheruvu	23	2	21	4
44	Chennekothapalle	11	0	11	0
45	Ramagiri	10	0	10	0
46	Roddam	21	1	20	1
47	Madakasira	20	1	19	3
48	Amarapuram	9	1	8	0
49	Gudibanda	13	0	13	1
50	Rolla	7	0	7	1
51	Agali	9	1	8	0
52	Parigi	16	0	16	2
53	Penukonda	17	1	16	2
54	Puttaparthi	11	0	11	0
55	Obuladevaracheruvu	14	0	14	2
56	Nallacheruvu	11	0	11	0
57	Tanakal	20	2	18	2
58	Amadagur	15	2	13	3
59	Gorantla	21	3	18	3
60	Somandepalle	19	0	19	1
61	Hindupur	14	0	14	1
62	Lepakshi	10	0	10	0
63	Chilamathur	21	6	15	1
Total		949	28	921	59

APPENDIX VI - VILLAGE DIRECTORY

SUMMARY SHOWING NUMBER OF VILLAGES NOT HAVING SCHEDULED TRIBES POPULATION

Sl. No.	Name of Mandal Parishad	Total villages	Uninhabited villages	Inhabited villages	Number of inhabited villages having no Scheduled Tribes population
1	2	3	4	5	6
1	D.Hirehal	18	1	17	8
2	Rayadurg	14	0	14	5
3	Kanekal	17	0	17	7
4	Bommanahal	16	0	16	5
5	Vidapanakal	14	0	14	4
6	Guntakal	18	0	18	5
7	Gooty	22	0	22	7
8	Peddavadugur	24	0	24	12
9	Yadiki	14	0	14	7
10	Tadpatri	27	0	27	16
11	Peddapappur	17	0	17	10
12	Pamidi	22	0	22	9
13	Vajrakarur	16	0	16	5
14	Uravakonda	21	0	21	11
15	Beluguppa	14	0	14	4
16	Gummagatta	11	0	11	2
17	Brahmasamudram	13	0	13	3
18	Kalyandurg	15	0	15	5
19	Atmakur	8	0	8	1
20	Kudair	13	0	13	0
21	Garladinne	18	0	18	3
22	Singanamala	22	3	19	4
23	Putlur	17	0	17	12
24	Yellanur	19	0	19	11
25	Narpala	12	0	12	3
26	Bukkaraya Samudram	14	0	14	1
27	Anantapur	16	0	16	3
28	Raptadu	11	0	11	3
29	Settur	10	1	9	3
30	Kundurpi	10	0	10	1
31	Kambadur	12	0	12	0
32	Kanaganapalle	10	0	10	0
33	Dharmavaram	13	1	12	1
34	Bathalapalle	11	0	11	2

APPENDIX VI - VILLAGE DIRECTORY

SUMMARY SHOWING NUMBER OF VILLAGES NOT HAVING SCHEDULED TRIBES POPULATION

Sl. No.	Name of Mandal Parishad	Total villages	Uninhabited villages	Inhabited villages	Number of inhabited villages having no Scheduled Tribes population
1	2	3	4	5	6
35	Tadimarri	11	0	11	2
36	Mudigubba	27	1	26	10
37	Talupula	11	0	11	2
38	Nambulipulikunta	12	0	12	1
39	Gandlapenta	13	1	12	2
40	Kadiri	16	0	16	2
41	Nallamada	10	0	10	1
42	Bukkapatnam	8	0	8	0
43	Kothacheruvu	23	2	21	10
44	Chennekothapalle	11	0	11	1
45	Ramagiri	10	0	10	3
46	Roddam	21	1	20	8
47	Madakasira	20	1	19	4
48	Amarapuram	9	1	8	0
49	Gudibanda	13	0	13	5
50	Rolla	7	0	7	2
51	Agali	9	1	8	0
52	Parigi	16	0	16	6
53	Penukonda	17	1	16	5
54	Puttaparthi	11	0	11	1
55	Obuladevaracheruvu	14	0	14	2
56	Nallacheruvu	11	0	11	3
57	Tanakal	20	2	18	3
58	Amadagur	15	2	13	4
59	Gorantla	21	3	18	6
60	Somandepalle	19	0	19	7
61	Hindupur	14	0	14	4
62	Lepakshi	10	0	10	2
63	Chilamathur	21	6	15	6
Total		949	28	921	275

APPENDIX VIIA - VILLAGE DIRECTORY

LIST OF VILLAGES ACCORDING TO THE PROPORTION OF THE SCHEDULED CASTES TO THE TOTAL POPULATION BY RANGES.

Range of Scheduled Castes population	Location code number	Name of village	Range of Scheduled Castes population	Location code number	Name of village
(Percentages)			(Percentages)		
1	2	3	1	2	3
Mandal Parishad : D.Hirehal(0971)			11 - 20	594688	Kalekurthi
Nil	594646	Lakshmipuram	11 - 20	594689	Hanakanahal
Nil	594647	Madenahalli	21 - 30	594681	Bidurukontham
Less than 5	594642	H.Siddapuram	21 - 30	594686	Sollapuram
Less than 5	594654	Kudulur	21 - 30	594687	Malyam
5 - 10	594644	D.Hirehal	31 - 40	594683	Garudachedu
11 - 20	594641	Malapanagudi	41 - 50	594682	Meenahalli
11 - 20	594648	Lingamanahalli	Mandal Parishad : Bommanahal(0974)		
11 - 20	594651	Pulakurthi	Less than 5	594693	Kuruvalli
11 - 20	594652	Nagalapuram	5 - 10	594690	Nemakallu
11 - 20	594657	Hulikal	5 - 10	594695	Haresamudram
21 - 30	594643	Obulapuram	5 - 10	594697	Kalludevanahalli
21 - 30	594650	Hirdehal	5 - 10	594705	D.Honnur
21 - 30	594653	Somalapuram	11 - 20	594692	Bommanahal
21 - 30	594655	Dodagatta	11 - 20	594694	Siddarampuram
21 - 30	594656	Kadalur	11 - 20	594696	Bollanaguddam
21 - 30	594658	Muradi	11 - 20	594698	Bandur
31 - 40	594649	Jajarakal	11 - 20	594699	Uddehal
Mandal Parishad : Rayadurg(0972)			11 - 20	594700	Kolaganahalli
Less than 5	594664	D.Kondapuram	11 - 20	594701	Elanji
5 - 10	594665	Vadrahonnur	11 - 20	594702	Sreedharaghattu
11 - 20	594659	Mechiri	11 - 20	594704	Govindawada
11 - 20	594660	Mallapuram	21 - 30	594691	Untakal
11 - 20	594661	Chadam	21 - 30	594703	Singanahalli
11 - 20	594662	Bondankal	Mandal Parishad : Vidapanakal(0975)		
11 - 20	594668	Baginayakana Halli	Less than 5	594719	Undabanda
11 - 20	594669	Avuladatla	5 - 10	594706	Donekal
11 - 20	594670	Nagireddipalle	5 - 10	594717	Palthur
11 - 20	594671	Veparalla	11 - 20	594707	Kadadarabenchi
21 - 30	594663	Gramadatla	11 - 20	594708	Gadecal
21 - 30	594666	Kontanapalli	11 - 20	594709	Hanchanahal
21 - 30	594672	Junjurampalle	11 - 20	594712	Velpumadugu
31 - 40	594667	Udegolam	11 - 20	594713	Vidapanakal
Mandal Parishad : Kanekal(0973)			11 - 20	594716	Havaligi
5 - 10	594676	Bennikal	11 - 20	594718	Cheekalaguriki
5 - 10	594678	Kanekal	21 - 30	594710	Poliki
11 - 20	594673	Ganigera	21 - 30	594711	N.Thimmapuram
11 - 20	594674	Yerragunta	21 - 30	594714	Malapuram
11 - 20	594675	Hulikera	21 - 30	594715	Karakamukkala
11 - 20	594677	Ratchumarri	Mandal Parishad : Guntakal(0976)		
11 - 20	594679	Udegolam	Less than 5	594721	Sangala
11 - 20	594680	Brahmasamudram	Less than 5	594730	Nakkanadoddi
11 - 20	594684	Thumbiganur	5 - 10	594724	Ameenpalle
11 - 20	594685	N.Hanumapuram	5 - 10	594725	Konganapalle

APPENDIX VIIA - VILLAGE DIRECTORY

LIST OF VILLAGES ACCORDING TO THE PROPORTION OF THE SCHEDULED CASTES TO THE TOTAL POPULATION BY RANGES.

Range of Scheduled Castes population	Location code number	Name of village	Range of Scheduled Castes population	Location code number	Name of village
(Percentages)			(Percentages)		
1	2	3	1	2	3
5 - 10	594727	Obulapuram	11 - 20	594761	Gooty Ananta Puram
5 - 10	594729	Patha Kothachervu	11 - 20	594765	Kristipadu
5 - 10	594731	Thimmapuram	11 - 20	594766	Muppalagutti
5 - 10	594735	Dancherla	11 - 20	594767	Mallenipalle
5 - 10	594736	Nagasamudram	11 - 20	594771	Medimakulapalle
11 - 20	594720	Kasapuram	11 - 20	594773	Konapuram
11 - 20	594722	Dosaludiki	11 - 20	594776	Chinnavadugur
11 - 20	594723	Gundala	11 - 20	594777	Penakalapadu
11 - 20	594728	Yerrathimmarayachervu	11 - 20	594779	Nagalapuram
11 - 20	594733	Donimukkala	11 - 20	594783	Chitrachedu
11 - 20	594734	Nelagonda	21 - 30	594763	G. Venkatampalle
21 - 30	594726	Sankarabanda	21 - 30	594770	Peddavadugur
21 - 30	594732	Guntakal (R)	21 - 30	594772	Ravuludiki
21 - 30	594737	Ayyavaripalle	21 - 30	594781	Chitturu
Mandal Parishad : Gooty(0977)			21 - 30	594782	Kandlaguduru
Less than 5	594746	Marnepalle	41 - 50	594769	Miduthuru
Less than 5	594749	Eswarapalle	41 - 50	594778	Konduru
Less than 5	594751	Erragudi	51 - 75	594762	Virupapuram
Less than 5	594752	Aniganidoddi	Mandal Parishad : Yadiki(0979)		
5 - 10	594739	Utakallu	Nil	594790	Thimmapuram
5 - 10	594743	Basinepalle	Nil	594793	Obulapuram
11 - 20	594738	Bethapalle	Less than 5	594795	Kundanakota
11 - 20	594741	Karadikonda	Less than 5	594796	Gudipadu
11 - 20	594744	Kojjepalle	5 - 10	594786	Rayalacheruvu
11 - 20	594747	Peddoddi	11 - 20	594785	Chandana
11 - 20	594748	Brahmanapalle	11 - 20	594789	Puppala
11 - 20	594756	Kothapeta	11 - 20	594792	Yadiki
11 - 20	594757	Engilibanda	11 - 20	594797	Kamalapadu
11 - 20	594758	Thondapadu	11 - 20	594798	Nittoor
11 - 20	594759	Jakkalacheruvu	21 - 30	594787	Tutrallapalle
21 - 30	594740	Ubicherla	21 - 30	594788	Nagarur
21 - 30	594742	Dharmapuram	21 - 30	594791	Vemulapadu
21 - 30	594753	Abbedoddi	21 - 30	594794	Konuppalapadu
31 - 40	594750	Mamadur	Mandal Parishad : Tadpatri(0980)		
31 - 40	594754	Turakapalle	Nil	594812	Seethampuram
31 - 40	594755	Gooty (Rural)	Nil	594813	Komali
41 - 50	594745	Rajapuram	Nil	594819	Challavaripalle
Mandal Parishad : Peddavadugur(0978)			Less than 5	594809	Puliproddatur
Nil	594775	Teliki	Less than 5	594820	Jambulapadu
Less than 5	594784	Molakathalla	5 - 10	594800	Venkatampalle
5 - 10	594764	Appcherla	5 - 10	594814	Peddapolamada
5 - 10	594768	Avulampalle	5 - 10	594818	Tadpatri (R)
5 - 10	594774	Chintacheruvu	11 - 20	594799	Brahmanapalle
5 - 10	594780	Dimmagudi	11 - 20	594802	Talaricheruvu

APPENDIX VIIA - VILLAGE DIRECTORY

LIST OF VILLAGES ACCORDING TO THE PROPORTION OF THE SCHEDULED CASTES TO THE TOTAL POPULATION BY RANGES.

Range of Scheduled Castes population	Location code number	Name of village	Range of Scheduled Castes population	Location code number	Name of village
(Percentages)			(Percentages)		
1	2	3	1	2	3
11 - 20	594803	Uruchinthala	11 - 20	594845	Devarapalle
11 - 20	594804	Velamakur	11 - 20	594846	Gulimikondla @ G.Kottala
11 - 20	594806	Sajjaladinne	11 - 20	594852	Thamballapalle
11 - 20	594811	Igudur	11 - 20	594857	Eddulapalle
11 - 20	594817	Diguvapalle	11 - 20	594859	Palyam
11 - 20	594823	Bodaipalle	11 - 20	594860	Katrimala
11 - 20	594824	Vanganur	11 - 20	594861	Appajipeta
21 - 30	594801	Bhogasamudram	11 - 20	594864	Pamidi
21 - 30	594805	Alur	21 - 30	594844	Khadarpeta
21 - 30	594807	Kaverisamudram	21 - 30	594853	Neelur
21 - 30	594810	Gangadevipalle	21 - 30	594862	Kandlapalle
21 - 30	594815	Chinnapolamada	21 - 30	594863	Vankarajukalva
21 - 30	594816	Nandalapadu (R)	31 - 40	594850	Gajarampalle
21 - 30	594821	Husenapuram	41 - 50	594848	Edurur
21 - 30	594825	Bondaladinne	Mandal Parishad : Vajrarakur(0983)		
31 - 40	594808	Chukkalur	5 - 10	594867	Kamalapadu
31 - 40	594822	Veerapuram	5 - 10	594877	Thatrakal
Mandal Parishad : Peddapappur(0981)			5 - 10	594879	Venkatampalle
Nil	594835	Jodidharmapuram	5 - 10	594880	Jarutla Rampuram
Less than 5	594837	Dharmapuram	11 - 20	594865	Konakondla
11 - 20	594826	Devanuppalapadu	11 - 20	594866	Gulapalem
11 - 20	594827	Chinnayakkaluru	11 - 20	594869	Ganjikunta
11 - 20	594828	Pedayakkaluru	11 - 20	594871	Gade Hothur
11 - 20	594829	Garladinne	11 - 20	594875	Patha Kadamalakunta
11 - 20	594830	Pasalur	11 - 20	594876	Ragulapadu
11 - 20	594831	Athiralladinne	11 - 20	594878	Pandikunta
11 - 20	594834	Narasapuram	21 - 30	594868	Vajrarakur
11 - 20	594838	Peddapappur	21 - 30	594872	Chabala
11 - 20	594839	Chagallu	21 - 30	594874	Pedda Chinnapyapili
11 - 20	594840	Tabjula	31 - 40	594870	Pottipadu
11 - 20	594841	Muchukota	31 - 40	594873	Chinna Hothur
21 - 30	594832	Pendekallu	Mandal Parishad : Uravakonda(0984)		
21 - 30	594833	Kummetha	Nil	594889	Pennahobilam
21 - 30	594842	Amalladinne	5 - 10	594884	Budagavi
31 - 40	594836	Jutur	5 - 10	594893	Mopidi
Mandal Parishad : Pamidi(0982)			11 - 20	594881	Nerimetla
Nil	594849	Ramarajupalle	11 - 20	594883	Renimakulapalle
Nil	594851	Pogarur	11 - 20	594885	Veligonda
Nil	594854	Kalapuram	11 - 20	594886	Lathavaram
Nil	594855	Nemallapalle	11 - 20	594887	Shaiksanipalle
Less than 5	594843	Anumpalle	11 - 20	594888	Racharla
Less than 5	594847	Akkajampalle	11 - 20	594894	Indravathi
Less than 5	594856	Sorakayalapeta	11 - 20	594895	Nimbagal
Less than 5	594858	Ramagiri	11 - 20	594896	Vyasapuram

APPENDIX VIIA - VILLAGE DIRECTORY

LIST OF VILLAGES ACCORDING TO THE PROPORTION OF THE SCHEDULED CASTES TO THE TOTAL POPULATION BY RANGES.

Range of Scheduled Castes population	Location code number	Name of village	Range of Scheduled Castes population	Location code number	Name of village
(Percentages)			(Percentages)		
1	2	3	1	2	3
11 - 20	594897	Amidala	11 - 20	594937	Kannepalle
11 - 20	594898	Raketla	11 - 20	594938	Theetakal
11 - 20	594899	Peddakowkuntla	11 - 20	594939	Pillalapalle
11 - 20	594900	Y.Rampuram	11 - 20	594940	Santhekondapuram
11 - 20	594901	Mylarampalle	21 - 30	594934	Brahmasamudram
21 - 30	594891	Chinna Musturu	31 - 40	594931	Eradikera
31 - 40	594882	Rayampalle	Mandal Parishad : Kalyandurg(0988)		
31 - 40	594890	Kondapuram	11 - 20	594941	Hulikal
41 - 50	594892	Pedda Musturu	11 - 20	594942	Chapiri
Mandal Parishad : Beluguppa(0985)			11 - 20	594944	Garudapuram
11 - 20	594903	Sreerangapuram	11 - 20	594945	Kurubarahalli
11 - 20	594905	Beluguppa	11 - 20	594947	Duradakunta
11 - 20	594907	Budigumma	11 - 20	594948	Palavoy
11 - 20	594908	Ankampalle	11 - 20	594949	Mudigal
11 - 20	594911	Narasapuram	11 - 20	594950	Golla
11 - 20	594914	Konampalle	11 - 20	594952	Varli
11 - 20	594915	Gangavaram	11 - 20	594953	Muddinayanapalle
21 - 30	594904	Narinjagundlapalle	11 - 20	594954	Manirevu
21 - 30	594906	Thagguparthy	11 - 20	594955	Thimmasamudram
21 - 30	594910	Avulenna	21 - 30	594943	Kalyandurg (Rural)
21 - 30	594912	Seerpi	21 - 30	594951	East Kodipalle
21 - 30	594913	Duddekunta	31 - 40	594946	Bedrahalli
21 - 30	594916	Kalvapalle	Mandal Parishad : Atmakur(0989)		
31 - 40	594909	Yerragudi	5 - 10	594961	Goridindla
Mandal Parishad : Gummagatta(0986)			11 - 20	594957	Padamatyaleru
11 - 20	594917	Galagala	11 - 20	594959	Madigubba
11 - 20	594918	Gollapalle	11 - 20	594960	Atmakur
11 - 20	594919	Veerapuram	11 - 20	594962	Sanapa
11 - 20	594920	Belodu	11 - 20	594964	Thopudurthi
11 - 20	594921	S.Hosahalli	21 - 30	594963	Brahmana Yaleru
11 - 20	594922	Bhupasamudram	31 - 40	594958	Talupuru
11 - 20	594924	Pulakunta	Mandal Parishad : Kudair(0990)		
11 - 20	594927	Gummagatta	5 - 10	594965	Udiripikonda
21 - 30	594923	Kalugodu	5 - 10	594966	Marutla
21 - 30	594925	Rangasamudram	5 - 10	594972	Mavinamardhanahalli
21 - 30	594926	Tallakera	11 - 20	594970	Korrakodu
Mandal Parishad : Brahmasamudram(0987)			11 - 20	594974	Kudair
Nil	594935	Yerrakondapuram	11 - 20	594975	Kamuru
5 - 10	594936	Bhairasamudram	11 - 20	594976	Gotukur
11 - 20	594928	Gundiganihalli	21 - 30	594968	Ipperu
11 - 20	594929	Bhyravanithippa	21 - 30	594969	Cholasamudram
11 - 20	594930	West Kodipalle	21 - 30	594971	Jayapuram
11 - 20	594932	Vepalaparthi	21 - 30	594973	Thimmapuram
11 - 20	594933	Chelimenahalli	21 - 30	594977	Brahmanapalle

APPENDIX VIIA - VILLAGE DIRECTORY

LIST OF VILLAGES ACCORDING TO THE PROPORTION OF THE SCHEDULED CASTES TO THE TOTAL POPULATION BY RANGES.

Range of Scheduled Castes population	Location code number	Name of village	Range of Scheduled Castes population	Location code number	Name of village
(Percentages)			(Percentages)		
1	2	3	1	2	3
31 - 40	594967	Kalagalla	5 - 10	595026	Cherlopalli
		Mandal Parishad : Garladinne(0991)	11 - 20	595020	Chintakunta
Nil	594986	Ankampeta	11 - 20	595022	Putlur
Nil	594994	Obulapuram	11 - 20	595024	Sanagalaguduru
Less than 5	594988	Krishnapuram	11 - 20	595025	Komatikuntla
5 - 10	594991	Marthadu	11 - 20	595032	Chalavemula
11 - 20	594978	Penakacherla	21 - 30	595019	Surepalli
11 - 20	594979	Koppalakonda	21 - 30	595023	Gandlapadu
11 - 20	594982	Kalluru Agraharam	21 - 30	595027	Kadavakallu
11 - 20	594987	Sirivaram	21 - 30	595028	Dosaledu
11 - 20	594989	Yerraguntla	21 - 30	595030	Ellutla
11 - 20	594990	Kotanka	21 - 30	595031	Kummanamala
11 - 20	594993	Garladinne	31 - 40	595018	Arakativemula
21 - 30	594981	Muntimadugu	31 - 40	595034	Chintalapalle
21 - 30	594985	Kanampalle			Mandal Parishad : Yellanur(0994)
21 - 30	594995	Jambuladinne	Nil	595041	Kacharlakunta
31 - 40	594980	Kesavapuram	Nil	595048	Aravedu
31 - 40	594984	Illuru	5 - 10	595042	Pathapalle
41 - 50	594992	Budedu	5 - 10	595045	Chilamakuru
51 - 75	594983	Kalluru	5 - 10	595049	Mallagundla
		Mandal Parishad : Singanamala(0992)	5 - 10	595053	Kalluru
Nil	594999	Anandaraopeta	11 - 20	595036	Medukurthy
5 - 10	595009	Chennavaram	11 - 20	595038	Peddammallepalle
11 - 20	595005	Salakamcheruvu	11 - 20	595040	Yellanur
11 - 20	595010	Lolur	11 - 20	595043	Vennapurapalle
11 - 20	595011	Akuledu	11 - 20	595046	Boppepalle
11 - 20	595013	Chakrayapeta	11 - 20	595050	Y.Chintakayamanda
11 - 20	595014	Singanamala	11 - 20	595051	Goddummarri
11 - 20	595015	Matlagondi	11 - 20	595052	Singavaram
21 - 30	594996	Kallumadi	21 - 30	595035	Vemulapalle
21 - 30	595001	Ullikallu	21 - 30	595037	Nitturu
21 - 30	595002	Korivipalle	21 - 30	595039	Thirumalapuram
21 - 30	595004	Cheelapalle	21 - 30	595044	Kodumurthy
21 - 30	595007	Narsapuram	31 - 40	595047	Bukkapuram
21 - 30	595016	Sodanapalle			Mandal Parishad : Narpala(0995)
21 - 30	595017	Peravali	5 - 10	595057	Narpala
31 - 40	594997	Tarimela	11 - 20	595056	Venkatampalle
31 - 40	594998	Nidhanawada	11 - 20	595058	Duggummarri
31 - 40	595000	Rachepalle	11 - 20	595062	Bandlapalle
31 - 40	595003	Joolakalva	11 - 20	595064	Gugudu
		Mandal Parishad : Putlur(0993)	21 - 30	595054	Chamaluru
Nil	595029	Madugupalle	21 - 30	595055	Nadimidoddi
Nil	595033	Chinnamallepalle	21 - 30	595059	Bondalawada
5 - 10	595021	Kandikapula	21 - 30	595063	B.Pappuru

APPENDIX VIIA - VILLAGE DIRECTORY

LIST OF VILLAGES ACCORDING TO THE PROPORTION OF THE SCHEDULED CASTES TO THE TOTAL POPULATION BY RANGES.

Range of Scheduled Castes population	Location code number	Name of village	Range of Scheduled Castes population	Location code number	Name of village
(Percentages)			(Percentages)		
1	2	3	1	2	3
21 - 30	595065	Haveli Sodanapalle	11 - 20	595108	Bandameedapalle
41 - 50	595060	Siddaracherla	11 - 20	595109	Yerragunta
51 - 75	595061	Durgam	11 - 20	595110	Maroor
Mandal Parishad : Bukkaraya Samudram(0996)			Mandal Parishad : Settur(0999)		
Less than 5	595072	Chennarayunipalle	5 - 10	595112	Adivigollapalle
5 - 10	595066	Podaralla	11 - 20	595113	Yatakal
11 - 20	595067	Janthulur	11 - 20	595117	Mulakaedu
11 - 20	595068	Chedulla	21 - 30	595111	Settur
11 - 20	595069	Korrapadu	21 - 30	595114	Bachchupalle
11 - 20	595070	Chennampalle	21 - 30	595118	Chintarlapalle
11 - 20	595071	Bodiganidoddi	21 - 30	595119	Khairevu
11 - 20	595073	Siddampeta	21 - 30	595120	Lakshmanpalle
11 - 20	595074	Govindapalle	31 - 40	595116	Ayyagarlapalle
11 - 20	595075	Bukkarayasamudram	Mandal Parishad : Kundurpi(1000)		
21 - 30	595076	Reddipalle	11 - 20	595124	Yenumaladoddi
21 - 30	595077	Siddarampuram	11 - 20	595125	S.Mallapuram
21 - 30	595079	Kondakinda Agraharam	11 - 20	595126	Bestharapalle
31 - 40	595078	Danduvaripalle	11 - 20	595127	Kundurpi
Mandal Parishad : Anantapur(0997)			11 - 20	595128	Malayanur
Nil	595086	Gollapalle	21 - 30	595121	Basapuram
Less than 5	595084	Sajjalakalva	21 - 30	595122	Appilepalle
Less than 5	595092	Jangalapalle	21 - 30	595123	Kariganipalle
5 - 10	595083	Rachanapalle	21 - 30	595129	Nijavalli
5 - 10	595087	Kamarupalle	21 - 30	595130	Jambugumpala
11 - 20	595080	Kodimi	Mandal Parishad : Kambadur(1001)		
11 - 20	595081	Thaticherla	11 - 20	595135	Ramapuram
11 - 20	595082	Somanadoddi	11 - 20	595136	Nuthimadugu
11 - 20	595090	Upparapalle	11 - 20	595137	Karthanaparthi
11 - 20	595091	Itikalapalle	11 - 20	595139	Ralla Anantapuram
11 - 20	595093	Kandakur	11 - 20	595142	Kurakulapalle
11 - 20	595095	Mannila	21 - 30	595131	Mulakanur
21 - 30	595088	Alamuru	21 - 30	595133	Kambadur
21 - 30	595089	Katiganikalva	21 - 30	595134	Pallur
21 - 30	595094	Chiyvedu	21 - 30	595138	Gulyam
31 - 40	595085	Kurugunta	21 - 30	595140	Rallapalle
Mandal Parishad : Raptadu(0998)			21 - 30	595141	Chennampalle
Nil	595102	Gangulakunta	31 - 40	595132	Thimmapuram
11 - 20	595100	Bommaparthi	Mandal Parishad : Kanaganapalle(1002)		
11 - 20	595101	Raptadu (Part)	5 - 10	595144	Thogarakunta
11 - 20	595103	Hampapuram	11 - 20	595143	Thumucherla
11 - 20	595104	Gondireddipalle	11 - 20	595146	Konetinayanipalyam
11 - 20	595105	Bukkacherla	11 - 20	595148	Elakkuntla
11 - 20	595106	Gandlaparthi	11 - 20	595150	Kanaganapalle
11 - 20	595107	Palacherla	11 - 20	595152	Dadalur

APPENDIX VIIA - VILLAGE DIRECTORY

LIST OF VILLAGES ACCORDING TO THE PROPORTION OF THE SCHEDULED CASTES TO THE TOTAL POPULATION BY RANGES.

Range of Scheduled Castes population	Location code number	Name of village	Range of Scheduled Castes population	Location code number	Name of village
(Percentages)			(Percentages)		
1	2	3	1	2	3
21 - 30	595145	Maddalacheruvu	Nil	595211	Ellareddipalle
21 - 30	595147	Narasampalle	Less than 5	595202	Thimmanayanipalem
21 - 30	595149	Muthavakuntla	Less than 5	595214	Kondagattupalle
21 - 30	595151	Mukthapuram	5 - 10	595188	Chinnakotla
Mandal Parishad : Dharmavaram(1003)			5 - 10	595191	Marthadu
Nil	595155	Subbaraopeta	5 - 10	595192	S.Bandlapalle
5 - 10	595156	Thummala	5 - 10	595201	Dorigallu
5 - 10	595158	Kunuthuru (R)	5 - 10	595203	Gunjepalle
11 - 20	595154	Gotlur	5 - 10	595205	Mangalamadaka
11 - 20	595157	Ravulacheruvu	5 - 10	595209	Sanevaripalle
11 - 20	595159	Regatipalle	5 - 10	595210	Devaragudipalle
11 - 20	595160	Pothulanagepalle	5 - 10	595212	Mallepalle
11 - 20	595161	Mallakalva	11 - 20	595189	Budanampalle
11 - 20	595162	Darsimala	11 - 20	595190	Kodavandlapalle
11 - 20	595163	Nelakota	11 - 20	595193	Gandlavandlapalle
11 - 20	595165	Elukuntla	11 - 20	595194	Brahmadevamarri
21 - 30	595153	Chigicherla	11 - 20	595195	Peddachigullarevu
Mandal Parishad : Bathalapalle(1004)			11 - 20	595196	Uppalapadu
Nil	595171	Chennarayapatnam	11 - 20	595198	Jonnalakotheppalle
5 - 10	595176	D.Cherlopalle	11 - 20	595199	Sankepalle
11 - 20	595166	Edula Mustur	11 - 20	595200	Sankepalle Brahmanapalle
11 - 20	595167	Malyavantham	11 - 20	595207	Nagareddipalle
11 - 20	595168	Raghavampalle	11 - 20	595213	Thappetavaripalle
11 - 20	595169	Bathalapalle	21 - 30	595208	Malakavemula
11 - 20	595170	Apparacheruvu	Mandal Parishad : Talupula(1007)		
11 - 20	595172	Sangala	Less than 5	595215	Odulapalle
11 - 20	595173	Obulapuram	5 - 10	595216	Lakkasamudram
11 - 20	595174	Gariselpalle	5 - 10	595219	Talupula
11 - 20	595175	Dampetla	5 - 10	595221	Nuthanakalva
Mandal Parishad : Tadimarri(1005)			5 - 10	595222	Obulareddipalle
Nil	595182	Kondamanayanipalem	5 - 10	595224	Peddannavaripalle
11 - 20	595177	Pinnadari	5 - 10	595225	Puligundlapalle
11 - 20	595179	Chillavaripalle	11 - 20	595217	Kurli
11 - 20	595180	Dadithota	11 - 20	595218	Udumulakurthy
11 - 20	595181	Peddakotla	11 - 20	595223	Vepamampeta
11 - 20	595186	Maravapalle Agraharam	31 - 40	595220	Bandlapalle
11 - 20	595187	Chinnachigullarevu	Mandal Parishad : Nambulipulikunta(1008)		
21 - 30	595178	Kunukuntla	Less than 5	595230	Vankamaddi
21 - 30	595183	(Shro) Thirumalapuram	5 - 10	595226	Velichelimala
21 - 30	595184	Tadimarri	5 - 10	595228	Marrikommadinne
21 - 30	595185	Nidigallu	5 - 10	595231	Dhaniyanicheruvu
Mandal Parishad : Mudigubba(1006)			5 - 10	595232	Mudupalajuvi
Nil	595197	Mukthapuram	5 - 10	595235	Edurudona
Nil	595206	Nakkalagutta Palle	5 - 10	595236	Pedaballi

APPENDIX VIIA - VILLAGE DIRECTORY

LIST OF VILLAGES ACCORDING TO THE PROPORTION OF THE SCHEDULED CASTES TO THE TOTAL POPULATION BY RANGES.

Range of Scheduled Castes population	Location code number	Name of village	Range of Scheduled Castes population	Location code number	Name of village
(Percentages)			(Percentages)		
1	2	3	1	2	3
5 - 10	595237	Pedaballikothapalle	11 - 20	595274	Kurumala
11 - 20	595227	Gowkanapalle	11 - 20	595275	Donnikota
11 - 20	595229	Nambulipulikunta	Mandal Parishad : Bukkapatnam(1012)		
11 - 20	595233	Mekalacheruvu	5 - 10	595277	Krishnapuram
11 - 20	595234	Gootibylu	5 - 10	595278	Marala
Mandal Parishad : Gandlapenta(1009)			5 - 10	595279	Pamudurthi
Less than 5	595241	Thummalabylu	5 - 10	595280	Agraharam
5 - 10	595238	Godduvelagala	5 - 10	595282	Siddarampuram
5 - 10	595240	Maddivarigondi	5 - 10	595284	Kothakota
5 - 10	595243	Jeenulakunta	11 - 20	595281	Gunipalle
5 - 10	595244	Veparala	11 - 20	595283	Bukkapatnam
5 - 10	595245	Kurumamidi	Mandal Parishad : Kothacheruvu(1013)		
5 - 10	595246	Chamalagondi	Nil	595287	Kadiridevarapalle
5 - 10	595250	Malameedapalle	Nil	595294	Vemuletipalle
11 - 20	595242	Gandlapenta	Nil	595299	Thippa Batlapalle
11 - 20	595247	Somayajulapalle	Nil	595303	Virupapuram
11 - 20	595249	Chamachenubylu	Less than 5	595289	Kothapalle
21 - 30	595239	Kamathampalle	Less than 5	595293	Tirumaladevarapalle
Mandal Parishad : Kadiri(1010)			Less than 5	595302	Pothulakunta
Nil	595256	Alampur	5 - 10	595290	Narepalle
Nil	595257	Pandulakunta	5 - 10	595291	Kanisettipalle
Less than 5	595254	Yerradoddi	5 - 10	595297	Iragampalle
Less than 5	595260	Kondamanayanipalem	5 - 10	595298	Kothacheruvu
Less than 5	595261	Muthyalacheruvu	5 - 10	595304	Bandlapalle
Less than 5	595263	Kadiri Brahmanapalle	5 - 10	595306	Byrapuram
Less than 5	595266	Motukapalle	11 - 20	595285	Kodapaganipalle
5 - 10	595251	Patnam	11 - 20	595286	Kesapuram
5 - 10	595259	Kadiri (R)	11 - 20	595288	Mylasamudram
11 - 20	595252	Kalagamudram	11 - 20	595295	Talararla
11 - 20	595253	Chippalamadugu	11 - 20	595300	K.Locharla
11 - 20	595262	Yeguvapalle	11 - 20	595301	Marakuntapalle
11 - 20	595264	Bathalapalle	21 - 30	595292	Lingareddipalle
21 - 30	595255	Kadirikuntlapalle	41 - 50	595296	Vangampalle
21 - 30	595258	Chalamakuntapalle	Mandal Parishad : Chennekothapalle(1014)		
21 - 30	595265	Kowlepalle	Less than 5	595317	Ganginepalle
Mandal Parishad : Nallamada(1011)			Less than 5	595318	Bramhanapalle
5 - 10	595267	Vellamaddi	5 - 10	595308	Mustikovila
5 - 10	595268	Charupalle	5 - 10	595309	Nyamaddala
5 - 10	595271	Nallamada	11 - 20	595310	Chennekothapalle
5 - 10	595276	Pulagampalle	11 - 20	595311	Nagasamudram
11 - 20	595269	Reddipalle	11 - 20	595312	Pyadindi
11 - 20	595270	Vankarakunta	11 - 20	595313	Medapuram
11 - 20	595272	Gopepalle	11 - 20	595315	Kanumukkala
11 - 20	595273	Chowtakuntapalle	11 - 20	595316	Veldurthi

APPENDIX VIIA - VILLAGE DIRECTORY

LIST OF VILLAGES ACCORDING TO THE PROPORTION OF THE SCHEDULED CASTES TO THE TOTAL POPULATION BY RANGES.

Range of Scheduled Castes population	Location code number	Name of village	Range of Scheduled Castes population	Location code number	Name of village
(Percentages)			(Percentages)		
1	2	3	1	2	3
21 - 30	595314	Poletipalle	21 - 30	595350	Amidalagondi
		Mandal Parishad : Ramagiri(1015)	21 - 30	595353	Gowdanahalli
5 - 10	595326	Kuntimaddi	21 - 30	595355	Chathram
5 - 10	595327	Seshadribhatra Halli	21 - 30	595358	Melavoi
11 - 20	595319	Perur	21 - 30	595362	Yerrabommanahalli
11 - 20	595324	Ramagiri	21 - 30	595364	Bullasamudram
11 - 20	595325	Ganthimarri	31 - 40	595354	R. Anantapuram
11 - 20	595328	Polepalle	31 - 40	595368	C.Kodigepalle
21 - 30	595321	Kondapuram	51 - 75	595361	Karesankanahalli
21 - 30	595322	Motarchintalapalle			Mandal Parishad : Amarapuram(1018)
31 - 40	595323	Nasanakota	11 - 20	595371	Thammadehalli
41 - 50	595320	Makkinavaripalle	11 - 20	595372	Amarapuram
		Mandal Parishad : Roddam(1016)	21 - 30	595370	Valasa
Nil	595338	Roddakampalle	21 - 30	595374	Nidragatta
11 - 20	595329	Mulakalacheruvu	21 - 30	595375	Hemavathi
11 - 20	595331	Jakkalacheruvu	21 - 30	595376	Sivaram
11 - 20	595332	Kogira	21 - 30	595378	Basavanahalli
11 - 20	595335	Thurakalapatnam	41 - 50	595373	Halukuru
11 - 20	595339	Roddam			Mandal Parishad : Gudibanda(1019)
11 - 20	595340	Peddipalle	Nil	595382	Pillenhalli
11 - 20	595341	Sanipalle	11 - 20	595379	Kumbaranagehalli
11 - 20	595345	Dodagatta	11 - 20	595384	Gudibanda
11 - 20	595347	Peddamanthur	11 - 20	595387	Gunimorubagal
11 - 20	595348	Cherukur	11 - 20	595388	Muthukur
11 - 20	595349	Kalipi	11 - 20	595390	Konkallu
21 - 30	595330	Naranagepalle	21 - 30	595381	Rallahalli
21 - 30	595333	Bokkasampalle	21 - 30	595383	Kekathi
21 - 30	595342	Cholemarri	21 - 30	595385	Chigathurpi
21 - 30	595343	Nallur	21 - 30	595386	Morubagal
21 - 30	595344	Reddipalle	21 - 30	595389	Mandalahalli
31 - 40	595336	R.Locharla	21 - 30	595391	S.Rayapuram
31 - 40	595337	Bucharla	31 - 40	595380	Karikera
31 - 40	595346	Chinnamanthur			Mandal Parishad : Rolla(1020)
		Mandal Parishad : Madakasira(1017)	Nil	595395	Tubinakunta
Nil	595351	Kothalam	11 - 20	595393	Bommagundanahalli
Nil	595360	Jadrahalli	11 - 20	595394	Rolla
Nil	595365	Upparahalli	11 - 20	595396	Ratnagiri
Less than 5	595356	Mallinayakanahalli	11 - 20	595398	Dodderi
11 - 20	595352	Chandakacherela	21 - 30	595392	M.Rayapuram
11 - 20	595357	Madakasira	31 - 40	595397	Kaki
11 - 20	595359	Govindapuram			Mandal Parishad : Agali(1021)
11 - 20	595363	Haresamudram	11 - 20	595399	Ravudi
11 - 20	595366	Manur	11 - 20	595400	Inagalore
11 - 20	595367	Kallumarri	11 - 20	595402	Narasambudi

APPENDIX VIIA - VILLAGE DIRECTORY

LIST OF VILLAGES ACCORDING TO THE PROPORTION OF THE SCHEDULED CASTES TO THE TOTAL POPULATION BY RANGES.

Range of Scheduled Castes population	Location code number	Name of village	Range of Scheduled Castes population	Location code number	Name of village
(Percentages)			(Percentages)		
1	2	3	1	2	3
11 - 20	595405	Hulikeradevarahalli	11 - 20	595441	Kappala Banda
11 - 20	595407	Kodihalli	11 - 20	595444	Nidimamidi
21 - 30	595403	Madhudi	11 - 20	595447	Brahmanapalle
21 - 30	595404	P. Byadigera	11 - 20	595448	Puttaparthi
21 - 30	595406	Agali	21 - 30	595442	Jagarajupalle
Mandal Parishad : Parigi(1022)			21 - 30	595443	Kotlapalle
Nil	595416	Sangameswarapalle	Mandal Parishad : Obuladevaracheruvu(1025)		
Nil	595422	Bandarlapalle	Nil	595454	Narasambhotlapalle
Less than 5	595414	Yerragunta	Nil	595461	Arkabhavipalle
5 - 10	595409	Pydeti	Less than 5	595457	Mukkandlavarikothapalle
11 - 20	595408	Narasapuram	5 - 10	595455	Daburuvaripalle
11 - 20	595411	Seegipalle	5 - 10	595456	Inagalur
11 - 20	595418	Kodigenahalli	5 - 10	595463	Venkatapuram
11 - 20	595421	Sirekolam	5 - 10	595466	Veeraobanapalle
21 - 30	595410	Ganapathipalle	11 - 20	595453	Kondakamarla
21 - 30	595412	Beechiganipalle	11 - 20	595458	Thippepalle
21 - 30	595413	Vittapalle	11 - 20	595459	Allapalle
21 - 30	595415	Utakur	11 - 20	595460	Tangedukunta
21 - 30	595419	Parigi	11 - 20	595462	Obuladevaracheruvu
21 - 30	595420	Shobeerepalle	11 - 20	595464	Sunnampalle
31 - 40	595417	Sasanakota	11 - 20	595465	Thummalakuntla Palle
31 - 40	595423	Moda	Mandal Parishad : Nallacheruvu(1026)		
Mandal Parishad : Penukonda(1023)			Less than 5	595475	Nallacheruvu
Nil	595428	Vasudevapuram	5 - 10	595469	Jogannapeta
Nil	595440	Bojjireddipalle	5 - 10	595471	Maddimadugu
Less than 5	595438	Kondampalle	5 - 10	595474	Kadiripulakunta
5 - 10	595424	Duddebanda	11 - 20	595467	Panthulacheruvu
5 - 10	595437	Rampuram	11 - 20	595468	Allugundu
11 - 20	595425	Gutturu	11 - 20	595470	S.Mulakalapalle
11 - 20	595426	Munimadugu	11 - 20	595472	Tavalamarri
11 - 20	595429	Erramanchi	11 - 20	595473	Ubicherla
11 - 20	595432	Mavaturu	11 - 20	595476	Talamarlavandla Palle
11 - 20	595435	Penukonda	21 - 30	595477	Oravoy
11 - 20	595436	Gonipeta	Mandal Parishad : Tanakal(1027)		
11 - 20	595439	Settipalle	Nil	595484	Maddinayanipalem
21 - 30	595433	Nagalur	Nil	595493	Venkatrayanipalle
21 - 30	595434	Adadakulapalle	Less than 5	595496	Gurrambailu
41 - 50	595430	Gondipalle	5 - 10	595482	Kokkanti
76 and above	595427	Cherlopalle	5 - 10	595488	Tavalam
Mandal Parishad : Puttaparthi(1024)			5 - 10	595492	Mundlavaripalle
5 - 10	595445	Pedapalle	5 - 10	595494	Danduvripalle
5 - 10	595446	Beedupalle	11 - 20	595478	Chinnaramannagaripalle
5 - 10	595449	Vengalammacheruvu	11 - 20	595483	Korthikota
5 - 10	595450	Satarlapalle	11 - 20	595485	Agraharampalle
5 - 10	595451	Amagondapalem	11 - 20	595486	T.Sadum

APPENDIX VIIA - VILLAGE DIRECTORY

LIST OF VILLAGES ACCORDING TO THE PROPORTION OF THE SCHEDULED CASTES TO THE TOTAL POPULATION BY RANGES.

Range of Scheduled Castes population	Location code number	Name of village	Range of Scheduled Castes population	Location code number	Name of village
(Percentages)			(Percentages)		
1	2	3	1	2	3
11 - 20	595489	Balagamudram	Less than 5	595546	Brahmanapalle
11 - 20	595491	Kotapalle	5 - 10	595537	Chennapuram
11 - 20	595495	Malreddipalle	5 - 10	595540	Naginayanicheruvu
21 - 30	595480	Tanakal	5 - 10	595543	Gudipalle
21 - 30	595490	Ethodu	5 - 10	595549	Kethaganicheruvu
21 - 30	595497	Bonthalapalle	11 - 20	595534	Brahmasamudram
31 - 40	595487	Cheekatimanipalle	11 - 20	595535	Mandli
Mandal Parishad : Amadagur(1028)			11 - 20	595547	Edulabalapuram
Nil	595507	Edigavaripalle	21 - 30	595536	Challapalle
Nil	595509	Karinireddipalle	21 - 30	595550	Nadimpalle
Nil	595511	Dademvaripalle	21 - 30	595551	Chalalur
Less than 5	595505	Ramanathapuram	21 - 30	595552	Velidadakala
Less than 5	595508	Cheekirevulapalle	31 - 40	595538	Magecheruvu
Less than 5	595512	Lokojipalle	31 - 40	595544	Tungodu
5 - 10	595499	Jowkalakothapalle	31 - 40	595545	Pandiparthi
11 - 20	595500	Mohammadabad	31 - 40	595548	Julukunta
11 - 20	595501	Kassamudram	Mandal Parishad : Hindupur(1031)		
11 - 20	595502	Thummala	Nil	595562	Devarapalle
11 - 20	595503	Amadagur	5 - 10	595557	Sreekanthapuram (R)
11 - 20	595504	Chinaganipalle	5 - 10	595563	Santhebidanur
31 - 40	595510	Pulikuntlapalle	11 - 20	595560	Kirikera
Mandal Parishad : Gorantla(1029)			11 - 20	595561	Kotipi
Nil	595515	Jowkuledudinne	11 - 20	595565	Chowlur
Nil	595522	Ragimakulapalle	11 - 20	595566	Thumukunta
Nil	595526	Devulacheruvu	21 - 30	595554	Manesamudram
Less than 5	595520	Buganipalle	21 - 30	595555	Maluguru
Less than 5	595529	Puleru	21 - 30	595556	Chalivendala
5 - 10	595517	Vanavolu	21 - 30	595559	Nakkalapalle
5 - 10	595519	Gorantla	21 - 30	595567	Gollapuram
5 - 10	595532	Jakkasamudram	31 - 40	595558	Bevina Halli
5 - 10	595533	Gowrivaripalle	41 - 50	595564	Thungepalle
11 - 20	595514	Mandalapalle	Mandal Parishad : Lepakshi(1032)		
11 - 20	595516	Gangampalle	11 - 20	595569	Kondur
11 - 20	595518	Kammavaripalle	11 - 20	595570	Lepakshi
11 - 20	595521	Mallapalle	11 - 20	595571	Cholasamudram
11 - 20	595523	Katepalle	11 - 20	595572	Kodihalli
11 - 20	595525	Palasamudram	11 - 20	595573	Pulamathi
11 - 20	595528	Budili	11 - 20	595574	Manepalle
11 - 20	595530	Maredipalle	11 - 20	595575	Srivaram
21 - 30	595527	Vadigepalle	11 - 20	595576	Kanchisamudram
Mandal Parishad : Somandepalle(1030)			21 - 30	595577	Mydugolam
Nil	595539	Kothapalle	31 - 40	595568	Kallur
Less than 5	595541	Bussaiahgaripalle	Mandal Parishad : Chilamathur(1033)		
Less than 5	595542	Velagamakulapalle	Nil	595589	Subbaraopet

APPENDIX VIIA - VILLAGE DIRECTORY

LIST OF VILLAGES ACCORDING TO THE PROPORTION OF THE SCHEDULED CASTES TO THE TOTAL POPULATION BY RANGES.

Range of Scheduled Castes population	Location code number	Name of village	Range of Scheduled Castes population	Location code number	Name of village
(Percentages)			(Percentages)		
1	2	3	1	2	3
Less than 5	595590	Muddireddipalle	11 - 20	595584	Settipalle
5 - 10	595578	Tekulodu	11 - 20	595585	Chagaluru
5 - 10	595581	Hussainpuram	11 - 20	595592	Somaghatta
5 - 10	595595	Morsalapalle	11 - 20	595593	Veerapuram
11 - 20	595579	Demakethepalle	11 - 20	595598	Kodikonda
11 - 20	595582	Chilamathur	21 - 30	595580	Yagnisetipalle
11 - 20	595583	Kodur	51 - 75	595587	Kanugamakulapalle

APPENDIX VII B - VILLAGE DIRECTORY

LIST OF VILLAGES ACCORDING TO THE PROPORTION OF THE SCHEDULED TRIBES TO THE TOTAL POPULATION BY RANGES.

Range of Scheduled Tribes population (Percentages)	Location code number	Name of village	Range of Scheduled Tribes population (Percentages)	Location code number	Name of village
1	2	3	1	2	3
Mandal Parishad : D.Hirehal(0971)			Less than 5	594676	Bennikal
Nil	594641	Malapanagudi	Less than 5	594678	Kanekal
Nil	594646	Lakshmipuram	Less than 5	594679	Udegolam
Nil	594647	Madenahalli	Less than 5	594680	Brahmasamudram
Nil	594648	Lingamanahalli	Less than 5	594684	Thumbiganur
Nil	594649	Jajarakal	Less than 5	594685	N.Hanumapuram
Nil	594652	Nagalapuram	Less than 5	594687	Malyam
Nil	594655	Dodagatta	Mandal Parishad : Bommanahal(0974)		
Nil	594657	Hulikal	Nil	594698	Bandur
Less than 5	594643	Obulapuram	Nil	594700	Kolaganahalli
Less than 5	594644	D.Hirehal	Nil	594701	Elanji
Less than 5	594650	Hirdehal	Nil	594703	Singanahalli
Less than 5	594651	Pulakurthi	Nil	594704	Govindawada
Less than 5	594653	Somalapuram	Less than 5	594690	Nemakallu
Less than 5	594654	Kudulur	Less than 5	594691	Untakal
Less than 5	594656	Kadalur	Less than 5	594692	Bommanahal
Less than 5	594658	Muradi	Less than 5	594693	Kuruvali
31 - 40	594642	H.Siddapuram	Less than 5	594694	Siddampuram
Mandal Parishad : Rayadurg(0972)			Less than 5	594695	Haresamudram
Nil	594664	D.Kondapuram	Less than 5	594696	Bollanaguddam
Nil	594665	Vadrahonnur	Less than 5	594697	Kalludevanahalli
Nil	594666	Kontanapalli	Less than 5	594699	Uddehal
Nil	594670	Nagireddipalle	Less than 5	594702	Sreedharaghattu
Nil	594671	Veparalla	Less than 5	594705	D.Honnur
Less than 5	594659	Mechiri	Mandal Parishad : Vidapanakal(0975)		
Less than 5	594661	Chadam	Nil	594707	Kadadarabenchi
Less than 5	594663	Gramadatla	Nil	594711	N.Thimmapuram
Less than 5	594667	Udegolam	Nil	594712	Velpumadugu
Less than 5	594668	Baginayakana Halli	Nil	594718	Cheekalaguriki
Less than 5	594672	Junjurampalle	Less than 5	594706	Donekal
5 - 10	594660	Mallapuram	Less than 5	594708	Gadecal
31 - 40	594669	Avuladatla	Less than 5	594709	Hanchanahal
41 - 50	594662	Bondankal	Less than 5	594710	Poliki
Mandal Parishad : Kanekal(0973)			Less than 5	594713	Vidapanakal
Nil	594677	Ratchumarri	Less than 5	594714	Malapuram
Nil	594681	Bidurukontham	Less than 5	594715	Karakamukkala
Nil	594682	Meenahalli	Less than 5	594716	Havaligi
Nil	594683	Garudachedu	Less than 5	594717	Palthur
Nil	594686	Sollapuram	Less than 5	594719	Undabanda
Nil	594688	Kalekurthi	Mandal Parishad : Guntakal(0976)		
Nil	594689	Hanakanahal	Nil	594721	Sangala
Less than 5	594673	Ganigera	Nil	594724	Ameenpalle
Less than 5	594674	Yerragunta	Nil	594726	Sankarabanda
Less than 5	594675	Hulikera	Nil	594733	Donimukkala

APPENDIX VII B - VILLAGE DIRECTORY

LIST OF VILLAGES ACCORDING TO THE PROPORTION OF THE SCHEDULED TRIBES TO THE TOTAL POPULATION BY RANGES.

Range of Scheduled Tribes population (Percentages)	Location code number	Name of village	Range of Scheduled Tribes population (Percentages)	Location code number	Name of village
1	2	3	1	2	3
Nil	594735	Dancherla	Nil	594775	Teliki
Less than 5	594720	Kasapuram	Nil	594776	Chinnavadugur
Less than 5	594722	Dosaludiki	Nil	594779	Nagalapuram
Less than 5	594728	Yerrathimmarayachervu	Nil	594781	Chitturu
Less than 5	594729	Patha Kothachervu	Nil	594782	Kandlaguduru
Less than 5	594731	Thimmapuram	Nil	594784	Molakathalla
Less than 5	594732	Guntakal (R)	Less than 5	594762	Virupapuram
Less than 5	594737	Ayyavaripalle	Less than 5	594764	Appecherla
5 - 10	594725	Konganapalle	Less than 5	594765	Kristipadu
5 - 10	594727	Obulapuram	Less than 5	594766	Muppalagutti
11 - 20	594730	Nakkanadoddi	Less than 5	594767	Mallenipalle
11 - 20	594734	Nelagonda	Less than 5	594768	Avulampalle
11 - 20	594736	Nagasamudram	Less than 5	594769	Miduthuru
51 - 75	594723	Gundala	Less than 5	594770	Peddavadugur
Mandal Parishad : Gooty(0977)			Less than 5	594777	Penakalapadu
Nil	594739	Utakallu	Less than 5	594778	Konduru
Nil	594740	Ubicherla	Less than 5	594780	Dimmagudi
Nil	594744	Kojjepalle	Less than 5	594783	Chitrachedu
Nil	594746	Marnepalle	Mandal Parishad : Yadiki(0979)		
Nil	594748	Brahmanapalle	Nil	594787	Tutrallapalle
Nil	594752	Aniganidoddi	Nil	594788	Nagarur
Nil	594753	Abbedoddi	Nil	594790	Thimmapuram
Less than 5	594738	Bethapalle	Nil	594791	Vemulapadu
Less than 5	594741	Karadikonda	Nil	594793	Obulapuram
Less than 5	594742	Dharmapuram	Nil	594795	Kundanakota
Less than 5	594745	Rajapuram	Nil	594796	Gudipadu
Less than 5	594750	Mamadur	Less than 5	594785	Chandana
Less than 5	594754	Turakapalle	Less than 5	594786	Rayalacheruvu
Less than 5	594755	Gooty (Rural)	Less than 5	594792	Yadiki
Less than 5	594756	Kothapeta	Less than 5	594794	Konuppalapadu
Less than 5	594757	Engilibanda	Less than 5	594797	Kamalapadu
Less than 5	594759	Jakkalacheruvu	Less than 5	594798	Nittoor
5 - 10	594758	Thondapadu	11 - 20	594789	Puppala
11 - 20	594749	Eswarapalle	Mandal Parishad : Tadpatri(0980)		
21 - 30	594743	Basinepalle	Nil	594799	Brahmanapalle
21 - 30	594747	Peddoddi	Nil	594804	Velamakur
41 - 50	594751	Erragudi	Nil	594807	Kaverisamudram
Mandal Parishad : Peddavadugur(0978)			Nil	594809	Puliproddatur
Nil	594761	Gooty Ananta Puram	Nil	594810	Gangadevipalle
Nil	594763	G. Venkatampalle	Nil	594811	Igudur
Nil	594771	Medimakulapalle	Nil	594812	Seethampuram
Nil	594772	Ravuludiki	Nil	594813	Komali
Nil	594773	Konapuram	Nil	594817	Diguvapalle
Nil	594774	Chintacheruvu	Nil	594819	Challavaripalle

APPENDIX VII B - VILLAGE DIRECTORY

LIST OF VILLAGES ACCORDING TO THE PROPORTION OF THE SCHEDULED TRIBES TO THE TOTAL POPULATION BY RANGES.

Range of Scheduled Tribes population (Percentages)	Location code number	Name of village	Range of Scheduled Tribes population (Percentages)	Location code number	Name of village
1	2	3	1	2	3
Nil	594820	Jambulapadu	Nil	594863	Vankarajukalva
Nil	594821	Husenapuram	Less than 5	594843	Anumpalle
Nil	594822	Veerapuram	Less than 5	594844	Khadarpeta
Nil	594823	Bodaipalle	Less than 5	594846	Gulimikondla @ G.Kottala
Nil	594824	Vanganur	Less than 5	594849	Ramarajupalle
Nil	594825	Bondaladinne	Less than 5	594850	Gajarampalle
Less than 5	594800	Venkatampalle	Less than 5	594853	Neelur
Less than 5	594802	Talaricheruvu	Less than 5	594857	Eddulapalle
Less than 5	594803	Uruchinthala	Less than 5	594861	Appajipeta
Less than 5	594805	Alur	Less than 5	594862	Kandlapalle
Less than 5	594806	Sajjaladinne	Less than 5	594864	Pamidi
Less than 5	594808	Chukkalur	11 - 20	594860	Katrimala
Less than 5	594814	Peddapolamada	31 - 40	594859	Palyam
Less than 5	594815	Chinnapolamada	41 - 50	594858	Ramagiri
Less than 5	594816	Nandalapadu (R)	Mandal Parishad : Vajrakarur(0983)		
Less than 5	594818	Tadpatri (R)	Nil	594866	Gulapalem
5 - 10	594801	Bhogasamudram	Nil	594870	Pottipadu
Mandal Parishad : Peddapappur(0981)			Nil	594871	Gade Hothur
Nil	594826	Devanuppalapadu	Nil	594873	Chinna Hothur
Nil	594827	Chinnayakkaluru	Nil	594875	Patha Kadamalakunta
Nil	594829	Garladinne	Less than 5	594865	Konakondla
Nil	594831	Athiralladinne	Less than 5	594868	Vajrakarur
Nil	594832	Pendekallu	Less than 5	594869	Ganjikunta
Nil	594833	Kummetha	Less than 5	594872	Chabala
Nil	594835	Jodidharmapuram	5 - 10	594867	Kamalapadu
Nil	594837	Dharmapuram	5 - 10	594876	Ragulapadu
Nil	594840	Tabjula	5 - 10	594878	Pandikunta
Nil	594842	Amalladinne	11 - 20	594880	Jarutla Rampuram
Less than 5	594828	Pedayakkaluru	21 - 30	594874	Pedda Chinnapyapili
Less than 5	594830	Pasalur	41 - 50	594877	Thatrakal
Less than 5	594834	Narasapuram	51 - 75	594879	Venkatampalle
Less than 5	594836	Jutur	Mandal Parishad : Uravakonda(0984)		
Less than 5	594838	Peddapappur	Nil	594882	Rayampalle
Less than 5	594839	Chagallu	Nil	594883	Renimakulapalle
Less than 5	594841	Muchukota	Nil	594884	Budagavi
Mandal Parishad : Pamidi(0982)			Nil	594885	Veligonda
Nil	594845	Devarapalle	Nil	594889	Pennahobilam
Nil	594847	Akkajampalle	Nil	594891	Chinna Musturu
Nil	594848	Edurur	Nil	594893	Mopidi
Nil	594851	Pogarur	Nil	594894	Indravathi
Nil	594852	Thamballapalle	Nil	594895	Nimbagal
Nil	594854	Kalapuram	Nil	594896	Vyasapuram
Nil	594855	Nemallapalle	Nil	594900	Y.Rampuram
Nil	594856	Sorakayalapeta	Less than 5	594881	Nerimetla

APPENDIX VII B - VILLAGE DIRECTORY

LIST OF VILLAGES ACCORDING TO THE PROPORTION OF THE SCHEDULED TRIBES TO THE TOTAL POPULATION BY RANGES.

Range of Scheduled Tribes population (Percentages)	Location code number	Name of village	Range of Scheduled Tribes population (Percentages)	Location code number	Name of village
1	2	3	1	2	3
Less than 5	594890	Kondapuram	Less than 5	594934	Brahmasamudram
Less than 5	594892	Pedda Musturu	Less than 5	594936	Bhairasamudram
Less than 5	594897	Amidala	Less than 5	594938	Theetakal
Less than 5	594899	Peddakowkuntla	Less than 5	594940	Santhekondapuram
Less than 5	594901	Mylarampalle	5 - 10	594937	Kannepalle
5 - 10	594898	Raketla	11 - 20	594939	Pillalapalle
11 - 20	594886	Lathavaram	Mandal Parishad : Kalyandurg(0988)		
11 - 20	594887	Shaiksanipalle	Nil	594941	Hulikal
11 - 20	594888	Racharla	Nil	594945	Kurubarahalli
Mandal Parishad : Beluguppa(0985)			Nil	594946	Bedrahalli
Nil	594903	Sreerangapuram	Nil	594947	Duradakunta
Nil	594906	Thagguparthi	Nil	594949	Mudigal
Nil	594909	Yerragudi	Less than 5	594942	Chapiri
Nil	594913	Duddekunta	Less than 5	594943	Kalyandurg (Rural)
Less than 5	594904	Narinjagundlapalle	Less than 5	594944	Garudapuram
Less than 5	594907	Budigumma	Less than 5	594948	Palavoy
Less than 5	594908	Ankampalle	Less than 5	594950	Golla
Less than 5	594910	Avulenna	Less than 5	594951	East Kodipalle
Less than 5	594912	Seerpi	5 - 10	594955	Thimmasamudram
5 - 10	594914	Konampalle	11 - 20	594954	Manirevu
5 - 10	594915	Gangavaram	21 - 30	594952	Varli
11 - 20	594911	Narasapuram	21 - 30	594953	Muddinayanapalle
11 - 20	594916	Kalvapalle	Mandal Parishad : Atmakur(0989)		
21 - 30	594905	Beluguppa	Nil	594958	Talupuru
Mandal Parishad : Gummagatta(0986)			Less than 5	594962	Sanapa
Nil	594917	Galagala	Less than 5	594963	Brahmana Yaleru
Nil	594921	S.Hosahalli	Less than 5	594964	Thopudurthi
Less than 5	594918	Gollapalle	5 - 10	594960	Atmakur
Less than 5	594920	Belodu	11 - 20	594957	Padamatiyaleru
Less than 5	594922	Bhupasamudram	11 - 20	594959	Madigubba
Less than 5	594923	Kalugodu	31 - 40	594961	Goridindla
Less than 5	594924	Pulakunta	Mandal Parishad : Kudair(0990)		
Less than 5	594925	Rangasamudram	Less than 5	594966	Marutla
Less than 5	594926	Tallakera	Less than 5	594968	Ipperu
Less than 5	594927	Gummagatta	Less than 5	594970	Korarakodu
11 - 20	594919	Veerapuram	Less than 5	594973	Thimmapuram
Mandal Parishad : Brahmasamudram(0987)			Less than 5	594974	Kudair
Nil	594931	Eradikera	Less than 5	594975	Kamuru
Nil	594933	Chelimenahalli	Less than 5	594976	Gotukur
Nil	594935	Yerrakondapuram	Less than 5	594977	Brahmanapalle
Less than 5	594928	Gundiganihalli	5 - 10	594969	Cholasamudram
Less than 5	594929	Bhyravanithippa	11 - 20	594965	Udiripikonda
Less than 5	594930	West Kodipalle	11 - 20	594972	Mavinamardhanahalli
Less than 5	594932	Vepalaparthy	21 - 30	594967	Kalagalla

APPENDIX VII B - VILLAGE DIRECTORY

LIST OF VILLAGES ACCORDING TO THE PROPORTION OF THE SCHEDULED TRIBES TO THE TOTAL POPULATION BY RANGES.

Range of Scheduled Tribes population (Percentages)	Location code number	Name of village	Range of Scheduled Tribes population (Percentages)	Location code number	Name of village
1	2	3	1	2	3
21 - 30	594971	Jayapuram	Nil	595021	Kandikapula
Mandal Parishad : Garladinne(0991)			Nil	595023	Gandlapadu
Nil	594985	Kanampalle	Nil	595028	Dosaledu
Nil	594986	Ankampeta	Nil	595029	Madugupalle
Nil	594994	Obulapuram	Nil	595030	Ellutla
Less than 5	594978	Penakacherla	Nil	595031	Kummanamala
Less than 5	594979	Koppalakonda	Nil	595032	Chalavemula
Less than 5	594980	Kesavapuram	Nil	595033	Chinnamallepalle
Less than 5	594981	Muntimadugu	Nil	595034	Chintalapalle
Less than 5	594982	Kalluru Agraharam	Less than 5	595022	Putlur
Less than 5	594983	Kalluru	Less than 5	595024	Sanagalaguduru
Less than 5	594984	Illuru	Less than 5	595025	Komatikuntla
Less than 5	594987	Sirivaram	Less than 5	595026	Cherlopalli
Less than 5	594989	Yerraguntla	Less than 5	595027	Kadavakallu
Less than 5	594990	Kotanka	Mandal Parishad : Yellanur(0994)		
Less than 5	594991	Marthadu	Nil	595035	Vemulapalle
Less than 5	594992	Budedu	Nil	595036	Medukurthy
Less than 5	594993	Garladinne	Nil	595038	Peddammallepalle
Less than 5	594995	Jambuladinne	Nil	595041	Kacharlakunta
21 - 30	594988	Krishnapuram	Nil	595042	Pathapalle
Mandal Parishad : Singanamala(0992)			Nil	595043	Vennapurapalle
Nil	594999	Anandaraopeta	Nil	595044	Kodumurthy
Nil	595002	Korivipalle	Nil	595045	Chilamakuru
Nil	595004	Cheelapalle	Nil	595046	Boppepalle
Nil	595015	Matlagondi	Nil	595048	Aravedu
Less than 5	594996	Kallumadi	Nil	595049	Mallagundla
Less than 5	594998	Nidhanawada	Less than 5	595037	Nitturu
Less than 5	595000	Rachepalle	Less than 5	595039	Thirumalapuram
Less than 5	595001	Ullikallu	Less than 5	595040	Yellanur
Less than 5	595003	Joolakalva	Less than 5	595047	Bukkapuram
Less than 5	595005	Salakamcheruvu	Less than 5	595050	Y.Chintakayamanda
Less than 5	595007	Narsapuram	Less than 5	595051	Goddumarri
Less than 5	595011	Akuledu	Less than 5	595052	Singavaram
Less than 5	595013	Chakrayapeta	Less than 5	595053	Kalluru
Less than 5	595014	Singanamala	Mandal Parishad : Narpala(0995)		
Less than 5	595016	Sodanapalle	Nil	595055	Nadimidoddi
Less than 5	595017	Peravali	Nil	595056	Venkatampalle
5 - 10	594997	Tarimela	Nil	595062	Bandlapalle
11 - 20	595010	Lolur	Less than 5	595054	Chamaluru
51 - 75	595009	Chennavaram	Less than 5	595057	Narpala
Mandal Parishad : Putlur(0993)			Less than 5	595059	Bondalawada
Nil	595018	Arakativemula	Less than 5	595060	Siddaracherla
Nil	595019	Surepalli	Less than 5	595061	Durgam
Nil	595020	Chintakunta	Less than 5	595064	Gugudu

APPENDIX VII B - VILLAGE DIRECTORY

LIST OF VILLAGES ACCORDING TO THE PROPORTION OF THE SCHEDULED TRIBES TO THE TOTAL POPULATION BY RANGES.

Range of Scheduled Tribes population (Percentages)	Location code number	Name of village	Range of Scheduled Tribes population (Percentages)	Location code number	Name of village
1	2	3	1	2	3
Less than 5	595065	Haveli Sodanapalle	Less than 5	595107	Palacherla
5 - 10	595058	Duggumarri	Less than 5	595108	Bandameedapalle
5 - 10	595063	B.Pappuru	Less than 5	595110	Maroor
Mandal Parishad : Bukkaraya Samudram(0996)			Mandal Parishad : Settur(0999)		
Nil	595072	Chennarayunipalle	Nil	595112	Adivigollapalle
Less than 5	595066	Podaralla	Nil	595116	Ayyagarlapalle
Less than 5	595067	Janthulur	Nil	595120	Lakshmanpalle
Less than 5	595069	Korrapadu	Less than 5	595111	Settur
Less than 5	595070	Chennampalle	Less than 5	595113	Yatakal
Less than 5	595071	Bodiganidoddi	Less than 5	595117	Mulakaledu
Less than 5	595073	Siddampeta	5 - 10	595114	Bachchupalle
Less than 5	595074	Govindapalle	5 - 10	595118	Chintarlapalle
Less than 5	595075	Bukkarayasamudram	5 - 10	595119	Khairevu
Less than 5	595079	Kondakinda Agraharam	Mandal Parishad : Kundurpi(1000)		
5 - 10	595068	Chedulla	Nil	595129	Nijavalli
5 - 10	595078	Danduvaripalle	Less than 5	595121	Basapuram
11 - 20	595076	Reddipalle	Less than 5	595122	Appilepalle
11 - 20	595077	Siddarampuram	Less than 5	595123	Kariganipalle
Mandal Parishad : Anantapur(0997)			Less than 5	595124	Yenumaladoddi
Nil	595086	Gollapalle	Less than 5	595126	Bestharapalle
Nil	595092	Jangalapalle	Less than 5	595127	Kundurpi
Nil	595095	Mannila	Less than 5	595128	Malayanur
Less than 5	595081	Thaticherla	Less than 5	595130	Jambugumpala
Less than 5	595082	Somanadoddi	41 - 50	595125	S.Mallapuram
Less than 5	595083	Rachanapalle	Mandal Parishad : Kambadur(1001)		
Less than 5	595085	Kurugunta	Less than 5	595131	Mulakanur
Less than 5	595087	Kamarupalle	Less than 5	595135	Ramapuram
Less than 5	595088	Alamuru	Less than 5	595138	Gulyam
Less than 5	595089	Katiganikalva	Less than 5	595139	Ralla Anantapuram
Less than 5	595090	Upparapalle	Less than 5	595141	Chennampalle
Less than 5	595091	Itikalapalle	Less than 5	595142	Kurakulapalle
Less than 5	595093	Kandakur	5 - 10	595132	Thimmapuram
Less than 5	595094	Chiyyedu	5 - 10	595133	Kambadur
5 - 10	595084	Sajjalakalva	5 - 10	595137	Karthanaparathi
11 - 20	595080	Kodimi	11 - 20	595134	Pallur
Mandal Parishad : Raptadu(0998)			11 - 20	595136	Nuthimadugu
Nil	595102	Gangulakunta	11 - 20	595140	Rallapalle
Nil	595105	Bukkacherla	Mandal Parishad : Kanaganapalle(1002)		
Nil	595109	Yerragunta	Less than 5	595143	Thumucherla
Less than 5	595100	Bommaparthy	Less than 5	595146	Konetinayanipalyam
Less than 5	595101	Raptadu (Part)	Less than 5	595147	Narasampalle
Less than 5	595103	Hampapuram	Less than 5	595148	Elakkuntla
Less than 5	595104	Gondireddipalle	Less than 5	595150	Kanaganapalle
Less than 5	595106	Gandlaparathi	Less than 5	595151	Mukthapuram

APPENDIX VII B - VILLAGE DIRECTORY

LIST OF VILLAGES ACCORDING TO THE PROPORTION OF THE SCHEDULED TRIBES TO THE TOTAL POPULATION BY RANGES.

Range of Scheduled Tribes population (Percentages)	Location code number	Name of village	Range of Scheduled Tribes population (Percentages)	Location code number	Name of village
1	2	3	1	2	3
5 - 10	595144	Thogarakunta	Nil	595192	S.Bandlapalle
5 - 10	595145	Maddalacheruvu	Nil	595193	Gandlavandlapalle
5 - 10	595149	Muthavakuntla	Nil	595195	Peddachigullarevu
11 - 20	595152	Dadalur	Nil	595196	Uppalapadu
Mandal Parishad : Dharmavaram(1003)			Nil	595200	Sankepalle Brahmanapalle
Nil	595155	Subbaraopeta	Nil	595202	Thimmanayanipalem
Less than 5	595153	Chigicherla	Nil	595207	Nagareddipalle
Less than 5	595154	Gotlur	Nil	595213	Thappetavaripalle
Less than 5	595156	Thummala	Less than 5	595189	Budanampalle
Less than 5	595158	Kunuthuru (R)	Less than 5	595190	Kodavandlapalle
Less than 5	595159	Regatipalle	Less than 5	595194	Brahmadevaramarri
Less than 5	595160	Pothulanagepalle	Less than 5	595199	Sankepalle
Less than 5	595165	Elukuntla	5 - 10	595208	Malakavemula
11 - 20	595157	Ravulacheruvu	5 - 10	595209	Sanevaripalle
11 - 20	595161	Mallakalva	5 - 10	595212	Mallepalle
21 - 30	595162	Darsimala	11 - 20	595198	Jonnalakotheppalle
31 - 40	595163	Nelakota	11 - 20	595203	Gunjepalle
Mandal Parishad : Bathalapalle(1004)			11 - 20	595210	Devaragudipalle
Nil	595168	Raghavampalle	21 - 30	595201	Dorigallu
Nil	595170	Apparacheruvu	21 - 30	595214	Kondagattupalle
Less than 5	595166	Edula Mustur	41 - 50	595197	Mukthapuram
Less than 5	595173	Obulapuram	41 - 50	595205	Mangalamadaka
5 - 10	595167	Malyavantham	41 - 50	595211	Ellareddipalle
5 - 10	595169	Bathalapalle	76 and above	595206	Nakkalagutta Palle
5 - 10	595172	Sangala	Mandal Parishad : Talupula(1007)		
5 - 10	595174	Gariselapalle	Nil	595220	Bandlapalle
5 - 10	595175	Dampetla	Nil	595221	Nuthanakalva
11 - 20	595176	D.Cherlopalle	Less than 5	595216	Lakkasamudram
21 - 30	595171	Chennarayapatnam	Less than 5	595217	Kurli
Mandal Parishad : Tadimarri(1005)			Less than 5	595218	Udumulakurthy
Nil	595179	Chillavaripalle	Less than 5	595219	Talupula
Nil	595182	Kondamanayanipalem	Less than 5	595223	Vepamampeta
Less than 5	595177	Pinnadari	5 - 10	595225	Puligundlapalle
Less than 5	595178	Kunukuntla	11 - 20	595222	Obulareddipalle
Less than 5	595180	Dadithota	11 - 20	595224	Peddannavaripalle
Less than 5	595181	Peddakotla	31 - 40	595215	Odulapalle
Less than 5	595183	(Shro) Thirumalapuram	Mandal Parishad : Nambulipulikunta(1008)		
Less than 5	595184	Tadimarri	Nil	595235	Edurudona
Less than 5	595185	Nidigallu	Less than 5	595227	Gowkanapalle
Less than 5	595186	Maravapalle Agraharam	Less than 5	595228	Marrikommaninne
Less than 5	595187	Chinnachigullarevu	Less than 5	595229	Nambulipulikunta
Mandal Parishad : Mudigubba(1006)			Less than 5	595230	Vankamaddi
Nil	595188	Chinnakotla	Less than 5	595231	Dhaniyanicheruvu
Nil	595191	Marthadu	Less than 5	595232	Mudupalajuvi

APPENDIX VII B - VILLAGE DIRECTORY

LIST OF VILLAGES ACCORDING TO THE PROPORTION OF THE SCHEDULED TRIBES TO THE TOTAL POPULATION BY RANGES.

Range of Scheduled Tribes population (Percentages)	Location code number	Name of village	Range of Scheduled Tribes population (Percentages)	Location code number	Name of village
1	2	3	1	2	3
Less than 5	595234	Gootibylu	11 - 20	595272	Gopapalle
Less than 5	595237	Pedaballikothapalle	31 - 40	595267	Vellamaddi
11 - 20	595226	Velichelimala	Mandal Parishad : Bukkapatnam(1012)		
11 - 20	595233	Mekalacheruvu	Less than 5	595279	Pamudurthi
11 - 20	595236	Pedaballi	Less than 5	595281	Gunipalle
Mandal Parishad : Gandlapenta(1009)			Less than 5	595282	Siddarampuram
Nil	595238	Godduvelagala	Less than 5	595283	Bukkapatnam
Nil	595240	Maddivarigondi	5 - 10	595277	Krishnapuram
Less than 5	595242	Gandlapenta	5 - 10	595280	Agraharam
Less than 5	595243	Jeenulakunta	11 - 20	595278	Marala
Less than 5	595247	Somayajulapalle	31 - 40	595284	Kothakota
Less than 5	595249	Chamachenubylu	Mandal Parishad : Kothacheruvu(1013)		
5 - 10	595239	Kamathampalle	Nil	595286	Kesapuram
5 - 10	595250	Malameedapalle	Nil	595287	Kadiridevarapalle
11 - 20	595245	Kurumamidi	Nil	595288	Mylasamudram
21 - 30	595244	Veparala	Nil	595290	Narepalle
41 - 50	595246	Chamalagondi	Nil	595291	Kanisettipalle
51 - 75	595241	Thummalabylu	Nil	595294	Vemuletipalle
Mandal Parishad : Kadiri(1010)			Nil	595296	Vangampalle
Nil	595253	Chippalamadugu	Nil	595297	Iragampalle
Nil	595257	Pandulakunta	Nil	595302	Pothulakunta
Less than 5	595252	Kalasangamudram	Nil	595303	Virupapuram
Less than 5	595255	Kadirikuntlapalle	Less than 5	595289	Kothapalle
Less than 5	595258	Chalamakuntapalle	Less than 5	595292	Lingareddipalle
Less than 5	595260	Kondamanayanipalem	Less than 5	595295	Talararla
Less than 5	595265	Kowlepalle	Less than 5	595298	Kothacheruvu
5 - 10	595262	Yeguvapalle	Less than 5	595301	Marakuntapalle
5 - 10	595263	Kadiri Brahmanapalle	5 - 10	595299	Thippa Batlapalle
11 - 20	595256	Alampur	5 - 10	595300	K.Locharla
11 - 20	595259	Kadiri (R)	5 - 10	595306	Byrapuram
11 - 20	595266	Motukapalle	11 - 20	595285	Kodapaganipalle
21 - 30	595251	Patnam	11 - 20	595304	Bandlapalle
21 - 30	595254	Yerradoddi	21 - 30	595293	Tirumaladevarapalle
31 - 40	595264	Bathalapalle	Mandal Parishad : Chennethapalle(1014)		
41 - 50	595261	Muthyalacheruvu	Nil	595318	Bramhanapalle
Mandal Parishad : Nallamada(1011)			Less than 5	595308	Mustikovila
Nil	595273	Chowtakuntapalle	Less than 5	595309	Nyamaddala
Less than 5	595268	Charupalle	Less than 5	595310	Chennethapalle
Less than 5	595270	Vankarakunta	Less than 5	595311	Nagasamudram
Less than 5	595275	Donnikota	Less than 5	595312	Pyadindi
5 - 10	595274	Kurumala	Less than 5	595313	Medapuram
5 - 10	595276	Pulagampalle	Less than 5	595314	Poletipalle
11 - 20	595269	Reddipalle	Less than 5	595315	Kanumukkala
11 - 20	595271	Nallamada	Less than 5	595316	Veldurthi

APPENDIX VII B - VILLAGE DIRECTORY

LIST OF VILLAGES ACCORDING TO THE PROPORTION OF THE SCHEDULED TRIBES TO THE TOTAL POPULATION BY RANGES.

Range of Scheduled Tribes population (Percentages)	Location code number	Name of village	Range of Scheduled Tribes population (Percentages)	Location code number	Name of village
1	2	3	1	2	3
31 - 40	595317	Ganginepalle	Less than 5	595362	Yerrabommanahalli
		Mandal Parishad : Ramagiri(1015)	Less than 5	595363	Haresamudram
Nil	595320	Makkinavaripalle	Less than 5	595364	Bullasamudram
Nil	595321	Kondapuram	Less than 5	595367	Kallumarri
Nil	595325	Ganthimarri	5 - 10	595358	Melavoi
Less than 5	595319	Perur	11 - 20	595352	Chandakacherela
Less than 5	595322	Motarchintalapalle	11 - 20	595356	Mallinayakanahalli
Less than 5	595323	Nasanakota	11 - 20	595366	Manur
Less than 5	595327	Seshadribhatra Halli	31 - 40	595351	Kothalam
Less than 5	595328	Polepalle			Mandal Parishad : Amarapuram(1018)
5 - 10	595324	Ramagiri	Less than 5	595370	Valasa
11 - 20	595326	Kuntimaddi	Less than 5	595371	Thammadehalli
		Mandal Parishad : Roddam(1016)	Less than 5	595372	Amarapuram
Nil	595330	Naranagepalle	Less than 5	595373	Halukuru
Nil	595333	Bokkasampalle	Less than 5	595374	Nidragatta
Nil	595337	Bucharla	Less than 5	595375	Hemavathi
Nil	595338	Roddakampalle	Less than 5	595376	Sivaram
Nil	595340	Peddipalle	Less than 5	595378	Basavanahalli
Nil	595344	Reddipalle			Mandal Parishad : Gudibanda(1019)
Nil	595347	Peddamanthur	Nil	595379	Kumbaranagehalli
Nil	595349	Kalipi	Nil	595382	Pillenhalli
Less than 5	595329	Mulakalacheruvu	Nil	595385	Chigathurpi
Less than 5	595331	Jakkalacheruvu	Nil	595387	Gunimorubagal
Less than 5	595332	Kogira	Nil	595391	S.Rayapuram
Less than 5	595335	Thurakalapatnam	Less than 5	595380	Karikera
Less than 5	595336	R.Locharla	Less than 5	595381	Rallahalli
Less than 5	595339	Roddam	Less than 5	595383	Kekathi
Less than 5	595341	Sanipalle	Less than 5	595384	Gudibanda
Less than 5	595342	Cholemarri	Less than 5	595386	Morubagal
Less than 5	595343	Nallur	Less than 5	595389	Mandalahalli
Less than 5	595346	Chinnamanthur	Less than 5	595390	Konkallu
Less than 5	595348	Cherukur	5 - 10	595388	Muthukur
5 - 10	595345	Dodagatta			Mandal Parishad : Rolla(1020)
		Mandal Parishad : Madakasira(1017)	Nil	595395	Tubinakunta
Nil	595360	Jadrahalli	Nil	595398	Dodderi
Nil	595361	Karesankanahalli	Less than 5	595392	M.Rayapuram
Nil	595365	Upparahalli	Less than 5	595393	Bommagundanahalli
Nil	595368	C.Kodigepalle	Less than 5	595396	Ratnagiri
Less than 5	595350	Amidalagondi	Less than 5	595397	Kaki
Less than 5	595353	Gowdanahalli	5 - 10	595394	Rolla
Less than 5	595354	R. Anantapuram			Mandal Parishad : Agali(1021)
Less than 5	595355	Chathram	Less than 5	595399	Ravudi
Less than 5	595357	Madakasira	Less than 5	595400	Inagalore
Less than 5	595359	Govindapuram	Less than 5	595402	Narasambudi

APPENDIX VII B - VILLAGE DIRECTORY

LIST OF VILLAGES ACCORDING TO THE PROPORTION OF THE SCHEDULED TRIBES TO THE TOTAL POPULATION BY RANGES.

Range of Scheduled Tribes population (Percentages)	Location code number	Name of village	Range of Scheduled Tribes population (Percentages)	Location code number	Name of village
1	2	3	1	2	3
Less than 5	595403	Madhudi	Less than 5	595449	Vengalammacheruvu
Less than 5	595404	P. Byadigera	5 - 10	595444	Nidimamidi
Less than 5	595406	Agali	5 - 10	595451	Amagondapalem
Less than 5	595407	Kodihalli	21 - 30	595445	Pedapalle
11 - 20	595405	Hulikeradevarahalli	21 - 30	595447	Brahmanapalle
Mandal Parishad : Parigi(1022)			31 - 40	595441	Kappala Banda
Nil	595410	Ganathipalle	Mandal Parishad : Obuladevaracheruvu(1025)		
Nil	595411	Seegipalle	Nil	595454	Narasambhotlapalle
Nil	595414	Yerragunta	Nil	595461	Arkabhavipalle
Nil	595416	Sangameswarapalle	Less than 5	595455	Daburuvaripalle
Nil	595420	Shobeerapalle	Less than 5	595456	Inagalur
Nil	595422	Bandarlapalle	Less than 5	595459	Allapalle
Less than 5	595408	Narasapuram	Less than 5	595460	Tangedukunta
Less than 5	595409	Pydeti	Less than 5	595462	Obuladevaracheruvu
Less than 5	595412	Beechiganipalle	Less than 5	595463	Venkatapuram
Less than 5	595413	Vittapalle	Less than 5	595464	Sunnampalle
Less than 5	595415	Utakur	Less than 5	595465	Thummalakuntla Palle
Less than 5	595417	Sasanakota	Less than 5	595466	Veeraobanapalle
Less than 5	595418	Kodigenahalli	5 - 10	595457	Mukkandlavarikothapalle
Less than 5	595419	Parigi	5 - 10	595458	Thippepalle
Less than 5	595421	Sirekolam	11 - 20	595453	Kondakamarla
Less than 5	595423	Moda	Mandal Parishad : Nallacheruvu(1026)		
Mandal Parishad : Penukonda(1023)			Nil	595470	S.Mulakalapalle
Nil	595427	Cherlopalle	Nil	595471	Maddimadugu
Nil	595428	Vasudevapuram	Nil	595472	Tavalamarri
Nil	595430	Gondipalle	Less than 5	595467	Panthulacheruvu
Nil	595432	Mavaturu	Less than 5	595468	Allugundu
Nil	595440	Bojjireddipalle	Less than 5	595473	Ubicherla
Less than 5	595424	Duddebanda	Less than 5	595474	Kadiripulakunta
Less than 5	595425	Gutturu	Less than 5	595475	Nallacheruvu
Less than 5	595426	Munimadugu	Less than 5	595476	Talarlavandla Palle
Less than 5	595429	Erramanchi	Less than 5	595477	Oravoy
Less than 5	595433	Nagalur	21 - 30	595469	Jogannapeta
Less than 5	595435	Penukonda	Mandal Parishad : Tanakal(1027)		
Less than 5	595437	Rampuram	Nil	595484	Maddinayanipalem
21 - 30	595439	Settipalle	Nil	595485	Agraharapalle
31 - 40	595434	Adadakulapalle	Nil	595491	Kotapalle
31 - 40	595436	Gonipeta	Less than 5	595478	Chinnaramannagaripalle
41 - 50	595438	Kondampalle	Less than 5	595482	Kokkanti
Mandal Parishad : Puttaparthi(1024)			Less than 5	595483	Korthikota
Nil	595450	Satarlapalle	Less than 5	595486	T.Sadum
Less than 5	595442	Jagarajupalle	Less than 5	595487	Cheekatimanipalle
Less than 5	595443	Kotlapalle	Less than 5	595497	Bonthalapalle
Less than 5	595446	Beedupalle	5 - 10	595480	Tanakal
Less than 5	595448	Puttaparthi	5 - 10	595490	Ethodu

APPENDIX VII B - VILLAGE DIRECTORY

LIST OF VILLAGES ACCORDING TO THE PROPORTION OF THE SCHEDULED TRIBES TO THE TOTAL POPULATION BY RANGES.

Range of Scheduled Tribes population (Percentages)	Location code number	Name of village	Range of Scheduled Tribes population (Percentages)	Location code number	Name of village
1	2	3	1	2	3
11 - 20	595489	Balagamudram	Nil	595540	Naginayanicheruvu
11 - 20	595495	Malreddipalle	Nil	595541	Bussaiahgaripalle
11 - 20	595496	Gurrambailu	Nil	595544	Tungodu
21 - 30	595488	Tavalam	Nil	595546	Brahmanapalle
31 - 40	595494	Danduvaripalle	Nil	595549	Kethaganicheruvu
51 - 75	595492	Mundlavariipalle	Less than 5	595534	Brahmasamudram
51 - 75	595493	Venkatrayanipalle	Less than 5	595538	Magecheruvu
Mandal Parishad : Amadagur(1028)			Less than 5	595545	Pandiparthi
Nil	595504	Chinaganipalle	Less than 5	595547	Edulabalapuram
Nil	595505	Ramanathapuram	Less than 5	595548	Julukunta
Nil	595509	Karinireddipalle	Less than 5	595550	Nadimpalle
Nil	595510	Pulikuntlapalle	Less than 5	595551	Chalukur
Less than 5	595499	Jowkalakothapalle	Less than 5	595552	Velidadakala
Less than 5	595500	Mohammadabad	5 - 10	595536	Challapalle
Less than 5	595501	Kassamudram	5 - 10	595543	Gudipalle
Less than 5	595503	Amadagur	11 - 20	595542	Velagamakulapalle
Less than 5	595507	Edigavaripalle	Mandal Parishad : Hindupur(1031)		
5 - 10	595502	Thummala	Nil	595559	Nakkalapalle
5 - 10	595508	Cheekirevulapalle	Nil	595561	Kotipi
21 - 30	595512	Lokojipalle	Nil	595564	Thungepalle
76 and above	595511	Dademvaripalle	Nil	595565	Chowlur
Mandal Parishad : Gorantla(1029)			Less than 5	595554	Manesamudram
Nil	595515	Jowkuledudinne	Less than 5	595555	Maluguru
Nil	595522	Ragimakulapalle	Less than 5	595556	Chalivendala
Nil	595523	Katepalle	Less than 5	595557	Sreekanthapuram (R)
Nil	595526	Devulacheruvu	Less than 5	595558	Bevina Halli
Nil	595529	Puleru	Less than 5	595560	Kirikera
Nil	595530	Maredipalle	Less than 5	595562	Devarapalle
Less than 5	595518	Kammavaripalle	Less than 5	595563	Santhebidanur
Less than 5	595519	Gorantla	Less than 5	595566	Thumukunta
Less than 5	595521	Mallapalle	Less than 5	595567	Gollapuram
Less than 5	595528	Budili	Mandal Parishad : Lepakshi(1032)		
Less than 5	595532	Jakkasamudram	Nil	595575	Sirivaram
Less than 5	595533	Gowrivariipalle	Nil	595577	Mydugolam
5 - 10	595520	Buganipalle	Less than 5	595568	Kallur
11 - 20	595517	Vanavolu	Less than 5	595569	Kondur
11 - 20	595525	Palasamudram	Less than 5	595570	Lepakshi
11 - 20	595527	Vadigepalle	Less than 5	595571	Cholasamudram
21 - 30	595514	Mandalapalle	Less than 5	595572	Kodihalli
21 - 30	595516	Gangampalle	Less than 5	595573	Pulamathi
Mandal Parishad : Somandepalle(1030)			Less than 5	595576	Kanchisamudram
Nil	595535	Mandli	11 - 20	595574	Manepalle
Nil	595537	Chennapuram	Mandal Parishad : Chilamathur(1033)		
Nil	595539	Kothapalle	Nil	595579	Demakethapalle

APPENDIX VII B - VILLAGE DIRECTORY

LIST OF VILLAGES ACCORDING TO THE PROPORTION OF THE SCHEDULED TRIBES TO THE TOTAL POPULATION BY RANGES.

Range of Scheduled Tribes population (Percentages)	Location code number	Name of village	Range of Scheduled Tribes population (Percentages)	Location code number	Name of village
1	2	3	1	2	3
Nil	595580	Yagnisettipalle	Less than 5	595584	Settipalle
Nil	595587	Kanugamakulapalle	Less than 5	595585	Chagaluru
Nil	595589	SubbaraoPET	Less than 5	595592	Somaghatta
Nil	595590	Muddireddipalle	Less than 5	595595	Morasalapalle
Nil	595593	Veerapuram	Less than 5	595598	Kodikonda
Less than 5	595578	Tekulodu	5 - 10	595583	Kodur
Less than 5	595582	Chilamathur	11 - 20	595581	Hussainpuram

SECTION - II
TOWN DIRECTORY

STATEMENT - I : STATUS AND GROWTH HISTORY

Sl. No.	Class, Name and Civic Status of town	Location Code No.	Name of Mandal	Name of Mandal Parishad	Area (sq. Km.)	Number of households incl. houseless households (2011 Census)
1	2	3	4	5	6	7
1	I, Anantapur (M Corp. + OG), M Corp.	2855300000803009	Town Spread Over More Than One Sub-District	Town Spread Over More Than One Sub-District	16.35	64572
2	II, Rayadurg (M), M	2855305305803006	Rayadurg	Rayadurg	49.73	12278
3	I, Guntakal (M), M	2855305309803007	Guntakal	Guntakal	40.87	28781
4	III, Gooty (CT), CT	2855305310594760	Gooty	Gooty	22.17	11419
5	I, Tadpatri (M), M	2855305313803008	Tadpatri	Tadpatri	7.45	25515
6	III, Uravakonda (CT), CT	2855305317594902	Uravakonda	Uravakonda	30.28	7950
7	III, Kalyandurg (CT), CT	2855305321594956	Kalyandurg	Kalyandurg	11.65	7220
8	IV, Narayanapuram (CT), CT	2855305330595096	Anantapur	Anantapur	9.9	3561
9	IV, Papampeta (CT), CT	2855305330595097	Anantapur	Anantapur	3.78	3391
10	IV, Anantapur (CT), CT	2855305330595098	Anantapur	Anantapur	21.3	3168
11	III, Kakkalapalle (CT), CT	2855305330595099	Anantapur	Anantapur	16.01	7354
12	I, Dharmavaram (M), M	2855305336803010	Dharmavaram	Dharmavaram	40.5	30096
13	II, Kadiri (M), M	2855305343803011	Kadiri	Kadiri	25.88	20781
14	IV, Yenumalapalle (CT), CT	2855305357595452	Puttaparthi	Puttaparthi	12.57	2457
15	IV, Somandepalle (CT), CT	2855305363595553	Somandepalle	Somandepalle	30.34	4744
16	I, Hindupur (M), M	2855305364803012	Hindupur	Hindupur	38.16	34507

STATEMENT - I : STATUS AND GROWTH HISTORY

Population 2011		Population and growth rate (in brackets) of the town at the Censuses of				Class, Name and Civic Status of town	Sl. No.
SCs	STs	1901	1911	1921	1931		
8	9	10	11	12	13	2	1
18338	7748	7938 (0)	8457 (6.5)	11452 (35.4)	15099 (31.9)	I, Anantapur (M Corp. + OG), M Corp.	1
4127	1219	10488 (0)	8827 (-15.8)	9565 (8.4)	12007 (25.5)	II, Rayadurg (M), M	2
18482	2836	0 (0)	0 (0)	12519 (0)	15620 (24.8)	I, Guntakal (M), M	3
9154	1115	9682 (0)	9597 (-0.9)	8780 (-9.1)	9712 (11.4)	III, Gooty (CT), CT	4
13633	1817	10859 (0)	12593 (16)	11293 (-10.3)	12620 (11.8)	I, Tadpatri (M), M	5
4805	809	9385 (0)	11026 (17.5)	10274 (-6.8)	12079 (17.6)	III, Uravakonda (CT), CT	6
2654	778	8815 (0)	6659 (-24.5)	4596 (-31)	4449 (-3.2)	III, Kalyandurg (CT), CT	7
894	325	0 (0)	0 (0)	0 (0)	0 (0)	IV, Narayanapuram (CT), CT	8
902	525	0 (0)	0 (0)	0 (0)	0 (0)	IV, Papampeta (CT), CT	9
2310	791	0 (0)	0 (0)	0 (0)	0 (0)	IV, Anantapur (CT), CT	10
4676	1696	0 (0)	0 (0)	0 (0)	0 (0)	III, Kakkalapalle (CT), CT	11
5004	2353	10658 (0)	7386 (-30.7)	8117 (9.9)	9346 (15.1)	I, Dharmavaram (M), M	12
4821	2979	10493 (0)	10456 (-0.4)	11619 (11.1)	9352 (-19.5)	II, Kadiri (M), M	13
1199	250	0 (0)	0 (0)	0 (0)	0 (0)	IV, Yenumalapalle (CT), CT	14
2005	506	0 (0)	0 (0)	0 (0)	0 (0)	IV, Somandepalle (CT), CT	15
14202	2018	19575 (0)	11035 (-43.6)	12456 (12.9)	14211 (14.1)	I, Hindupur (M), M	16

STATEMENT - I : STATUS AND GROWTH HISTORY

Sl. No.	Class, Name and Civic Status of town	Population and growth rate (in brackets) of the town at the Censuses of				
		1941	1951	1961	1971	1981
1	2	14	15	16	17	18
1	I, Anantapur (M Corp. + OG), M Corp.	21482 (42.3)	31952 (48.7)	52280 (63.6)	80069 (53.2)	119531 (49.3)
2	II, Rayadurg (M), M	16033 (33.5)	19738 (23.1)	23779 (20.5)	26154 (10)	32745 (25.2)
3	I, Guntakal (M), M	20414 (30.7)	31341 (53.5)	48083 (53.4)	66320 (37.9)	84599 (27.6)
4	III, Gooty (CT), CT	12333 (27)	15437 (25.2)	19057 (23.5)	21706 (13.9)	29302 (35)
5	I, Tadpatri (M), M	15184 (20.3)	19369 (27.6)	23129 (19.4)	31618 (36.7)	53920 (70.5)
6	III, Uravakonda (CT), CT	11125 (-7.9)	16662 (49.8)	17926 (7.6)	19754 (10.2)	21754 (10.1)
7	III, Kalyandurg (CT), CT	5984 (34.5)	8163 (36.4)	10256 (25.6)	13260 (29.3)	17049 (28.6)
8	IV, Narayanapuram (CT), CT	0 (0)	0 (0)	0 (0)	0 (0)	0 (0)
9	IV, Papampeta (CT), CT	0 (0)	0 (0)	0 (0)	0 (0)	0 (0)
10	IV, Anantapur (CT), CT	0 (0)	0 (0)	0 (0)	0 (0)	0 (0)
11	III, Kakkalapalle (CT), CT	0 (0)	0 (0)	0 (0)	0 (0)	0 (0)
12	I, Dharmavaram (M), M	12087 (29.3)	14703 (21.6)	20405 (38.8)	30876 (51.3)	50969 (65.1)
13	II, Kadiri (M), M	11885 (27.1)	20354 (71.3)	24307 (19.4)	33810 (39.1)	52774 (56.1)
14	IV, Yenumalapalle (CT), CT	0 (0)	0 (0)	0 (0)	0 (0)	0 (0)
15	IV, Somandepalle (CT), CT	0 (0)	0 (0)	0 (0)	0 (0)	0 (0)
16	I, Hindupur (M), M	19049 (34)	24438 (28.3)	32445 (32.8)	42959 (32.4)	55901 (30.1)

STATEMENT - I : STATUS AND GROWTH HISTORY

Population and growth rate (in brackets) of the town at the Censuses of			Density (2011 Census)	Sex ratio			Class, Name and Civic Status of town	Sl. No.
1991	2001	2011		1991	2001	2011		
19	20	21	22	23	24	25	2	1
174924 (46.3)	243143 (39)	267161 (9.9)	16340	942	965	995	I, Anantapur (M Corp. + OG), M Corp.	1
40845 (24.7)	54125 (32.5)	61749 (14.09)	1242	972	975	998	II, Rayadurg (M), M	2
107592 (27.2)	117103 (8.8)	126270 (7.83)	3090	969	978	1009	I, Guntakal (M), M	3
37814 (29.1)	43389 (14.7)	48658 (12.14)	2195	948	973	1032	III, Gooty (CT), CT	4
71068 (31.8)	86843 (22.2)	108171 (24.56)	14520	962	972	1003	I, Tadpatri (M), M	5
27679 (27.2)	31856 (15.1)	35565 (11.65)	1175	957	942	999	III, Uravakonda (CT), CT	6
23106 (35.5)	29266 (26.7)	32328 (10.46)	2775	932	973	1016	III, Kalyandurg (CT), CT	7
0 (0)	0 (0)	14227 (0)	1437	0	0	961	IV, Narayanapuram (CT), CT	8
0 (0)	9155 (0)	13850 (51.28)	3664	0	950	978	IV, Papampeta (CT), CT	9
0 (0)	0 (0)	15247 (0)	716	0	0	971	IV, Anantapur (CT), CT	10
0 (0)	0 (0)	30128 (0)	1882	0	0	925	III, Kakkalapalle (CT), CT	11
78961 (54.9)	103357 (30.9)	121874 (17.89)	3009	939	958	958	I, Dharmavaram (M), M	12
63378 (20.1)	76252 (20.3)	89429 (17.28)	3456	970	982	1015	II, Kadiri (M), M	13
0 (0)	0 (0)	10482 (0)	834	0	0	877	IV, Yenumalapalle (CT), CT	14
0 (0)	0 (0)	18895 (0)	623	0	0	958	IV, Somandepalle (CT), CT	15
104651 (87.2)	125074 (19.5)	151677 (21.27)	3975	940	950	986	I, Hindupur (M), M	16

STATEMENT - II
PHYSICAL ASPECTS AND LOCATION OF TOWNS, 2009

Sl. No.	Name and Civic Status of town	Physical aspects			Name and road distance (in kms) from		
		Rainfall (in mm)	Temperature (in centigrade)		State HQ.	District HQ.	Sub-Division/ Mandal HQ.
			Max	Min			
1	2	3	4	5	6	7	8
1	Anantapur (M Corp. + OG)	579.08	42	20.15	Hyderabad (354)	Anantapur (0)	Anantapur (0)
2	Rayadurg (M)	658.3	43.2	16	Hyderabad (453)	Anantapur (100)	Rayadurg (0)
3	Guntakal (M)	545	43	23	Hyderabad (335)	Anantapur (85)	Guntakal (0)
4	Gooty (CT)	481	43	23	Hyderabad (304)	Anantapur (50)	Gooty (0)
5	Tadpatri (M)	651	42	20	Hyderabad (410)	Anantapur (56)	Tadpatri (0)
6	Uravakonda (CT)	518.9	40.2	27.5	Hyderabad (370)	Anantapur (52)	Uravakonda (0)
7	Kalyandurg (CT)	677.8	45	23	Hyderabad (425)	Anantapur (60)	Kalyandurg (0)
8	Narayanapuram (CT)	579.08	42	20.15	Hyderabad (358)	Anantapur (3)	Anantapur (3)
9	Papampeta (CT)	579.08	42	20.15	Hyderabad (355)	Anantapur (1)	Anantapur (1)
10	Anantapur (CT)	579.08	42	20.15	Hyderabad (357)	Anantapur (3)	Anantapur (3)
11	Kakkalapalle (CT)	579.08	42	20.15	Hyderabad (363)	Anantapur (9)	Anantapur (9)
12	Dharmavaram (M)	553	40.3	19.1	Hyderabad (400)	Anantapur (40)	Dharmavaram (0)
13	Kadiri (M)	559	41.3	27	Hyderabad (441)	Anantapur (87)	Kadiri (0)
14	Yenumalapalle (CT)	622.4	39	21	Hyderabad (440)	Anantapur (82)	Puttapparthi (2)
15	Somandepalle (CT)	668	38	20	Hyderabad (440)	Anantapur (86)	Somandepalle (0)
16	Hindupur (M)	550.6	38	20	Hyderabad (464)	Anantapur (110)	Hindupur (0)

STATEMENT - II
PHYSICAL ASPECTS AND LOCATION OF TOWNS, 2009

Name and road distance (in kms) from		Railway station	Bus route	Name and Civic Status of town	Sl. No.
Nearest city with population of one lakh and more	Nearest city with population of five lakh and more				
9	10	11	12	2	1
Anantapur (0)	Bengaluru (Karnataka) (200)	Anantapur (0)	Yes (0)	Anantapur (M Corp. + OG)	1
Bellary (52)	Bengaluru (Karnataka) (260)	Rayadurg (0)	Yes (0)	Rayadurg (M)	2
Guntakal (0)	Bengaluru (Karnataka) (295)	Guntakal (0)	Yes (0)	Guntakal (M)	3
Guntakal (30)	Bengaluru (Karnataka) (250)	Gooty (0)	Yes (0)	Gooty (CT)	4
Tadpatri (0)	Bengaluru (Karnataka) (250)	Tadpatri (0)	Yes (0)	Tadpatri (M)	5
Gunthakal (33)	Bengaluru (Karnataka) (225)	Guntakal (33)	Yes (0)	Uravakonda (CT)	6
Anantapur (60)	Bengaluru (Karnataka) (220)	Rayadurg (41)	Yes (0)	Kalyandurg (CT)	7
Anantapur (3)	Bengaluru (Karnataka) (200)	Anantapur (3)	Yes (0)	Narayanapuram (CT)	8
Anantapur (1)	Bengaluru (Karnataka) (195)	Anantapur (1)	Yes (0)	Papampeta (CT)	9
Anantapur (3)	Bengaluru (Karnataka) (200)	Anantapur (3)	Yes (0)	Anantapur (CT)	10
Anantapur (9)	Bengaluru (Karnataka) (191)	Anantapur (9)	Yes (0)	Kakkalapalle (CT)	11
Anantapur (40)	Bengaluru (Karnataka) (150)	Dharmavaram (0)	Yes (0)	Dharmavaram (M)	12
Anantapur (87)	Bengaluru (Karnataka) (170)	Kadiri (0)	Yes (0)	Kadiri (M)	13
Dharmavaram (40)	Bengaluru (Karnataka) (140)	Sri Satyasai Prashanthi Nilayam (2)	Yes (0)	Yenumalapalle (CT)	14
Hindupur (24)	Bengaluru (Karnataka) (130)	Somandepalle (0)	Yes (0)	Somandepalle (CT)	15
Hindupur (0)	Bengaluru (Karnataka) (100)	Hindupur (0)	Yes (0)	Hindupur (M)	16

STATEMENT - III
CIVIC AND OTHER AMENITIES, 2009

Sl. No.	Name and Civic Status of town	Road length (in kms)	System of drainage				Number of latrines			
			Open (OD)	Closed (CD)	Both - Open & Closed (BD)	Nil	Pit System	Flush/ Pour Flush (Water borne)	Service	Others
1	2	3	4	5	6	7	8	9	10	11
1	Anantapur (M Corp. + OG)	251			BD		2590	59478	0	915
2	Rayadurg (M)	40			BD		1790	8762	0	477
3	Guntakal (M)	182.5			BD		2228	25000	0	2144
4	Gooty (CT)	7	OD				1568	8762	0	549
5	Tadpatri (M)	94			BD		2234	22376	0	617
6	Uravakonda (CT)	65	OD				1768	3944	0	567
7	Kalyandurg (CT)	32	OD				163	6367	0	105
8	Narayanapuram (CT)	18	OD				1379	1957	0	201
9	Papampeta (CT)	12	OD				1175	1595	0	24
10	Anantapur (CT)	27			BD		730	2438	0	16
11	Kakkalapalle (CT)	18	OD				2593	3938	0	224
12	Dharmavaram (M)	156.27			BD		2400	27948	0	1400
13	Kadiri (M)	64.02	OD				1850	17000	0	291
14	Yenumalapalle (CT)	6	OD				326	1868	0	80
15	Somandepalle (CT)	7.6	OD				1751	2340	0	35
16	Hindupur (M)	428			BD		4608	29000	0	294

*In case this service is not available in the town, the name of the nearest place and its distance from the town where facility is available has been given

@Two major source only

Source of Water Supply (Codes)

TT: Tap water from treated source
TU: Tap water from un-treated source
CW: Covered well
UW: Un-covered well

Source of Water Supply (Codes)

HP: Hand pump
TW/B: Tubewell /Borehole
RW: Rainwater
S: Spring

**STATEMENT - III
CIVIC AND OTHER AMENITIES, 2009**

Protected water supply		Fire fighting service*	Electrification (Number of connections)					Name and Civic Status of town	Sl. No.
Source of supply (Codes) @	System of storage with capacity in KL (along with Codes) @		Domestic	Industrial	Commercial	Road lighting (points)	Others		
12	13	14	15	16	17	18	19	2	1
TT	SR(26101)	Yes	71822	1068	15168	10666	713	Anantapur (M Corp. + OG)	1
TW/B	SR(6165)	Yes	12784	200	1530	1830	0	Rayadurg (M)	2
TW	OHT(12611)	Yes	36183	517	3314	5036	430	Guntakal (M)	3
TT	OHT(4861)	Guntakal (30)	10540	84	1464	2996	0	Gooty (CT)	4
TT	SR(10806)	Yes	25067	488	2205	1809	361	Tadpatri (M)	5
TT	SR(3545)	Yes	6395	155	925	890	180	Uravakonda (CT)	6
TT	OHT(3234)	Yes	6513	87	600	2259	203	Kalyandurg (CT)	7
TT,TW/B	BWP(1200), OHT(220)	Anantapur (1)	3562	3	39	50	0	Narayanapuram (CT)	8
TW/B	OHT(1387)	Anantapur (1)	3391	40	270	20	195	Papampeta (CT)	9
TT	SR(1500)	Anantapur (3)	3168	0	0	70	0	Anantapur (CT)	10
TT	OHT(3000)	Anantapur (9)	7354	132	0	162	0	Kakkalapalle (CT)	11
TT	OHT(12000)	Yes	33607	183	4201	4050	589	Dharmavaram (M)	12
TT	SR(8939)	Yes	21458	747	2943	1529	557	Kadiri (M)	13
TT	OHT(1000)	Puttaparthi (2)	2022	195	0	22	74	Yenumalapalle (CT)	14
TT	OHT(1874)	Hindupur (24)	4286	21	361	17	168	Somandepalle (CT)	15
TT	OHT(15155)	Yes	35125	650	3500	6010	0	Hindupur (M)	16

*In case this service is not available in the town, the name of the nearest place and its distance from the town where facility is available has been given

@Two major source only

TK/P/L:Tank/Pond/Lake

O:Others

System of Storage (Codes)

OHT:Over head Tank

SR:Service Reservoir

System of Storage (Codes)

RIG:River Infiltration Gallery

BWP:Bore Well Pumping system

PT:Pressure Tank

N\A,NA,N.A.: Not Avialable

STATEMENT - IV						
Medical Facilities, 2009						
Sr.No.	Name of Town	No. of Medical facilities* (with number of beds in brackets)				
		Hospitals (Allopathic & Others)	Dispensaries / Health Center	Family Welfare Center	Maternity and Child Welfare Center	Maternity Homes
1	2	3	4	5	6	7
1	Anantapur (M Corp. + OG)	2(650)	1(30)	1(30)	1(70)	1(30)
2	Rayadurg (M)	52 Kms.	1(30)	52 Kms.	52 Kms.	52 Kms.
3	Guntakal (M)	2(130)	1(0)	1(10)	85 Kms.	85 Kms.
4	Gooty (CT)	30 Kms.	1(50)	18 Kms.	50 Kms.	50 Kms.
5	Tadpatri (M)	56 Kms.	1(30)	56 Kms.	56 Kms.	56 Kms.
6	Urvakonda (CT)	33 Kms.	1(30)	34 Kms.	52 Kms.	34 Kms.
7	Kalyandurg (CT)	60 Kms.	1(0)	60 Kms.	60 Kms.	60 Kms.
8	Narayanapuram (CT)	3 Kms.	3 Kms.	3 Kms.	3 Kms.	3 Kms.
9	Papampeta (CT)	1 Kms.	1 Kms.	1 Kms.	1 Kms.	1 Kms.
10	Anantapur (CT)	3 Kms.	3 Kms.	3 Kms.	3 Kms.	3 Kms.
11	Kakkalapalle (CT)	9 Kms.	9 Kms.	9 Kms.	9 Kms.	9 Kms.
12	Dharmavaram (M)	1(20)	1(50)	1(10)	40 Kms.	1(20)
13	Kadiri (M)	1(100)	15 Kms.	1(10)	87 Kms.	1(10)
14	Yenumalapalle (CT)	2 Kms.	18 Kms.	40 Kms.	82 Kms.	40 Kms.
15	Somandepalle (CT)	24 Kms.	24 Kms.	24 Kms.	86 Kms.	24 Kms.
16	Hindupur (M)	2(110)	1(0)	1(20)	110 Kms.	1(20)

*If a medical facility is not available in the town,nearest place distance from the town where facility is available has been given

*N.A.:Not Available

STATEMENT - IV

Medical Facilities, 2009

No. of Medical facilities* (with number of beds in brackets)					Charitable Hospital/N ursing Home (Numbers)	Medicine Shop (Numbers)	Name of Town	Sr.No.
T.B.Hospit al/ Clinic	Nursing Homes	Veterinary Hospital	Mobile Health Clinic	Others etc.				
8	9	10	11	12	13	14	2	1
1(30)	1(20)	1(0)	1(0)	1(30)	15	240	Anantapur (M Corp. + OG)	1
52 Kms.	100 Kms.	1(0)	1(0)	1(10)	0	18	Rayadurg (M)	2
1(20)	85 Kms.	1(0)	1(0)	1(10)	0	51	Guntakal (M)	3
18 Kms.	50 Kms.	1(0)	1(0)	30 Kms.	1	33	Gooty (CT)	4
56 Kms.	56 Kms.	1(0)	1(0)	1(20)	3	112	Tadpatri (M)	5
33 Kms.	52 Kms.	1(0)	1(0)	33 Kms.	2	4	Uravakonda (CT)	6
60 Kms.	60 Kms.	1(0)	1(0)	30 Kms.	2	10	Kalyandurg (CT)	7
3 Kms.	3 Kms.	3 Kms.	3 Kms.	3 Kms.	0	2	Narayanapuram (CT)	8
1 Kms.	1 Kms.	1 Kms.	1 Kms.	1 Kms.	0	3	Papampeta (CT)	9
3 Kms.	3 Kms.	3 Kms.	3 Kms.	3 Kms.	0	3	Anantapur (CT)	10
9 Kms.	9 Kms.	9 Kms.	9 Kms.	9 Kms.	0	3	Kakkalapalle (CT)	11
1(10)	40 Kms.	1(0)	1(0)	1(10)	3	24	Dharmavaram (M)	12
47 Kms.	87 Kms.	1(0)	1(0)	45 Kms.	3	50	Kadiri (M)	13
40 Kms.	82 Kms.	1(0)	2 Kms.	40 Kms.	0	5	Yenumalapalle (CT)	14
24 Kms.	86 Kms.	1(0)	5 Kms.	24 Kms.	0	7	Somandepalle (CT)	15
1(10)	110 Kms.	1(0)	1(0)	1(20)	6	110	Hindupur (M)	16

STATEMENT-V
EDUCATIONAL, RECREATIONAL AND CULTURAL FACILITIES, 2009

Sl. No	Name and Civic Status of town	Number of Educational Facilities*					
		Primary school	Middle school	Secondary school	Senior Secondary school	Arts/ Science/ Commerce colleges (of degree level and above)	Medical colleges
1	2	3	4	5	6	7	8
1	Anantapur (M Corp. + OG)	137	102	77	25	18	1
2	Rayadurg (M)	38	18	13	4	2	Bellary(52)
3	Guntakal (M)	87	37	20	6	3	Anantapur(85)
4	Gooty (CT)	37	18	13	3	2	Anantapur(50)
5	Tadpatri (M)	36	15	10	6	3	Anantapur(56)
6	Uravakonda (CT)	35	15	6	2	2	Anantapur(52)
7	Kalyandurg (CT)	23	16	8	3	2	Anantapur(60)
8	Narayanapuram (CT)	10	4	3	Anantapur(3)	Anantapur(3)	Anantapur(3)
9	Papampeta (CT)	5	2	Anantapur(1)	Anantapur(1)	Anantapur(1)	Anantapur(1)
10	Anantapur (CT)	10	4	2	1	Anantapur(3)	Anantapur(3)
11	Kakkalapalle (CT)	4	3	1	Anantapur(9)	Anantapur(9)	Anantapur(9)
12	Dharmavaram (M)	57	35	23	7	3	Anantapur(40)
13	Kadiri (M)	67	45	22	7	4	Anantapur(87)
14	Yenumalapalle (CT)	3	2	1	Puttaparthi(2)	Penukonda(20)	Anantapur(82)
15	Somandepalle (CT)	16	6	2	1	Penukonda(9)	Anantapur(86)
16	Hindupur (M)	58	40	24	8	5	Bengaluru (100)

*If an educational facility is not available in the town, the name of the nearest place and its distance from the town where facility is available has been given

STATEMENT-V
EDUCATIONAL, RECREATIONAL AND CULTURAL FACILITIES, 2009

Sl. No.	Name and Civic Status of town	Number of Educational Facilities*				
		Engineering colleges	Management Institute/ colleges	Polytechnics	Recognised Shorthand, Typewriting and voc. training institutions	Non-formal Education Center (SSA Center)
1	2	9	10	11	12	13
1	Anantapur (M Corp. + OG)	11	6	1	24	1
2	Rayadurg (M)	Bellary(52)	1	1	3	Anantapur(100)
3	Guntakal (M)	Gooty(30)	1	Uravakonda(33)	15	Anantapur(85)
4	Gooty (CT)	2	1	Anantapur(51)	4	Anantapur(50)
5	Tadpatri (M)	1	1	1	1	Anantapur(56)
6	Uravakonda (CT)	Anantapur(52)	Anantapur(52)	1	5	Anantapur(52)
7	Kalyandurg (CT)	Anantapur(60)	Anantapur(60)	1	2	Anantapur(60)
8	Narayanapuram (CT)	Anantapur(3)	Anantapur(3)	Anantapur(3)	Anantapur(3)	Anantapur(3)
9	Papampeta (CT)	Anantapur(1)	Anantapur(1)	Anantapur(1)	Anantapur(1)	Anantapur(1)
10	Anantapur (CT)	1	1	1	Anantapur(3)	Anantapur(3)
11	Kakkalapalle (CT)	Anantapur(9)	Anantapur(9)	Anantapur(9)	Anantapur(9)	Anantapur(9)
12	Dharmavaram (M)	Anantapur(40)	1	1	3	Anantapur(40)
13	Kadiri (M)	Anantapur(87)	Anantapur(87)	1	10	Anantapur(87)
14	Yenumalapalle (CT)	Anantapur(82)	Dharmavaram(40)	Dharmavaram(40)	Dharmavaram(40)	Anantapur(82)
15	Somandepalle (CT)	Muluguru(14)	Muluguru(14)	Hindupur(28)	Hindupur(28)	Anantapur(86)
16	Hindupur (M)	Muluguru(10)	Muluguru(10)	2	5	Bengaluru (110)

*If an educational facility is not available in the town, the name of the nearest place and its distance from the town where facility is available has been given

STATEMENT-V
EDUCATIONAL, RECREATIONAL AND CULTURAL FACILITIES, 2009

Sl. No.	Name and Civic Status of town	Number of Educational Facilities*		Number of Social, Recreational and Cultural facilities		
		Special School for Disabled	Others	No. of Orphanage Home	Working women's hostels	No. of Old Age Home
1	2	14	15	16	17	18
1	Anantapur (M Corp. + OG)	2	6	3	5	3
2	Rayadurg (M)	1	Bellary(52)	Bellary(Karnataka)(52)	Bellary(52)	1
3	Guntakal (M)	1	1	1	Anantapur(85)	1
4	Gooty (CT)	Guntakal(35)	Guntakal(35)	Guntakal(35)	Anantapur(50)	Guntakal(35)
5	Tadpatri (M)	Anantapur(56)	1	1	Anantapur(56)	2
6	Uravakonda (CT)	Guntakal(33)	Guntakal(33)	Guntakal(33)	Anantapur(52)	Guntakal(33)
7	Kalyandurg (CT)	Rayadurg(40)	Anantapur(60)	Anantapur(60)	Anantapur(60)	Rayadurg(40)
8	Narayanapuram (CT)	Anantapur(3)	Anantapur(3)	Anantapur(3)	Anantapur(3)	Anantapur(3)
9	Papampeta (CT)	Anantapur(1)	Anantapur(1)	Anantapur(1)	Anantapur(1)	Anantapur(1)
10	Anantapur (CT)	Anantapur(3)	Anantapur(3)	1	2	1
11	Kakkalapalle (CT)	Anantapur(9)	Anantapur(9)	1	1	Anantapur(9)
12	Dharmavaram (M)	Anantapur(40)	1	3	Anantapur(40)	1
13	Kadiri (M)	Anantapur(87)	2	2	Anantapur(87)	1
14	Yenumalapalle (CT)	Hindupur(42)	Dharmavaram(42)	Puttaparthi(5)	Hindupur(42)	Puttaparthi(5)
15	Somandepalle (CT)	Hindupur(32)	Hindupur(32)	Hindupur(32)	Hindupur(32)	Brahmanapalle
16	Hindupur (M)	1	3	1	3	1

*If an educational facility is not available in the town, the name of the nearest place and its distance from the town where facility is available has been given

STATEMENT-V
EDUCATIONAL, RECREATIONAL AND CULTURAL FACILITIES, 2009

Sl. No.	Name and Civic Status of town	Number of Social, Recreational and Cultural facilities				
		Stadium	Cinema Theatre	Auditorium/ Community halls	Public libraries	Reading rooms
1	2	19	20	21	22	23
1	Anantapur (M Corp. + OG)	1	15	10	5	2
2	Rayadurg (M)	Bellary(52)	3	3	1	1
3	Guntakal (M)	1	5	6	3	1
4	Gooty (CT)	Guntakal(35)	5	2	3	3
5	Tadpatri (M)	1	8	1	2	1
6	Uravakonda (CT)	Guntakal(33)	3	1	2	1
7	Kalyandurg (CT)	1	4	1	1	1
8	Narayanapuram (CT)	Anantapur(3)	8	Anantapur(3)	1	1
9	Papampeta (CT)	Anantapur(1)	8	Anantapur(1)	1	1
10	Anantapur (CT)	Anantapur(3)	8	Anantapur(3)	Anantapur(3)	1
11	Kakkalapalle (CT)	Anantapur(9)	8	Anantapur(9)	Anantapur(9)	1
12	Dharmavaram (M)	Anantapur(40)	7	5	2	1
13	Kadiri (M)	Anantapur(87)	7	7	3	1
14	Yenumalapalle (CT)	Hindupur(42)	Puttaparthi(5)	1	Puttaparthi(5)	1
15	Somandepalle (CT)	Hindupur(32)	2	1	Penukonda(9)	1
16	Hindupur (M)	1	8	6	2	1

*If an educational facility is not available in the town, the name of the nearest place and its distance from the town where facility is available has been given

STATEMENT - VI
INDUSTRY AND BANKING, 2009

Sl. No.	Name and Civic Status of town	Names of three most important commodities manufactured			Number of banks			Number of agricultural credit societies	Number of non-agricultural credit societies
		1st	2nd	3rd	Nationalised Bank	Private Commercial Bank	Co-operative Bank		
1	2	3	4	5	6	7	8	9	10
1	Anantapur (M Corp. + OG)	Groundnut Oil	P V C Pipes	Soaps	28	5	2	3	13
2	Rayadurg (M)	Silk Sarees	Groundnut Oil	Readymade Garments	4	0	1	2	52
3	Guntakal (M)	Pvc Pipes	Chicory	Wheat Flour	6	1	2	1	0
4	Gooty (CT)	Refined Oil	Solvent Extract Oil	Groundnut Oil	3	0	2	1	0
5	Tadpatri (M)	Cotton Ginning	Polish Stones	Beedies &Matches	6	5	1	1	19
6	Uravakonda (CT)	Twisted Silk Yarn	Groundnut Oil	Sarees	0	0	3	1	2
7	Kalyandurg (CT)	Wool Blankets	Groundnut Oil	Malybdenum Wire	4	0	1	1	0
8	Narayanapuram (CT)				0	0	0	0	0
9	Papampeta (CT)	Two Wheeler Seat Fittings	Groundnut Oil		0	0	0	0	0
10	Anantapur (CT)				1	0	0	0	0
11	Kakkalapalle (CT)				0	0	0	0	0
12	Dharmavaram (M)	Silk Sarees	Groundnut Oil	Raw Silk	5	3	2	2	2
13	Kadiri (M)	Cocoons	Beedi Making	Groundnut Oil	5	1	1	2	0
14	Yenumalapalle (CT)	Silk Sarees			5	1	0	1	0
15	Somandepalle (CT)	Sarees(Handlooms)	Groundnut Oil		1	0	0	1	0
16	Hindupur (M)	Silk Yarn	Cotton	Groundnut Oil	10	5	1	3	14

STATEMENT - VII
CIVIC AND OTHER AMENITIES IN SLUMS, 2009

STATEMENT - VII
CIVIC AND OTHER AMENITIES IN SLUMS, 2009

Sl. No.	Class, Name and Civic Status of town	Name of the slum	Is it notified	No. of households (approx)	Population of the Slum (approx)
1	2	3	4	5	6
1	I,Anantapur (M Corp. + OG)	Rani Nagar (Nagi Reddy Colony)	Yes	120	342
2	I,Anantapur (M Corp. + OG)	Krupananda Nagar	Yes	111	360
3	I,Anantapur (M Corp. + OG)	Virupaksheswara Nagar	Yes	132	425
4	I,Anantapur (M Corp. + OG)	Rani Nagar (Harijanawada)	Yes	55	440
5	I,Anantapur (M Corp. + OG)	Rani Nagar (Built up area)	Yes	160	480
6	I,Anantapur (M Corp. + OG)	Sivaiah Manyam	Yes	219	480
7	I,Anantapur (M Corp. + OG)	Tarakapuram Colony	Yes	148	493
8	I,Anantapur (M Corp. + OG)	Srinivasa Nagar	Yes	150	546
9	I,Anantapur (M Corp. + OG)	Venkatareddy Colony	Yes	215	560
10	I,Anantapur (M Corp. + OG)	Hamali Colony	Yes	71	568
11	I,Anantapur (M Corp. + OG)	Arunodaya Colony	Yes	121	603
12	I,Anantapur (M Corp. + OG)	Huts Adjacent to R. Quarters	Yes	160	615
13	I,Anantapur (M Corp. + OG)	Rajak Colony	Yes	140	699
14	I,Anantapur (M Corp. + OG)	Mathangi Nagar	Yes	182	768
15	I,Anantapur (M Corp. + OG)	Khaja Nagar	No	117	807
16	I,Anantapur (M Corp. + OG)	Obuladeva Nagar	Yes	522	821
17	I,Anantapur (M Corp. + OG)	Krishnadevaraya Nagar	Yes	180	832
18	I,Anantapur (M Corp. + OG)	Indira Gandhi Nagar	Yes	471	868
19	I,Anantapur (M Corp. + OG)	Mangalavari Colony	Yes	513	1057
20	I,Anantapur (M Corp. + OG)	Ammavari Cheruvu Colony	No	274	1091
21	I,Anantapur (M Corp. + OG)	Yuvajana Colony	Yes	462	1110
22	I,Anantapur (M Corp. + OG)	Naik Nagar	Yes	144	1152
23	I,Anantapur (M Corp. + OG)	Rajak Nagar	Yes	153	1224
24	I,Anantapur (M Corp. + OG)	Navodaya Colony	Yes	863	1246
25	I,Anantapur (M Corp. + OG)	Huts Eastern Side of Navodaya Colony	Yes	863	1248

**STATEMENT - VII
CIVIC AND OTHER AMENITIES IN SLUMS, 2009**

Paved roads (in kms)	System of drainage				Number of latrines				No. of tap points/ public hydrants installed for supply of protected water	Electricity (Number of connections)			Class, Name and Civic Status of town	Sl. No.	
	Open	Closed	Both (Open & Closed)	Nil	Pit System	Flush/ Pour Flush (Water borne)	Service	Others		Community	Domestic	Road lighting (points)			Others
7	8	9	10	11	12	13	14	15	16	17	18	19	20	2	1
2	OD				100	0	0	0	0	6	120	4	0	I,Anantapur (M Corp. + OG)	1
2	OD				100	0	0	0	0	6	111	4	0	I,Anantapur (M Corp. + OG)	2
2	OD				120	0	0	0	0	6	132	4	0	I,Anantapur (M Corp. + OG)	3
2	OD				40	10	0	0	0	6	55	11	0	I,Anantapur (M Corp. + OG)	4
2	OD				75	45	0	0	0	6	160	5	0	I,Anantapur (M Corp. + OG)	5
2	OD				200	0	0	0	0	6	219	7	0	I,Anantapur (M Corp. + OG)	6
2	OD				140	0	0	0	0	6	148	5	2	I,Anantapur (M Corp. + OG)	7
2	OD				145	0	0	0	0	6	150	5	0	I,Anantapur (M Corp. + OG)	8
2	OD				60	150	0	0	0	6	215	7	0	I,Anantapur (M Corp. + OG)	9
2	OD				40	20	0	0	0	6	71	14	0	I,Anantapur (M Corp. + OG)	10
2	OD				80	30	0	0	0	7	121	4	0	I,Anantapur (M Corp. + OG)	11
2	OD				98	60	0	0	0	8	160	18	0	I,Anantapur (M Corp. + OG)	12
2	OD				100	20	0	0	0	6	140	5	0	I,Anantapur (M Corp. + OG)	13
2	OD				160	0	0	0	0	6	182	6	0	I,Anantapur (M Corp. + OG)	14
2	OD				75	25	0	0	0	6	117	4	0	I,Anantapur (M Corp. + OG)	15
3	OD				300	200	0	0	0	8	522	17	0	I,Anantapur (M Corp. + OG)	16
3	OD				100	50	0	0	0	8	180	6	0	I,Anantapur (M Corp. + OG)	17
2	OD				300	150	0	0	0	6	471	16	0	I,Anantapur (M Corp. + OG)	18
3	OD				350	150	0	0	0	8	513	17	0	I,Anantapur (M Corp. + OG)	19
2	OD				250	0	0	0	0	6	274	9	0	I,Anantapur (M Corp. + OG)	20
3	OD				300	150	0	0	0	8	462	15	0	I,Anantapur (M Corp. + OG)	21
2	OD				130	0	0	0	0	6	144	5	0	I,Anantapur (M Corp. + OG)	22
2	OD				100	40	0	0	0	6	153	5	0	I,Anantapur (M Corp. + OG)	23
2	OD				600	200	0	0	0	6	863	29	0	I,Anantapur (M Corp. + OG)	24
2	OD				800	0	0	0	0	6	863	29	0	I,Anantapur (M Corp. + OG)	25

STATEMENT - VII
CIVIC AND OTHER AMENITIES IN SLUMS, 2009

Sl. No.	Class, Name and Civic Status of town	Name of the slum	Is it notified	No. of households (approx)	Population of the Slum (approx)
1	2	3	4	5	6
26	I, Anantapur (M Corp. + OG)	Indira Nagar	Yes	689	1354
27	I, Anantapur (M Corp. + OG)	Sai Nagar	Yes	172	1376
28	I, Anantapur (M Corp. + OG)	Nallapa Reddy Colony	Yes	184	1638
29	I, Anantapur (M Corp. + OG)	Buddappa Nagar	Yes	828	1729
30	I, Anantapur (M Corp. + OG)	Yerukulavari Colony	Yes	218	1742
31	I, Anantapur (M Corp. + OG)	Munna Nagar	Yes	570	1784
32	I, Anantapur (M Corp. + OG)	Rahamath Nagar	Yes	457	1820
33	I, Anantapur (M Corp. + OG)	Nehru Poor Men Colony	Yes	349	1925
34	I, Anantapur (M Corp. + OG)	Azad Nagar	Yes	510	1934
35	I, Anantapur (M Corp. + OG)	Janashakthi Nagar	Yes	282	2031
36	I, Anantapur (M Corp. + OG)	Rangaswamy Nagar	No	700	2047
37	I, Anantapur (M Corp. + OG)	Maravakomma Colony	Yes	344	2084
38	I, Anantapur (M Corp. + OG)	Ambedkar Nagar	Yes	387	2249
39	I, Anantapur (M Corp. + OG)	Slum by the side of CD Hospital	Yes	483	2262
40	I, Anantapur (M Corp. + OG)	Mahathma Gandhi Nagar	Yes	510	2393
41	I, Anantapur (M Corp. + OG)	Rani Nagar (Ferror Colony)	Yes	598	2536
42	I, Anantapur (M Corp. + OG)	Laxmi Nagar	Yes	506	4024
43	I, Anantapur (M Corp. + OG)	Maruthi Nagar (Thyagaraya Nagar)	Yes	863	4086
44	II, Rayadurg (M)	Muthrasi Colony	No	216	348
45	II, Rayadurg (M)	NTR Colony	No	135	350
46	II, Rayadurg (M)	Kothigutta area	No	200	420
47	II, Rayadurg (M)	Bhagath Singh Colony	No	218	450
48	II, Rayadurg (M)	Chandrababu Naidu Colony	No	245	470
49	II, Rayadurg (M)	Valmiki Nagar Colony	No	129	510
50	II, Rayadurg (M)	Sarojini Naidu Basti	Yes	160	520

**STATEMENT - VII
CIVIC AND OTHER AMENITIES IN SLUMS, 2009**

Paved roads (in kms)	System of drainage				Number of latrines				No. of tap points/ public hydrants installed for supply of protected water	Electricity (Number of connections)			Class, Name and Civic Status of town	Sl. No.	
	Open	Closed	Both (Open & Closed)	Nil	Pit System	Flush/ Pour Flush (Water borne)	Service	Others		Community	Domestic	Road lighting (points)			Others
7	8	9	10	11	12	13	14	15	16	17	18	19	20	2	1
2	OD				650	0	0	0	0	6	689	23	0	I,Anantapur (M Corp. + OG)	26
3	OD				100	50	0	0	0	9	172	6	0	I,Anantapur (M Corp. + OG)	27
2	OD				100	50	0	0	0	6	184	6	0	I,Anantapur (M Corp. + OG)	28
2	OD				800	0	0	0	0	8	828	28	0	I,Anantapur (M Corp. + OG)	29
2	OD				150	50	0	0	0	6	218	7	0	I,Anantapur (M Corp. + OG)	30
2	OD				400	120	0	0	0	6	570	19	0	I,Anantapur (M Corp. + OG)	31
2	OD				400	0	0	0	0	7	457	15	0	I,Anantapur (M Corp. + OG)	32
2	OD				300	0	0	0	0	6	349	12	0	I,Anantapur (M Corp. + OG)	33
4	OD				500	0	0	0	0	9	510	17	0	I,Anantapur (M Corp. + OG)	34
2	OD				200	50	0	0	0	6	282	9	0	I,Anantapur (M Corp. + OG)	35
3	OD				500	150	0	0	0	8	700	23	0	I,Anantapur (M Corp. + OG)	36
2	OD				320	0	0	0	0	6	344	11	1	I,Anantapur (M Corp. + OG)	37
2	OD				350	0	0	0	0	5	387	13	0	I,Anantapur (M Corp. + OG)	38
2	OD				400	0	0	0	0	6	483	16	0	I,Anantapur (M Corp. + OG)	39
2	OD				300	150	0	0	0	6	510	17	0	I,Anantapur (M Corp. + OG)	40
2	OD				320	200	0	0	0	4	598	20	0	I,Anantapur (M Corp. + OG)	41
3	OD				300	150	0	0	0	6	506	17	0	I,Anantapur (M Corp. + OG)	42
3	OD				600	200	0	0	0	8	777	29	0	I,Anantapur (M Corp. + OG)	43
0.2	OD				55	87	0	0	0	28	152	10	0	II,Rayadurg (M)	44
0	OD				25	74	0	0	0	13	98	5	0	II,Rayadurg (M)	45
0.3	OD				26	86	0	0	0	20	185	7	0	II,Rayadurg (M)	46
0.02	OD				49	82	0	0	0	16	203	7	0	II,Rayadurg (M)	47
0.8	OD				58	80	0	0	0	14	220	8	0	II,Rayadurg (M)	48
0	OD				32	64	0	0	0	8	92	18	0	II,Rayadurg (M)	49
0.39	OD				36	57	0	0	0	14	147	5	0	II,Rayadurg (M)	50

STATEMENT - VII
CIVIC AND OTHER AMENITIES IN SLUMS, 2009

Sl. No.	Class, Name and Civic Status of town	Name of the slum	Is it notified	No. of households (approx)	Population of the Slum (approx)
1	2	3	4	5	6
51	II,Rayadurg (M)	Siddeshwara Colony	No	145	605
52	II,Rayadurg (M)	Church area Basti	Yes	230	610
53	II,Rayadurg (M)	Shanti Nagar I	Yes	263	1010
54	II,Rayadurg (M)	Shanti Nagar II	Yes	212	1226
55	II,Rayadurg (M)	9th Ward Basti	Yes	959	1432
56	II,Rayadurg (M)	13th Ward Basti	Yes	338	1477
57	II,Rayadurg (M)	Kamala Nehru Basti	Yes	372	1501
58	II,Rayadurg (M)	Indira Basti	Yes	404	1572
59	II,Rayadurg (M)	Saraswathi Basti	Yes	321	1582
60	II,Rayadurg (M)	Vijayalakshmi Basti	Yes	336	1662
61	II,Rayadurg (M)	Ragimanu area Basti	Yes	384	1689
62	II,Rayadurg (M)	Padmavathi Basti	Yes	644	1741
63	II,Rayadurg (M)	12th Ward Basti	Yes	332	1747
64	II,Rayadurg (M)	Rudramadevi Basti	Yes	761	1780
65	II,Rayadurg (M)	Mother Teresa Basti	Yes	698	1781
66	II,Rayadurg (M)	Chowdammagudi Basti	Yes	368	1803
67	II,Rayadurg (M)	15th Ward Basti	Yes	740	1875
68	II,Rayadurg (M)	Parvathi Nagar Basti	Yes	718	2420
69	II,Rayadurg (M)	5,6,7 Wards Basti	Yes	1366	3390
70	I,Guntakal (M)	Mahaboob Nagar Colony, KS Road	No	44	220
71	I,Guntakal (M)	Maruthinagar (New)	Yes	45	225
72	I,Guntakal (M)	Sweepers Colony, KSP Road	Yes	48	240
73	I,Guntakal (M)	Yerra Cheruvu Kottala	No	52	260
74	I,Guntakal (M)	Thilaknagar ELSR Road 50 Huts	No	52	260
75	I,Guntakal (M)	Santhosh Nagar at Leather Industry	No	56	280

STATEMENT - VII
CIVIC AND OTHER AMENITIES IN SLUMS, 2009

	System of drainage				Number of latrines				No. of tap points/ public hydrants installed for supply of protected water	Electricity (Number of connections)			Class, Name and Civic Status of town	Sl. No.	
	Paved roads (in kms)	Open	Closed	Both (Open & Closed)	Nil	Pit System	Flush/ Pour Flush (Water borne)	Service		Others	Community	Domestic			Road lighting (points)
7	8	9	10	11	12	13	14	15	16	17	18	19	20	2	1
0.35	OD				38	60	0	0	0	10	96	5	0	II,Rayadurg (M)	51
0.1	OD				75	85	0	0	0	17	219	8	0	II,Rayadurg (M)	52
0.02	OD				35	87	0	0	0	18	252	9	0	II,Rayadurg (M)	53
1.25	OD				38	74	0	0	0	16	201	7	0	II,Rayadurg (M)	54
0.17	OD				200	390	0	0	1	25	916	32	0	II,Rayadurg (M)	55
2.77	OD				83	110	0	0	1	19	316	11	0	II,Rayadurg (M)	56
0.06	OD				38	98	0	0	1	35	354	12	0	II,Rayadurg (M)	57
0.12	OD				88	173	0	0	1	40	392	13	0	II,Rayadurg (M)	58
0.84	OD				40	111	0	0	0	20	309	11	0	II,Rayadurg (M)	59
0.1	OD				80	114	0	0	0	12	322	11	0	II,Rayadurg (M)	60
0.42	OD				82	160	0	0	0	29	371	13	0	II,Rayadurg (M)	61
0.06	OD				146	187	0	0	0	15	628	21	0	II,Rayadurg (M)	62
1.55	OD				24	95	0	0	0	38	316	11	0	II,Rayadurg (M)	63
2.56	OD				165	198	0	0	1	12	685	25	0	II,Rayadurg (M)	64
1.6	OD				150	147	0	0	0	17	648	23	0	II,Rayadurg (M)	65
0.5	OD				81	101	0	0	0	20	342	12	0	II,Rayadurg (M)	66
1.72	OD				179	158	0	0	0	23	701	25	0	II,Rayadurg (M)	67
1.75	OD				180	164	0	0	0	22	652	24	0	II,Rayadurg (M)	68
3.4	OD				435	452	0	0	1	31	1315	46	0	II,Rayadurg (M)	69
0	OD				12	21	0	0	0	1	36	2	0	I,Guntakal (M)	70
0.25	OD				14	21	0	0	0	1	32	2	0	I,Guntakal (M)	71
0.4	OD				17	20	0	0	1	1	39	9	0	I,Guntakal (M)	72
0	OD				7	27	0	0	0	1	39	2	0	I,Guntakal (M)	73
0.32	OD				7	29	0	0	0	1	38	2	0	I,Guntakal (M)	74
0	OD				12	25	0	0	0	1	38	3	0	I,Guntakal (M)	75

STATEMENT - VII
CIVIC AND OTHER AMENITIES IN SLUMS, 2009

Sl. No.	Class, Name and Civic Status of town	Name of the slum	Is it notified	No. of households (approx)	Population of the Slum (approx)
1	2	3	4	5	6
76	I,Guntakal (M)	Ramasubbaih Factory Back Side	No	61	305
77	I,Guntakal (M)	Siddeswar Nagar	No	62	310
78	I,Guntakal (M)	Hamali Colony at Konakondla Railway Gate	No	72	316
79	I,Guntakal (M)	Chowdeswari Colony at SKP Govt. College	No	65	325
80	I,Guntakal (M)	Besta Colony at KS Road	No	68	340
81	I,Guntakal (M)	Mandi Bazar ELSR 60 Huts	No	69	345
82	I,Guntakal (M)	Industrial Estate Near Chemical Factory	No	71	355
83	I,Guntakal (M)	E-Seva Harijanawada Alur Road	No	92	372
84	I,Guntakal (M)	Anjali Nagar Kumar Veedhi	No	76	380
85	I,Guntakal (M)	Mahbubnagar Kalava Gadda Slum Pocket	No	79	395
86	I,Guntakal (M)	PWD Guest House (Jag Jeevan Ram Colony(New)	Yes	79	395
87	I,Guntakal (M)	Naga Samudram Bhavi Kalavagadda near Beerappa Temple	No	93	465
88	I,Guntakal (M)	Irani Mosque Back Side	No	98	490
89	I,Guntakal (M)	Eklavya Colony at Konakondla Road	No	102	510
90	I,Guntakal (M)	Markendya Colony at KS Road	No	122	573
91	I,Guntakal (M)	Yellamma Thaggu	Yes	115	575
92	I,Guntakal (M)	Allepera Nagar	No	158	604
93	I,Guntakal (M)	Harijanawada in old Guntakal	Yes	121	605
94	I,Guntakal (M)	Nayee Brahmin Colony (Modinabad)	No	153	612
95	I,Guntakal (M)	Rajaka Colony FCI Godowns	No	125	625
96	I,Guntakal (M)	Indira Nagar Housing Colony Nalla Gutta in KS Road	No	128	640
97	I,Guntakal (M)	Sunkalamma Temple (New)	Yes	132	660
98	I,Guntakal (M)	Modinabad Pikottla	No	134	670
99	I,Guntakal (M)	Gutta area in old Guntakal	Yes	138	690

**STATEMENT - VII
CIVIC AND OTHER AMENITIES IN SLUMS, 2009**

Paved roads (in kms)	System of drainage				Number of latrines			Community	No. of tap points/ public hydrants installed for supply of protected water	Electricity (Number of connections)			Class, Name and Civic Status of town	Sl. No.	
	Open	Closed	Both (Open & Closed)	Nil	Pit System	Flush/ Pour Flush (Water borne)	Service			Others	Domestic	Road lighting (points)			Others
7	8	9	10	11	12	13	14	15	16	17	18	19	20	2	1
0.25	OD				0	45	0	0	0	1	58	2	0	I,Guntakal (M)	76
0.2	OD				12	32	0	0	0	1	48	2	0	I,Guntakal (M)	77
0	OD				0	49	0	0	0	1	59	2	0	I,Guntakal (M)	78
0	OD				6	37	0	0	0	1	51	2	0	I,Guntakal (M)	79
0	OD				9	48	0	0	0	1	42	3	0	I,Guntakal (M)	80
0.2	OD				5	37	0	0	0	1	42	2	0	I,Guntakal (M)	81
0	OD				9	48	0	0	0	1	58	3	0	I,Guntakal (M)	82
0.3	OD				0	79	0	0	0	2	78	5	0	I,Guntakal (M)	83
0	OD				15	40	0	0	0	2	63	3	0	I,Guntakal (M)	84
0	OD				12	51	0	0	0	1	62	3	0	I,Guntakal (M)	85
0.48	OD				17	39	0	0	0	1	54	7	0	I,Guntakal (M)	86
0	OD				0	33	0	0	0	0	85	3	0	I,Guntakal (M)	87
0.27	OD				15	47	0	0	0	2	87	3	0	I,Guntakal (M)	88
0	OD				22	70	0	0	0	2	92	4	0	I,Guntakal (M)	89
0	OD				25	80	0	0	0	3	99	7	0	I,Guntakal (M)	90
0.5	OD				25	77	0	0	1	2	92	9	0	I,Guntakal (M)	91
0.24	OD				21	110	0	0	0	3	124	4	0	I,Guntakal (M)	92
0.49	OD				52	60	0	0	1	3	95	4	0	I,Guntakal (M)	93
0	OD				21	101	0	0	0	3	105	5	0	I,Guntakal (M)	94
0.96	OD				12	80	0	0	0	2	102	7	0	I,Guntakal (M)	95
0	OD				18	92	0	0	0	3	119	6	0	I,Guntakal (M)	96
0.92	OD				50	70	0	0	1	3	98	4	0	I,Guntakal (M)	97
0	OD				18	92	0	0	0	3	118	9	0	I,Guntakal (M)	98
0.48	OD				50	65	0	0	1	3	109	13	0	I,Guntakal (M)	99

STATEMENT - VII
CIVIC AND OTHER AMENITIES IN SLUMS, 2009

Sl. No.	Class, Name and Civic Status of town	Name of the slum	Is it notified	No. of households (approx)	Population of the Slum (approx)
1	2	3	4	5	6
100	I,Guntakal (M)	Sanjeev Nagar	No	162	698
101	I,Guntakal (M)	Srilanka Colony (New)	Yes	142	710
102	I,Guntakal (M)	Modinabad	Yes	178	765
103	I,Guntakal (M)	Rajiv Colony RDT	No	191	772
104	I,Guntakal (M)	Didi Kottala at IOC (New)	Yes	162	810
105	I,Guntakal (M)	Ramireddy Colony Kalava Gadda (Slum Pocket)	No	164	820
106	I,Guntakal (M)	Anthony Street	Yes	172	860
107	I,Guntakal (M)	Scavengers Colony Opp. Rotary School	Yes	175	875
108	I,Guntakal (M)	60 Feet Road Survey No.453 (New)	Yes	246	987
109	I,Guntakal (M)	Hampaiah Colony RDT	No	125	1000
110	I,Guntakal (M)	ACS Mill area (New)	Yes	206	1030
111	I,Guntakal (M)	Jagathgurumattam	Yes	210	1050
112	I,Guntakal (M)	BT Pakkirappa Colony	Yes	212	1060
113	I,Guntakal (M)	Ambedkar Nagar	Yes	212	1060
114	I,Guntakal (M)	CITU Colony Kalavagadda (Slum Pocket)	No	214	1070
115	I,Guntakal (M)	Shikarigeri Kottakottala (New)	Yes	234	1096
116	I,Guntakal (M)	Guntabavi Street (New)	Yes	223	1115
117	I,Guntakal (M)	Porters Line	Yes	224	1116
118	I,Guntakal (M)	Achamma Kottala (Abtting Railway Track)	Yes	236	1180
119	I,Guntakal (M)	Ankalammagudi (New)	Yes	254	1202
120	I,Guntakal (M)	Church Colony at 60 Feet Road (New)	Yes	245	1225
121	I,Guntakal (M)	Hamali Colony (New)	Yes	245	1225
122	I,Guntakal (M)	Hanumeshnagar	Yes	246	1230
123	I,Guntakal (M)	Valmiki Nagar	Yes	246	1230
124	I,Guntakal (M)	Achamma Kottala near R and B	Yes	250	1250

**STATEMENT - VII
CIVIC AND OTHER AMENITIES IN SLUMS, 2009**

Paved roads (in kms)	System of drainage				Number of latrines				No. of tap points/ public hydrants installed for supply of protected water	Electricity (Number of connections)			Class, Name and Civic Status of town	Sl. No.	
	Open	Closed	Both (Open & Closed)	Nil	Pit System	Flush/ Pour Flush (Water borne)	Service	Others		Community	Domestic	Road lighting (points)			Others
7	8	9	10	11	12	13	14	15	16	17	18	19	20	2	1
1.52	OD				52	65	0	0	0	3	128	5	0	I,Guntakal (M)	100
0.64	OD				30	81	0	0	0	3	113	14	0	I,Guntakal (M)	101
1.56	OD				52	92	0	0	1	3	142	6	0	I,Guntakal (M)	102
0	OD				16	125	0	0	0	4	162	8	0	I,Guntakal (M)	103
0.35	OD				63	87	0	0	0	3	135	18	0	I,Guntakal (M)	104
0	OD				40	120	0	0	0	3	142	5	0	I,Guntakal (M)	105
1.15	OD				0	69	0	0	0	0	150	0	0	I,Guntakal (M)	106
0.5	OD				53	75	0	0	1	3	138	17	0	I,Guntakal (M)	107
0.87	OD				80	119	0	0	0	6	212	20	0	I,Guntakal (M)	108
0.5	OD				14	87	0	0	0	3	99	7	0	I,Guntakal (M)	109
0.95	OD				65	121	0	0	1	4	178	18	0	I,Guntakal (M)	110
0.65	OD				40	162	0	0	0	4	182	20	0	I,Guntakal (M)	111
1.96	OD				75	110	0	0	0	3	185	15	0	I,Guntakal (M)	112
1.15	OD				65	120	0	0	0	4	175	21	0	I,Guntakal (M)	113
0.07	OD				62	125	0	0	0	4	185	9	0	I,Guntakal (M)	114
1.72	OD				63	131	0	0	1	4	189	8	0	I,Guntakal (M)	115
1.18	OD				65	118	0	0	1	5	180	7	0	I,Guntakal (M)	116
2.26	OD				70	122	0	0	0	4	175	7	0	I,Guntakal (M)	117
1.07	OD				83	121	0	0	0	4	192	8	0	I,Guntakal (M)	118
1.19	OD				75	140	0	0	1	5	211	8	0	I,Guntakal (M)	119
2.15	OD				81	122	0	0	0	5	210	22	0	I,Guntakal (M)	120
0.85	OD				67	145	0	0	0	5	220	8	0	I,Guntakal (M)	121
1.05	OD				76	122	0	0	0	5	201	8	0	I,Guntakal (M)	122
1.86	OD				75	131	0	0	0	5	201	8	0	I,Guntakal (M)	123
1.74	OD				71	133	0	0	0	6	214	8	0	I,Guntakal (M)	124

STATEMENT - VII
CIVIC AND OTHER AMENITIES IN SLUMS, 2009

Sl. No.	Class, Name and Civic Status of town	Name of the slum	Is it notified	No. of households (approx)	Population of the Slum (approx)
1	2	3	4	5	6
125	I,Guntakal (M)	Mahbubnagar Colony	Yes	250	1250
126	I,Guntakal (M)	Modinabad Harijanawada	Yes	258	1276
127	I,Guntakal (M)	Kamal Sab Thota I	Yes	262	1310
128	I,Guntakal (M)	Bhagyanagar	Yes	265	1325
129	I,Guntakal (M)	Sonia Gandhi Colony SKP Minorities Colony	No	272	1360
130	I,Guntakal (M)	Gandhinagar (New)	Yes	276	1380
131	I,Guntakal (M)	Dandumitta (Abtting Railkway Track)	Yes	256	1426
132	I,Guntakal (M)	Momina Bad (Gutta Veedhi)	Yes	294	1470
133	I,Guntakal (M)	Dandumitta	Yes	304	1520
134	I,Guntakal (M)	Edgamasjid	Yes	305	1525
135	I,Guntakal (M)	Ambammagudi (New)	Yes	308	1540
136	I,Guntakal (M)	Kamal Sab Thota II	Yes	325	1625
137	I,Guntakal (M)	Masthanpet (New)	Yes	326	1630
138	I,Guntakal (M)	Diddi Kottala near new HPC	Yes	335	1675
139	I,Guntakal (M)	Kuruvageri and Kurucha geri	Yes	335	1675
140	I,Guntakal (M)	Ganga Nagar and Umamaheswar Nagar	Yes	343	1715
141	I,Guntakal (M)	Samsonpuram	Yes	346	1730
142	I,Guntakal (M)	Gudisageri	Yes	373	1865
143	I,Guntakal (M)	Benchikottala	Yes	384	1920
144	I,Guntakal (M)	Khathala Geri (Kothagalli) (New)	Yes	384	1920
145	I,Guntakal (M)	Sathya Narayana Peta (New)	Yes	438	2190
146	I,Guntakal (M)	Indira Nagar	Yes	524	2620
147	I,Guntakal (M)	Indiramma Houses at Donimukkala Road Eastern Side	No	1011	4312
148	I,Guntakal (M)	Indiramma Houses at Donimukkala Road Western Side	No	2892	9946

**STATEMENT - VII
CIVIC AND OTHER AMENITIES IN SLUMS, 2009**

Paved roads (in kms)	System of drainage				Number of latrines				No. of tap points/ public hydrants installed for supply of protected water	Electricity (Number of connections)			Class, Name and Civic Status of town	Sl. No.	
	Open	Closed	Both (Open & Closed)	Nil	Pit System	Flush/ Pour Flush (Water borne)	Service	Others		Community	Domestic	Road lighting (points)			Others
7	8	9	10	11	12	13	14	15	16	17	18	19	20	2	1
0.82	OD				65	140	0	0	1	5	220	8	0	I,Guntakal (M)	125
1.22	OD				73	131	0	0	0	5	214	18	0	I,Guntakal (M)	126
2.2	OD				76	135	0	0	0	5	225	9	0	I,Guntakal (M)	127
3.82	OD				85	119	0	0	0	5	256	9	0	I,Guntakal (M)	128
0	OD				40	167	0	0	0	5	251	9	0	I,Guntakal (M)	129
0.95	OD				90	151	0	0	0	5	227	9	0	I,Guntakal (M)	130
0.78	OD				70	137	0	0	0	5	208	9	0	I,Guntakal (M)	131
2.05	OD				120	151	0	0	0	5	258	10	0	I,Guntakal (M)	132
1.95	OD				73	180	0	0	0	6	272	10	0	I,Guntakal (M)	133
1.04	OD				80	150	0	0	0	6	260	10	0	I,Guntakal (M)	134
1.15	OD				62	152	0	0	0	6	268	20	0	I,Guntakal (M)	135
1.78	OD				93	185	0	0	1	6	296	11	0	I,Guntakal (M)	136
2.25	OD				151	170	0	0	1	6	287	11	0	I,Guntakal (M)	137
1.12	OD				102	185	0	0	1	4	305	22	0	I,Guntakal (M)	138
1.86	OD				102	197	0	0	1	7	290	11	0	I,Guntakal (M)	139
1.25	OD				117	182	0	0	0	7	290	11	0	I,Guntakal (M)	140
1.42	OD				121	190	0	0	1	6	293	12	0	I,Guntakal (M)	141
1.42	OD				102	207	0	0	0	7	328	12	0	I,Guntakal (M)	142
2.58	OD				95	201	0	0	0	7	331	13	0	I,Guntakal (M)	143
1.92	OD				101	221	0	0	0	8	344	13	0	I,Guntakal (M)	144
2.3	OD				105	271	0	0	0	9	389	15	0	I,Guntakal (M)	145
3.15	OD				162	251	0	0	0	11	491	17	0	I,Guntakal (M)	146
0	OD				251	681	0	0	0	20	921	34	0	I,Guntakal (M)	147
0	OD				700	1892	0	0	0	52	2785	96	0	I,Guntakal (M)	148

STATEMENT - VII
CIVIC AND OTHER AMENITIES IN SLUMS, 2009

Sl. No.	Class, Name and Civic Status of town	Name of the slum	Is it notified	No. of households (approx)	Population of the Slum (approx)
1	2	3	4	5	6
149	I,Tadpatri (M)	Jayanagar Colony	Yes	156	626
150	I,Tadpatri (M)	Barbars Colony and Behind Mula Compound	Yes	143	691
151	I,Tadpatri (M)	Srinivasapuram UP School	Yes	155	723
152	I,Tadpatri (M)	Peerlamanyam	Yes	197	803
153	I,Tadpatri (M)	Ragithota Palem and Thikkaramaiah Mattam	Yes	215	806
154	I,Tadpatri (M)	Yerukula Pichikuntla	Yes	185	843
155	I,Tadpatri (M)	Sugali Colony	Yes	204	864
156	I,Tadpatri (M)	Srinivasapuram Yerukula Colony	Yes	222	923
157	I,Tadpatri (M)	Behind Chand Talkies and Indira Nagar	Yes	201	949
158	I,Tadpatri (M)	Rajakapeta	Yes	206	953
159	I,Tadpatri (M)	Krishnapuram	Yes	202	979
160	I,Tadpatri (M)	Bankamadi Street	Yes	198	982
161	I,Tadpatri (M)	Sunkalamma Palem	Yes	201	998
162	I,Tadpatri (M)	Sanyasiya Matam	Yes	201	1002
163	I,Tadpatri (M)	Behind Nehru Park	Yes	201	1006
164	I,Tadpatri (M)	Hospital Palem	Yes	201	1021
165	I,Tadpatri (M)	Weavers Colony	Yes	205	1025
166	I,Tadpatri (M)	Railway Station	Yes	322	1074
167	I,Tadpatri (M)	Ambedkar Nagar	Yes	260	1141
168	I,Tadpatri (M)	Gandhi Nagar	Yes	250	1337
169	I,Tadpatri (M)	Pathakota	Yes	280	1345
170	I,Tadpatri (M)	Kalvagadda	Yes	248	1405
171	I,Tadpatri (M)	CPI Colony	Yes	248	1415
172	I,Tadpatri (M)	Nandalapadu Harijanawada	Yes	323	1513
173	I,Tadpatri (M)	2nd Ward Harijanawada	Yes	318	1593

**STATEMENT - VII
CIVIC AND OTHER AMENITIES IN SLUMS, 2009**

Paved roads (in kms)	System of drainage				Number of latrines				No. of tap points/ public hydrants installed for supply of protected water	Electricity (Number of connections)			Class, Name and Civic Status of town	Sl. No.	
	Open	Closed	Both (Open & Closed)	Nil	Pit System	Flush/ Pour Flush (Water borne)	Service	Others		Community	Domestic	Road lighting (points)			Others
7	8	9	10	11	12	13	14	15	16	17	18	19	20	2	1
2			BD		0	112	0	0	0	6	156	11	0	I,Tadpatri (M)	149
0.9			BD		0	105	0	0	0	6	143	6	0	I,Tadpatri (M)	150
0.5			BD		0	112	0	0	0	2	155	3	0	I,Tadpatri (M)	151
0.6			BD		0	152	0	0	0	3	197	7	0	I,Tadpatri (M)	152
0.7			BD		0	136	0	0	0	6	200	4	0	I,Tadpatri (M)	153
0.8			BD		0	122	0	0	0	3	167	3	0	I,Tadpatri (M)	154
0.6			BD		0	162	0	0	0	3	204	3	0	I,Tadpatri (M)	155
0.4			BD		0	172	0	0	0	3	222	3	0	I,Tadpatri (M)	156
1.2			BD		0	156	0	0	0	5	201	5	0	I,Tadpatri (M)	157
1			BD		0	173	0	0	0	3	206	3	0	I,Tadpatri (M)	158
1.6			BD		0	154	0	0	0	3	202	6	0	I,Tadpatri (M)	159
0.6			BD		0	146	0	0	0	3	198	3	0	I,Tadpatri (M)	160
0.9			BD		0	171	0	0	0	3	201	2	0	I,Tadpatri (M)	161
0.6			BD		0	153	0	0	0	3	201	5	0	I,Tadpatri (M)	162
0.6			BD		0	154	0	0	0	3	201	4	0	I,Tadpatri (M)	163
0.6			BD		0	152	0	0	0	3	201	5	0	I,Tadpatri (M)	164
1.6			BD		0	175	0	0	0	4	205	5	0	I,Tadpatri (M)	165
1			BD		0	266	0	0	0	4	322	9	0	I,Tadpatri (M)	166
1.2			BD		0	206	0	0	0	3	260	5	0	I,Tadpatri (M)	167
1			BD		0	238	0	0	0	3	250	5	0	I,Tadpatri (M)	168
0.8			BD		0	186	0	0	0	3	280	2	0	I,Tadpatri (M)	169
1.4			BD		0	236	0	0	0	3	248	7	0	I,Tadpatri (M)	170
0.8			BD		0	204	0	0	0	4	248	9	0	I,Tadpatri (M)	171
0.7			BD		0	264	0	0	0	4	323	9	0	I,Tadpatri (M)	172
1.8			BD		0	206	0	0	0	4	318	6	0	I,Tadpatri (M)	173

STATEMENT - VII
CIVIC AND OTHER AMENITIES IN SLUMS, 2009

Sl. No.	Class, Name and Civic Status of town	Name of the slum	Is it notified	No. of households (approx)	Population of the Slum (approx)
1	2	3	4	5	6
174	I,Tadpatri (M)	Padamati Geri and Behind Ravi Shed	Yes	351	1733
175	I,Tadpatri (M)	Behind Taluka Office	Yes	350	1756
176	I,Tadpatri (M)	Porata Colony	Yes	406	2016
177	I,Tadpatri (M)	Tailors Colony	Yes	409	2016
178	I,Dharmavaram (M)	Chaitanya Colony	Yes	64	276
179	I,Dharmavaram (M)	Thikkaswamy Nagar	Yes	91	403
180	I,Dharmavaram (M)	Nagulabavi Street	Yes	107	484
181	I,Dharmavaram (M)	MG Nagar Extn.	Yes	172	604
182	I,Dharmavaram (M)	Chandrababu Nagar	Yes	317	721
183	I,Dharmavaram (M)	Shanti Nagar Extn.	Yes	124	750
184	I,Dharmavaram (M)	Rajendra Nagar	Yes	164	820
185	I,Dharmavaram (M)	YSR Nagar	Yes	309	846
186	I,Dharmavaram (M)	Jagjeevanram Nagar	Yes	338	885
187	I,Dharmavaram (M)	Sarada Nagar	Yes	209	939
188	I,Dharmavaram (M)	Shankarapuram	Yes	124	1180
189	I,Dharmavaram (M)	L.S Palyam	Yes	158	1226
190	I,Dharmavaram (M)	Durganagar II	Yes	154	1232
191	I,Dharmavaram (M)	Indiramma Phase II	Yes	890	1270
192	I,Dharmavaram (M)	Chinnur	Yes	262	1327
193	I,Dharmavaram (M)	PRT Street	Yes	301	1432
194	I,Dharmavaram (M)	Rajendra Nagar New	Yes	527	1436
195	I,Dharmavaram (M)	Siva Nagar	Yes	315	1443
196	I,Dharmavaram (M)	Durga Nagar I	Yes	287	1469
197	I,Dharmavaram (M)	Kesava Nagar	Yes	485	1506
198	I,Dharmavaram (M)	PS Nagar	Yes	398	1557

STATEMENT - VII
CIVIC AND OTHER AMENITIES IN SLUMS, 2009

Paved roads (in kms)	System of drainage				Number of latrines			Community	No. of tap points/ public hydrants installed for supply of protected water	Electricity (Number of connections)			Class, Name and Civic Status of town	Sl. No.	
	Open	Closed	Both (Open & Closed)	Nil	Pit System	Flush/ Pour Flush (Water borne)	Service			Others	Domestic	Road lighting (points)			Others
7	8	9	10	11	12	13	14	15	16	17	18	19	20	2	1
0.7			BD		0	318	0	0	0	6	351	4	0	I,Tadpatri (M)	174
1.2			BD		0	297	0	0	0	4	350	9	0	I,Tadpatri (M)	175
1.2			BD		0	216	0	0	0	4	406	9	0	I,Tadpatri (M)	176
2.5			BD		0	342	0	0	0	12	409	18	0	I,Tadpatri (M)	177
0.33	OD				0	58	0	0	0	2	52	3	2	I,Dharmavaram (M)	178
1.25	OD				6	73	0	7	0	2	88	1	1	I,Dharmavaram (M)	179
0.46	OD				21	85	0	0	0	4	96	6	3	I,Dharmavaram (M)	180
2.6	OD				4	148	0	2	0	5	118	3	8	I,Dharmavaram (M)	181
1.5	OD				6	290	0	3	0	4	274	6	12	I,Dharmavaram (M)	182
2.29	OD				8	89	0	0	0	2	112	2	4	I,Dharmavaram (M)	183
1.81	OD				2	145	0	6	0	3	154	2	6	I,Dharmavaram (M)	184
7.06	OD				4	298	0	7	0	2	189	4	8	I,Dharmavaram (M)	185
0.7	OD				12	294	0	5	0	3	298	4	12	I,Dharmavaram (M)	186
0.8	OD				9	192	0	3	0	4	193	2	5	I,Dharmavaram (M)	187
0.33	OD				6	110	0	0	0	2	119	2	2	I,Dharmavaram (M)	188
1.1	OD				6	108	0	11	0	3	149	2	6	I,Dharmavaram (M)	189
1.11	OD				8	122	0	24	0	6	98	4	8	I,Dharmavaram (M)	190
7.54	OD				4	853	0	2	1	792	634	36	5	I,Dharmavaram (M)	191
1.06	OD				0	242	0	0	0	2	204	12	0	I,Dharmavaram (M)	192
0	OD				12	270	0	2	0	3	290	3	6	I,Dharmavaram (M)	193
2.65	OD				28	490	0	8	0	6	493	17	9	I,Dharmavaram (M)	194
0.68	OD				6	290	0	0	0	4	280	6	7	I,Dharmavaram (M)	195
1.2	OD				33	247	0	0	0	8	280	2	5	I,Dharmavaram (M)	196
2.38	OD				19	390	0	14	0	9	318	16	12	I,Dharmavaram (M)	197
0.92	OD				8	356	0	2	0	4	386	6	3	I,Dharmavaram (M)	198

STATEMENT - VII
CIVIC AND OTHER AMENITIES IN SLUMS, 2009

Sl. No.	Class, Name and Civic Status of town	Name of the slum	Is it notified	No. of households (approx)	Population of the Slum (approx)
1	2	3	4	5	6
199	I,Dharmavaram (M)	Guttakinda Palli	Yes	283	1565
200	I,Dharmavaram (M)	Rajendra Nagar I	Yes	514	1597
201	I,Dharmavaram (M)	Goods Shed Kottala	Yes	256	1635
202	I,Dharmavaram (M)	Sanjay Nagar	Yes	715	1740
203	I,Dharmavaram (M)	Ram Nagar	Yes	689	2064
204	I,Dharmavaram (M)	Tarakarama Puram	Yes	439	2073
205	I,Dharmavaram (M)	Rajendra Nagar II	Yes	354	2132
206	I,Dharmavaram (M)	Rajendra Nagar III	Yes	1132	2324
207	I,Dharmavaram (M)	Geetha Nagar	Yes	819	2623
208	I,Dharmavaram (M)	L C K Puram	Yes	833	3205
209	I,Dharmavaram (M)	Gandhi Nagar	Yes	567	3434
210	I,Dharmavaram (M)	Yadava Street	Yes	845	3638
211	I,Dharmavaram (M)	Indiramma Phase I	Yes	1005	4020
212	I,Dharmavaram (M)	Shanti Nagar	Yes	672	4045
213	I,Dharmavaram (M)	Kothapeta	Yes	1224	5044
214	I,Dharmavaram (M)	Siddaiahgutta	Yes	1045	5080
215	I,Dharmavaram (M)	Indira Nagar	Yes	565	5139
216	I,Dharmavaram (M)	Lonikota	Yes	873	5950
217	II,Kadiri (M)	Jadalaiah Mattam	Yes	31	185
218	II,Kadiri (M)	Reddyvari Palli	Yes	39	211
219	II,Kadiri (M)	Weavers Colony	Yes	51	212
220	II,Kadiri (M)	Weavers Colony ATP Road	Yes	72	248
221	II,Kadiri (M)	Arunodaya Colony	Yes	72	250
222	II,Kadiri (M)	Ayyavaripalli	Yes	39	312
223	II,Kadiri (M)	Old Kummara Street	Yes	51	317

**STATEMENT - VII
CIVIC AND OTHER AMENITIES IN SLUMS, 2009**

Paved roads (in kms)	System of drainage				Number of latrines				No. of tap points/ public hydrants installed for supply of protected water	Electricity (Number of connections)				Class, Name and Civic Status of town	Sl. No.
	Open	Closed	Both (Open & Closed)	Nil	Pit System	Flush/ Pour Flush (Water borne)	Service	Others		Community	Domestic	Road lighting (points)	Others		
7	8	9	10	11	12	13	14	15	16	17	18	19	20	2	1
0.27	OD				4	196	0	4	0	3	196	4	12	I,Dharmavaram (M)	199
1.28	OD				36	389	0	54	0	9	498	8	14	I,Dharmavaram (M)	200
1.08	OD				4	212	0	0	0	3	154	4	0	I,Dharmavaram (M)	201
1.21	OD				19	680	0	5	0	3	690	22	7	I,Dharmavaram (M)	202
1.04	OD				19	598	0	12	0	5	598	20	19	I,Dharmavaram (M)	203
2.72	OD				33	289	0	12	0	4	312	14	9	I,Dharmavaram (M)	204
0.7	OD				84	253	0	9	0	7	259	7	12	I,Dharmavaram (M)	205
0.3	OD				116	972	0	35	0	6	1093	32	16	I,Dharmavaram (M)	206
0.6	OD				9	612	0	3	0	6	643	26	12	I,Dharmavaram (M)	207
3.4	OD				8	698	0	34	0	7	714	27	18	I,Dharmavaram (M)	208
6.6	OD				8	432	0	30	0	4	432	18	12	I,Dharmavaram (M)	209
3.15	OD				53	720	0	10	0	6	840	22	3	I,Dharmavaram (M)	210
6.29	OD				1	895	0	0	0	79	983	34	12	I,Dharmavaram (M)	211
2.26	OD				83	436	0	32	0	4	470	22	14	I,Dharmavaram (M)	212
1.61	OD				124	997	0	24	0	6	1204	39	6	I,Dharmavaram (M)	213
1.32	OD				6	972	0	4	0	3	1020	32	6	I,Dharmavaram (M)	214
0.34	OD				4	396	0	5	0	6	432	16	12	I,Dharmavaram (M)	215
0.23	OD				18	714	0	12	0	4	842	28	4	I,Dharmavaram (M)	216
0	OD				11	9	0	0	0	1	31	5	1	II,Kadiri (M)	217
0.1	OD				10	4	0	0	0	1	35	4	2	II,Kadiri (M)	218
0.75	OD				25	19	0	0	0	1	46	3	2	II,Kadiri (M)	219
0.28	OD				35	19	0	0	0	1	69	3	2	II,Kadiri (M)	220
0.21	OD				30	40	0	0	0	1	69	4	2	II,Kadiri (M)	221
0.18	OD				10	5	0	0	0	1	30	2	1	II,Kadiri (M)	222
0.2		BD			12	8	0	0	0	1	48	3	2	II,Kadiri (M)	223

STATEMENT - VII
CIVIC AND OTHER AMENITIES IN SLUMS, 2009

Sl. No.	Class, Name and Civic Status of town	Name of the slum	Is it notified	No. of households (approx)	Population of the Slum (approx)
1	2	3	4	5	6
224	II,Kadiri (M)	Baba Colony	Yes	48	325
225	II,Kadiri (M)	Saidapuram Nallagutta Street	Yes	75	401
226	II,Kadiri (M)	Parthasaradhi Colony	Yes	69	403
227	II,Kadiri (M)	Boyaramanna Palli	Yes	51	403
228	II,Kadiri (M)	Pillavanka Colony	Yes	71	455
229	II,Kadiri (M)	Kotanna Gari Palli	Yes	61	461
230	II,Kadiri (M)	Rami Reddy Colony	Yes	69	552
231	II,Kadiri (M)	Behind Nana Darga	Yes	81	591
232	II,Kadiri (M)	Gajula Street	Yes	141	714
233	II,Kadiri (M)	Khaja Nagar	Yes	151	1041
234	II,Kadiri (M)	Bari Palli	Yes	303	1215
235	II,Kadiri (M)	TB Back Side	Yes	280	1404
236	II,Kadiri (M)	Old Harijanwada I	Yes	291	1453
237	II,Kadiri (M)	Murthipalli	Yes	290	1454
238	II,Kadiri (M)	Thummala Road	Yes	380	1594
239	II,Kadiri (M)	Yarraguntlapalli Kummarolla Palli	Yes	385	1900
240	II,Kadiri (M)	Golladani Mandaram	Yes	365	2195
241	II,Kadiri (M)	Kutagulla SC, ST Colony	Yes	394	2248
242	II,Kadiri (M)	Mashanam Peta	Yes	290	2320
243	II,Kadiri (M)	Nagireddy Palli	Yes	450	2366
244	II,Kadiri (M)	Saidapuram	Yes	504	2455
245	II,Kadiri (M)	New Harijanawada	Yes	431	2589
246	II,Kadiri (M)	Gandhi Nagar	Yes	480	2664
247	II,Kadiri (M)	Shahameeriya Masjid Area	Yes	521	3186
248	II,Kadiri (M)	Kutagulla	Yes	742	3252

STATEMENT - VII
CIVIC AND OTHER AMENITIES IN SLUMS, 2009

Paved roads (in kms)	System of drainage				Number of latrines				No. of tap points/ public hydrants installed for supply of protected water	Electricity (Number of connections)			Class, Name and Civic Status of town	Sl. No.	
	Open	Closed	Both (Open & Closed)	Nil	Pit System	Flush/ Pour Flush (Water borne)	Service	Others		Community	Domestic	Road lighting (points)			Others
7	8	9	10	11	12	13	14	15	16	17	18	19	20	2	1
0.2	OD				15	12	0	0	0	1	43	4	3	II,Kadiri (M)	224
0.85			BD		30	25	0	0	0	1	70	3	2	II,Kadiri (M)	225
0	OD				30	19	0	0	0	1	62	4	2	II,Kadiri (M)	226
0.15			BD		10	35	0	0	0	1	43	4	1	II,Kadiri (M)	227
0.1	OD				30	25	0	0	0	1	69	5	1	II,Kadiri (M)	228
0.17			BD		28	20	0	0	0	1	54	3	1	II,Kadiri (M)	229
0.5			BD		25	19	0	0	0	1	65	4	1	II,Kadiri (M)	230
0.95			BD		30	35	0	0	0	1	66	5	4	II,Kadiri (M)	231
1.03			BD		55	45	0	0	0	1	122	5	3	II,Kadiri (M)	232
0.11			BD		45	35	0	0	0	1	145	3	1	II,Kadiri (M)	233
1.7			BD		220	30	0	0	0	1	275	3	2	II,Kadiri (M)	234
1.1			BD		215	45	0	0	0	1	265	4	3	II,Kadiri (M)	235
1.15	OD				125	75	0	0	0	1	280	3	2	II,Kadiri (M)	236
1.5			BD		210	45	0	0	0	1	270	5	3	II,Kadiri (M)	237
0.81			BD		231	35	0	0	0	1	365	4	2	II,Kadiri (M)	238
1.1			BD		215	122	0	0	0	1	356	4	4	II,Kadiri (M)	239
1.87			BD		205	85	0	0	0	1	345	3	4	II,Kadiri (M)	240
1.15			BD		212	85	0	0	0	1	365	4	2	II,Kadiri (M)	241
1.95			BD		200	35	0	0	0	1	270	4	3	II,Kadiri (M)	242
1.85			BD		235	91	0	0	0	1	430	14	4	II,Kadiri (M)	243
1.5			BD		240	190	0	0	0	1	468	12	3	II,Kadiri (M)	244
1.2			BD		232	166	0	0	0	1	410	12	3	II,Kadiri (M)	245
1.95			BD		222	189	0	0	0	1	445	15	4	II,Kadiri (M)	246
1.75			BD		225	115	0	0	0	1	505	16	4	II,Kadiri (M)	247
1.68			BD		295	182	0	0	0	1	710	24	2	II,Kadiri (M)	248

STATEMENT - VII
CIVIC AND OTHER AMENITIES IN SLUMS, 2009

Sl. No.	Class, Name and Civic Status of town	Name of the slum	Is it notified	No. of households (approx)	Population of the Slum (approx)
1	2	3	4	5	6
249	II,Kadiri (M)	Nallagutta	Yes	382	3679
250	II,Kadiri (M)	10th Ward	Yes	897	3874
251	II,Kadiri (M)	Gajjala Reddypalli Colony	Yes	1276	6500
252	I,Hindupur (M)	Sreekantapuram (Harijanawada)	Yes	76	381
253	I,Hindupur (M)	Fort Area	Yes	85	424
254	I,Hindupur (M)	Sugur -A	Yes	86	432
255	I,Hindupur (M)	Sugur -B	Yes	115	573
256	I,Hindupur (M)	Kothur	Yes	116	580
257	I,Hindupur (M)	Model Colony -1C	Yes	139	697
258	I,Hindupur (M)	Palani Nagar	Yes	140	700
259	I,Hindupur (M)	Kollakunta	Yes	155	773
260	I,Hindupur (M)	NTR Colony	Yes	163	817
261	I,Hindupur (M)	Lakshmipuram- A	Yes	174	871
262	I,Hindupur (M)	Nethaji Nagar	Yes	176	881
263	I,Hindupur (M)	Dharmapuram	Yes	178	890
264	I,Hindupur (M)	Satyasai Nagar B	Yes	185	923
265	I,Hindupur (M)	Indira Nagar	Yes	190	949
266	I,Hindupur (M)	Rahamathpuram C	Yes	194	968
267	I,Hindupur (M)	Nagulakatta (Melapuram)	Yes	196	981
268	I,Hindupur (M)	Satyasai Nagar A	Yes	199	997
269	I,Hindupur (M)	Lakshmipuram-C	Yes	205	1025
270	I,Hindupur (M)	New Hasnabad	Yes	213	1067
271	I,Hindupur (M)	Old Hasnabad	Yes	231	1157
272	I,Hindupur (M)	Gandhi Nagar	Yes	232	1161
273	I,Hindupur (M)	Melapuram (Harijanawada)	Yes	240	1200

STATEMENT - VII
CIVIC AND OTHER AMENITIES IN SLUMS, 2009

Paved roads (in kms)	System of drainage				Number of latrines				No. of tap points/ public hydrants installed for supply of protected water	Electricity (Number of connections)			Class, Name and Civic Status of town	Sl. No.	
	Open	Closed	Both (Open & Closed)	Nil	Pit System	Flush/ Pour Flush (Water borne)	Service	Others		Community	Domestic	Road lighting (points)			Others
7	8	9	10	11	12	13	14	15	16	17	18	19	20	2	1
1.25			BD		235	89	0	0	0	1	365	5	3	II,Kadiri (M)	249
1.72			BD		315	185	0	0	0	1	825	28	2	II,Kadiri (M)	250
1.92			BD		425	185	0	0	0	1	1198	41	3	II,Kadiri (M)	251
3	OD				0	61	0	0	0	7	72	3	0	I,Hindupur (M)	252
2	OD				0	68	0	0	0	13	81	3	0	I,Hindupur (M)	253
3	OD				0	69	0	0	0	2	82	3	0	I,Hindupur (M)	254
2	OD				0	92	0	0	0	9	109	4	0	I,Hindupur (M)	255
4	OD				0	93	0	0	0	14	110	4	0	I,Hindupur (M)	256
0.5	OD				0	111	0	0	0	15	132	5	0	I,Hindupur (M)	257
3	OD				0	112	0	0	0	3	133	5	0	I,Hindupur (M)	258
2	OD				0	124	0	0	0	28	147	5	0	I,Hindupur (M)	259
3	OD				0	130	0	0	0	6	155	5	0	I,Hindupur (M)	260
4	OD				0	139	0	0	0	12	165	6	0	I,Hindupur (M)	261
2	OD				0	141	0	0	0	8	167	6	0	I,Hindupur (M)	262
2	OD				0	142	0	0	0	20	169	6	0	I,Hindupur (M)	263
1	OD				0	148	0	0	0	12	176	6	0	I,Hindupur (M)	264
3	OD				0	152	0	0	0	9	181	6	0	I,Hindupur (M)	265
3	OD				0	155	0	0	0	5	184	6	0	I,Hindupur (M)	266
4	OD				0	157	0	0	0	15	186	7	0	I,Hindupur (M)	267
2	OD				0	159	0	0	0	7	189	7	0	I,Hindupur (M)	268
3	OD				0	164	0	0	0	25	195	7	0	I,Hindupur (M)	269
3	OD				0	170	0	0	0	12	202	7	0	I,Hindupur (M)	270
2	OD				0	185	0	0	0	15	219	8	0	I,Hindupur (M)	271
2	OD				0	186	0	0	0	14	220	8	0	I,Hindupur (M)	272
3	OD				0	192	0	0	0	16	228	8	0	I,Hindupur (M)	273

STATEMENT - VII
CIVIC AND OTHER AMENITIES IN SLUMS, 2009

Sl. No.	Class, Name and Civic Status of town	Name of the slum	Is it notified	No. of households (approx)	Population of the Slum (approx)
1	2	3	4	5	6
274	I,Hindupur (M)	Model Colony-1 B	Yes	242	1212
275	I,Hindupur (M)	Singireddy Palli	Yes	244	1222
276	I,Hindupur (M)	Chakalikunta	Yes	245	1224
277	I,Hindupur (M)	Nimkampalli	Yes	247	1235
278	I,Hindupur (M)	Rahamathpuram B	Yes	248	1239
279	I,Hindupur (M)	Model Colony-1 A	Yes	252	1259
280	I,Hindupur (M)	Boypeta	Yes	257	1287
281	I,Hindupur (M)	Sreekantapuram (V)	Yes	261	1303
282	I,Hindupur (M)	Santhinagar	Yes	267	1336
283	I,Hindupur (M)	Thayagaraja Nagar	Yes	273	1366
284	I,Hindupur (M)	Lakshmipuram- B	Yes	273	1366
285	I,Hindupur (M)	Rahamathpuram A	Yes	275	1377
286	I,Hindupur (M)	Rahamathpuram E	Yes	281	1407
287	I,Hindupur (M)	Ambedkarnagar A	Yes	282	1410
288	I,Hindupur (M)	Bapuji Nagar	Yes	293	1463
289	I,Hindupur (M)	Ambedkarnagar B	Yes	306	1530
290	I,Hindupur (M)	Rahamathpuram D	Yes	315	1574
291	I,Hindupur (M)	Abadpet	Yes	364	1819

**STATEMENT - VII
CIVIC AND OTHER AMENITIES IN SLUMS, 2009**

Paved roads (in kms)	System of drainage				Number of latrines			Community	No. of tap points/ public hydrants installed for supply of protected water	Electricity (Number of connections)			Class, Name and Civic Status of town	Sl. No.	
	Open	Closed	Both (Open & Closed)	Nil	Pit System	Flush/ Pour Flush (Water borne)	Service			Others	Domestic	Road lighting (points)			Others
7	8	9	10	11	12	13	14	15	16	17	18	19	20	2	1
0.5	OD				0	194	0	0	0	24	230	8	0	I,Hindupur (M)	274
0.6	OD				0	195	0	0	0	25	232	8	0	I,Hindupur (M)	275
3	OD				0	196	0	0	0	3	235	8	0	I,Hindupur (M)	276
3	OD				0	198	0	0	0	16	235	8	0	I,Hindupur (M)	277
3	OD				0	198	0	0	0	16	236	8	0	I,Hindupur (M)	278
0.5	OD				0	202	0	0	0	22	239	8	0	I,Hindupur (M)	279
2	OD				0	206	0	0	0	27	244	9	0	I,Hindupur (M)	280
2	OD				0	209	0	0	0	18	248	9	0	I,Hindupur (M)	281
4	OD				0	214	0	0	0	2	254	22	0	I,Hindupur (M)	282
4	OD				0	218	0	0	0	45	259	9	0	I,Hindupur (M)	283
0.5	OD				0	218	0	0	0	22	259	9	0	I,Hindupur (M)	284
4	OD				0	220	0	0	0	15	261	9	0	I,Hindupur (M)	285
4	OD				0	225	0	0	0	5	267	15	0	I,Hindupur (M)	286
0.5	OD				0	226	0	0	0	13	268	9	0	I,Hindupur (M)	287
3	OD				0	234	0	0	0	13	278	10	0	I,Hindupur (M)	288
4	OD				0	245	0	0	0	24	291	10	0	I,Hindupur (M)	289
4	OD				0	252	0	0	0	31	299	11	0	I,Hindupur (M)	290
2	OD				0	291	0	0	0	20	346	12	0	I,Hindupur (M)	291

APPENDIX TO TOWN DIRECTORY
TOWNS SHOWING THEIR OUTGROWTHS WITH POPULATION

S.No.	Name of the town with Location code	Population of Core town	Name of Outgrowth	Population of Outgrowth
1	2	3	4	5
1	Anantapur (803009)	2,61,004	Raptadu (Part)	6,157



Directorate of Census Operations,
Andhra Pradesh & Telangana
1st Floor, Kendriya Sadan, Sultan Bazar,
Ministry of Home Affairs,
Hyderabad - 500 095

Email: dco-and.rgi@censusindia.gov.in
Website: <http://www.censusindia.gov.in>

